7647 **Click Here for Field Notes**

ORIGINAL

TOWNSHIP 1 NORTH, RANGE 1 EAST, OF THE WIND RIVER MERIDIAN, WYOMING.

DEPENDENT RESURVEY AND SURVEY

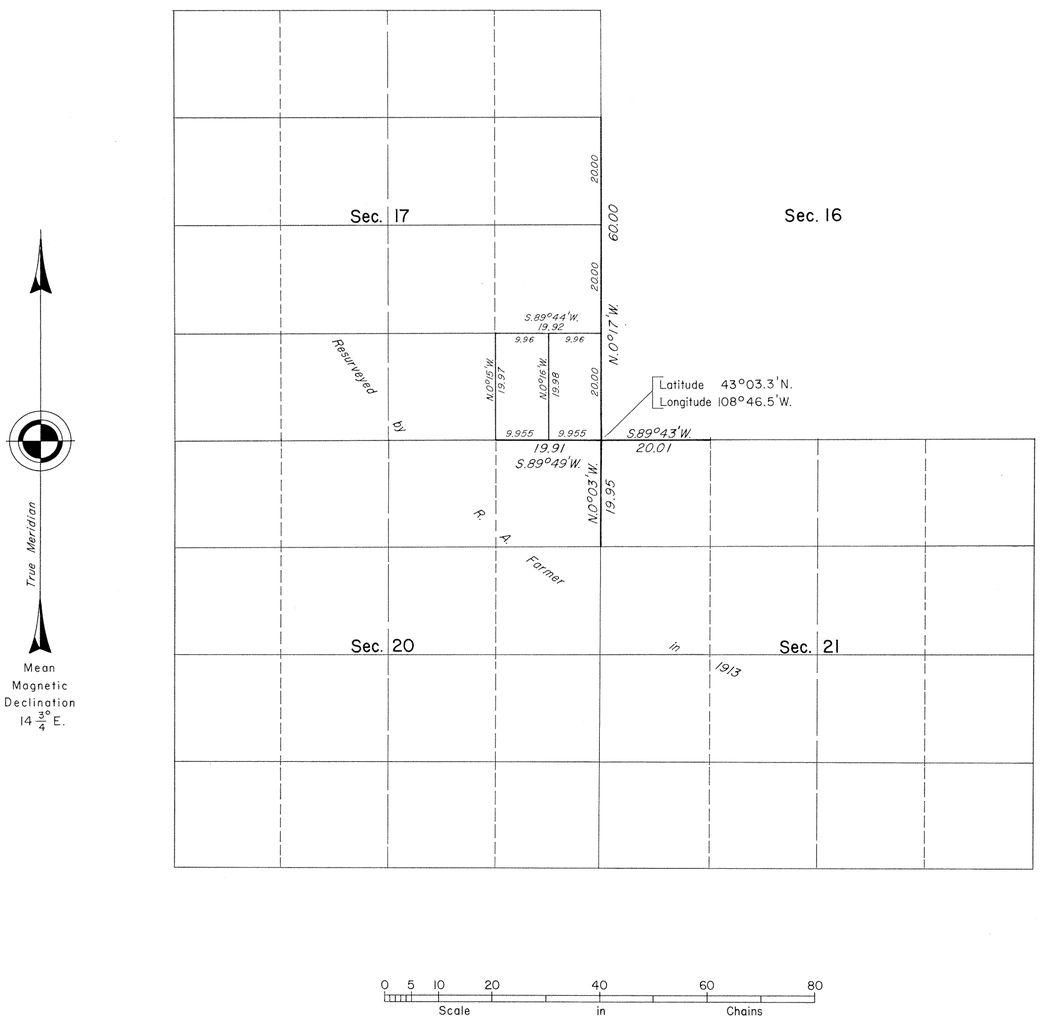

A history of surveys is contained in the field notes.

This plat represents the dependent resurvey of a portion of the subdivisional lines and subdivision of section 17 designed to restore the corners in their true original locations according to the best available evidence, and the survey of the subdivision of section 17, T. 1 N., R. 1 E., Wind River Meridian, Wyoming.

The areas are as shown on the plat approved December 28, 1875.

Survey executed by Ronald L. Gronewold, Supervisory Cadastral Surveyor, and Santiago T. Chavez, Cadastral Surveyor, beginning June 23, 1976, and completed July 28, 1983, pursuant to Special Instructions dated August 6, 1975, and Supplemental Special Instructions dated June 14, 1979, for Group No. 376, Wyoming.

UNITED STATES DEPARTMENT OF THE INTERIOR
BUREAU OF LAND MANAGEMENT
Cheyenne, Wyoming October 7, 1983

This plat is strictly conformable to the approved field notes, and the survey, having been correctly executed in accordance with the requirements of law and the regulations of this Bureau, is hereby accepted.

For the Director

Richard L. Oakes

Chief Cadastral Surveyor

W.H.B.
M.V.

DDB

10 B

SIR-2

Click Here for Field Notes-Part 1

Click Here for Field Notes-Part 2

82

4986

RESURVEY OF TOWNSHIP NO. 1 NORTH. RANGE NO. 1 EAST OF THE WIND RIVER MERIDIAN. WYOMING.

WIND RIVER OR SHOSHONE INDIAN RESERVATION

SUPPLEMENTAL PLAT



LATITUDE 43°01' N.
LONGITUDE 108°42' W.

SURVEYS DESIGNATED	BY WHOM SURVEYED	TITLE	WHEN SURVEYED
STANDARD LINES	R.A.FARMER	TOPOGRAPHER	AUG, 1, 21, 1913
TOWNSHIP "	"	"	" 22.23. "
SUBDIVISION "	"	"	AUG.25-SEPT.12,1913

A. F. DUNNINGTON, Topographer in charge. Instructions May 28,1913.

This plat represents a resurvey made for the purpose of restoring and re-establishing corners for Indian allotment locations.

THE ABOVE MAP. OF TOWNSHIP NO. 1 NORTH. RANGE NO 1 EAST OF THE WIND RIVER MERIDIAN, WYOMING, IS STRICTLY CONFORMABLE TO THE FIELD NOTES OF THE SURVEY THEREOF ON FILE IN THIS OFFICE, WHICH HAVE BEEN EXAMINED AND APPROVED

GENERAL LAND OFFICE

WASHINGTON, D. C. January 15, 1915.

Commissioner.

10-A

1N-1E

Click Here for Field Notes

Triplicate

4985

TOWNSHIP No. 1 North RANGE No. 1 East Wind River MERIDIAN

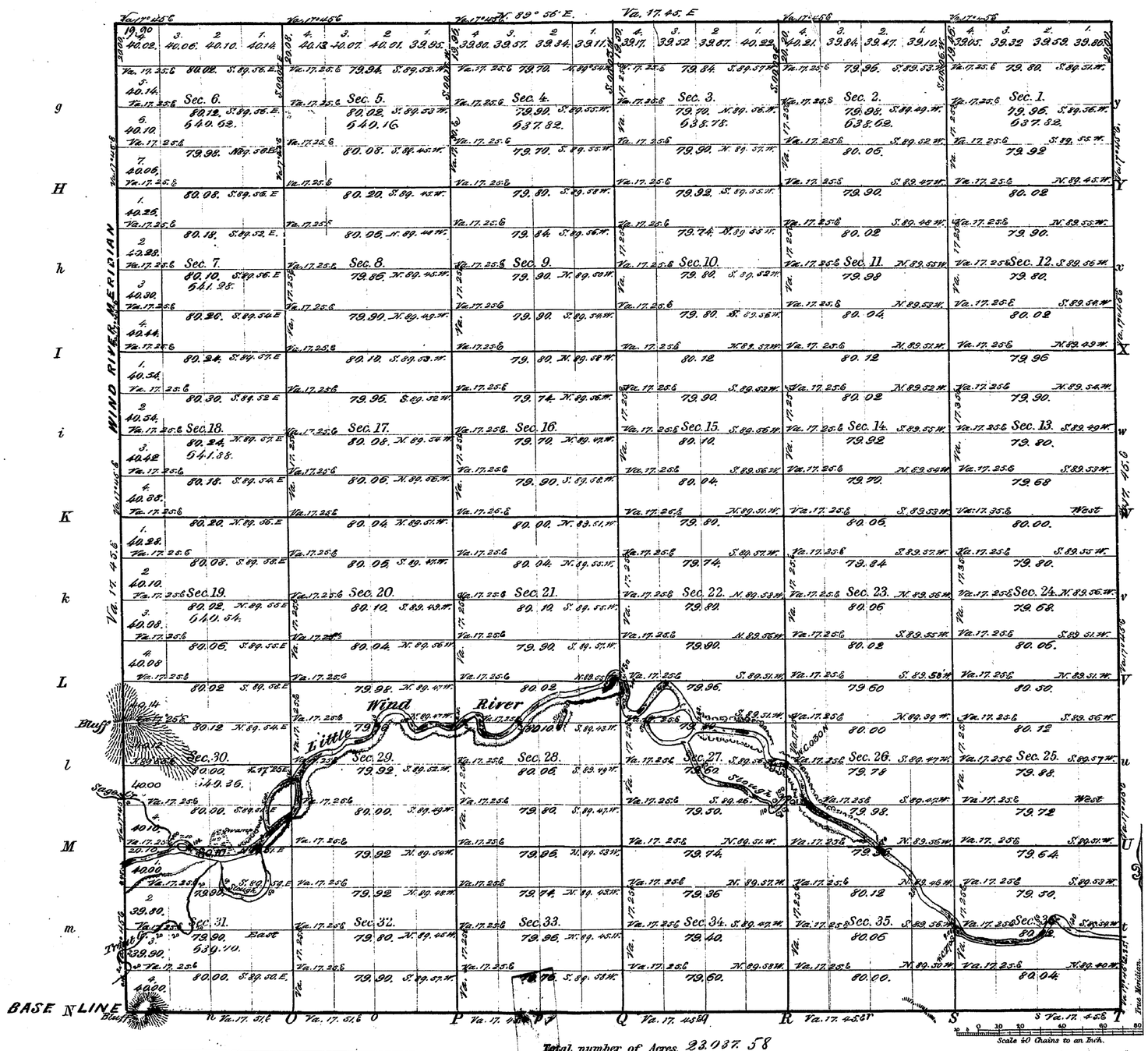

Total number of Acres. 23,037.58

Surveys Designated	By Whom Surveyed	Date of Contract	Amount of Surveys	When Surveyed
Township lines	James W. Miller	Oct 2nd 1874	M. 11 Ch. 79 Lks. 00	July 1875
Subdivisions	"	"	167 70 22	Aug 1875
Standard lines	"	"	6 [illegible]	July 1875

The above Map of Township No. One N. of Range No. One E. Wind river Meridian Wyoming Territory is strictly conformable to the field notes of the survey thereof on file in this Office, which have been examined and approved.

General Land Office
~~Surveyor General's Office~~
Washington D.C. Dec. 28th 1875

[signature]
Commissioner ~~Sur. Genl.~~

Meanders of

Posts	Courses	Ch. Lks.	Posts	Courses	Ch. Lks.	Posts	Courses	Ch. Lks.

1N-1E

4977

6

Triplicate.

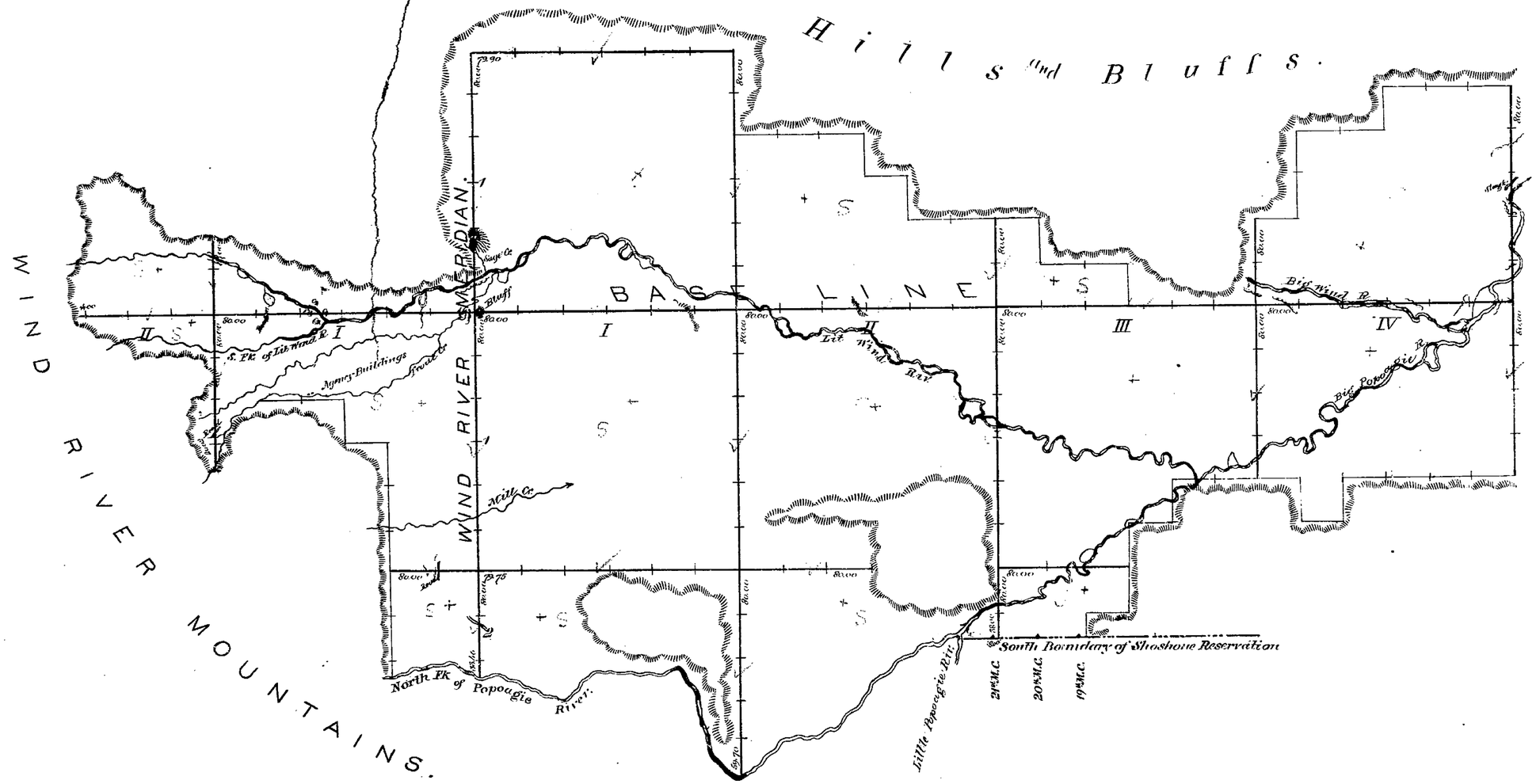

DIAGRAM

of the

EXTERIOR BOUNDARY LINES OF TOWNSHIPS IN THE SHOSHONE INDIAN RESERVATION

WYOMING TERRITORY.

Surveyed by

James W. Miller

U.S. Surveyor.

Under contract with Hon. S.S. Burdett Commissioner of the General Land Office, bearing date Oct 2nd 1874.

Commenced July 1875

Completed Aug. 1875

Scale 1 Inch to 1 Mile.

Department of the Interior
General Land Office
December 28th 1875

The above diagram of Exterior Boundary lines of Townships in the Shoshone Indian Reservation, in Wyoming Territory, is strictly conformable to the field notes on file in this Office, which have been examined and approved.

S. S. Burdett
Commissioner.