5002

Original

Survey accepted Sept. 9, 1921

Supplemental Plat No 3

Resurvey Township No 1 North, Range No 2 East of the Wind River Meridian, Wyoming

Scale: 20 Chains to 1 Inch

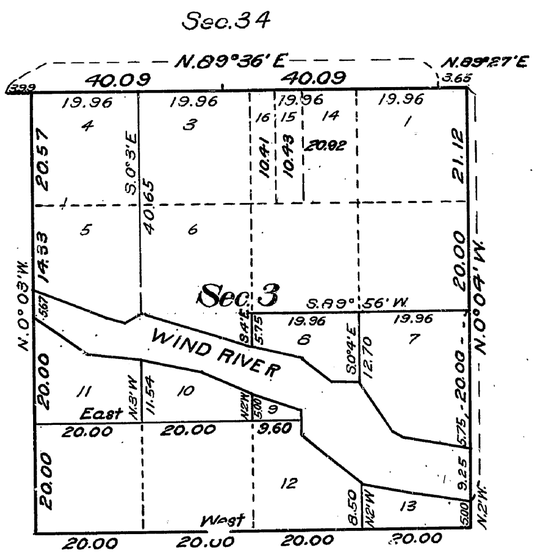

This Supplemental Plat No. 3, Resurvey of Township No. 1 North, Range No. 2 East of the Wind River Meridian, Wyoming, Resurveys and plats approved Jan. 15, 1915 and March 8, 1917, is prepared from office records in accordance with instructions given in Commissioner's letter "E" dated March 29, 1921, for the purpose of dividing Lot 2, Sec. 3 (shown on plat of survey approved March 13, 1899) into its technical east and west halves; and for the purpose of dividing the west half of lot 2 into its technical east and west halves, in order to accomodate Shoshone Allotment No. 185, and is hereby approved.

U.S.Surveyor General's Office,
Cheyenne, Wyoming August 27, 1921.

Charles L. Decker

Surveyor General.

B.L.R.

15-D.

Trans. to Sander
Sept 12, 1921

1N-2E

RECEIVED S. G. O.
APR 10 1917
CHEYENNE, WYO.

5001

RESURVEYS IN TOWNSHIP NO. 1 NORTH RANGE NO. 2 EAST OF THE WIND RIVER MERIDIAN, WYOMING.

WIND RIVER OR SHOSHONE INDIAN RESERVATION

SUPPLEMENTAL PLAT

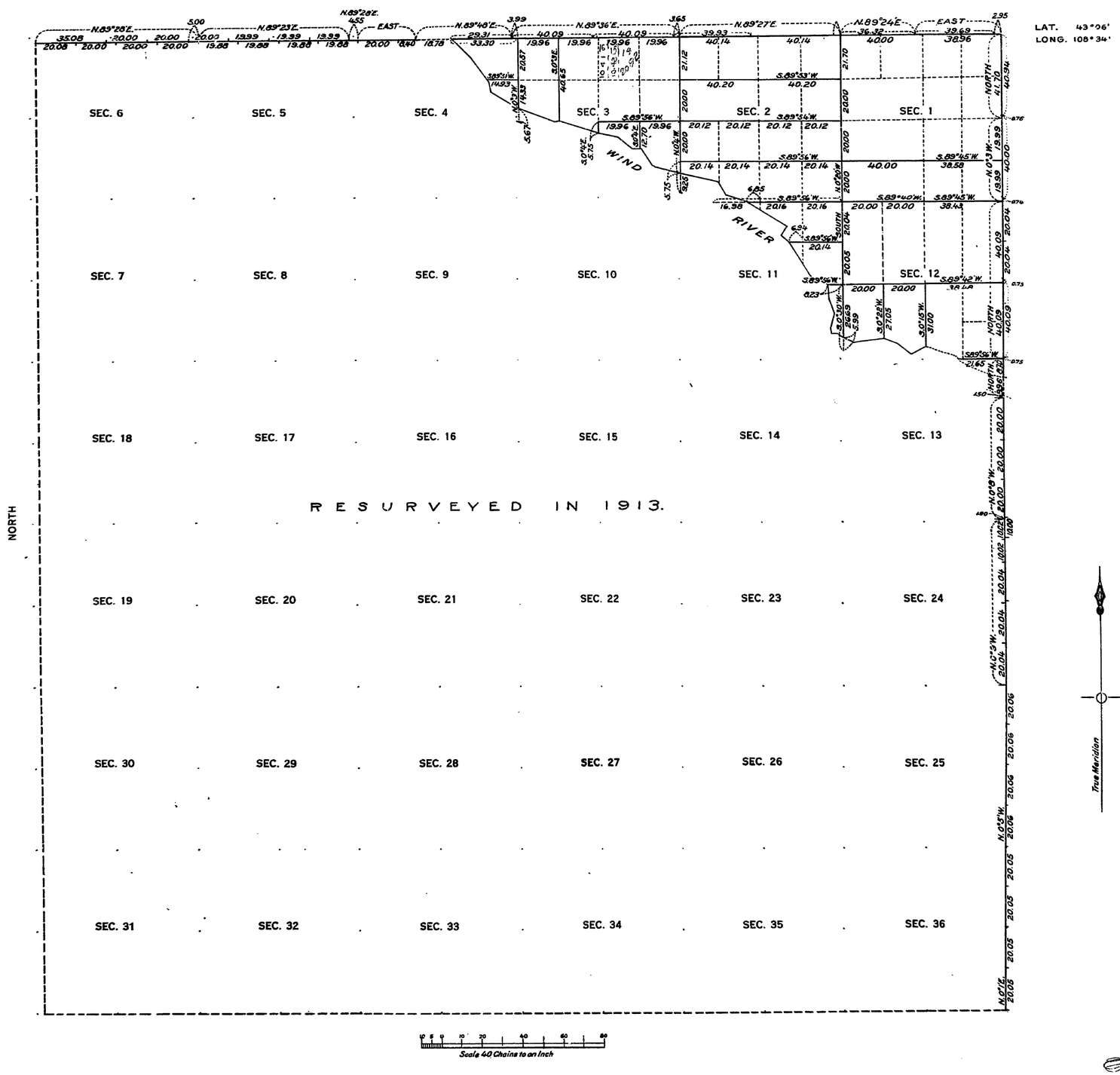

SURVEYS DESIGNATED	BY WHOM SURVEYED	TITLE	WHEN SURVEYED
STANDARD LINES			
TOWNSHIP "	FREDERICK C. MILLER	Transitman	Sept. 1913. July 6, 7, 29, 1914.
SUBDIVISION "	"	"	July 25-28, 1914.
MEANDER "	"	"	July 28, 1914.
BOUNDARY "			

A. F. DUNNINGTON, Topographer in charge. Instructions June 6, 1914.

This plat represents a resurvey made for the purpose of restoring and reestablishing corners for Indian allotment locations.

THE ABOVE MAP, OF TOWNSHIP NO. 1 NORTH, RANGE NO. 2 EAST OF THE WIND RIVER MERIDIAN, WYOMING, IS STRICTLY CONFORMABLE TO THE FIELD NOTES OF THE SURVEY THEREOF ON FILE IN THIS OFFICE, WHICH HAVE BEEN EXAMINED AND APPROVED.

D.B.C.

GENERAL LAND OFFICE

WASHINGTON, D. C., MARCH 8, 1917.

Commissioner.

15-C.

1N-2E

SIR-2 accession no. 5000

81

RESURVEYS IN TOWNSHIP NO. 1 NORTH RANGE NO. 2 EAST OF THE WIND RIVER MERIDIAN, WYOMING.

WIND RIVER OR SHOSHONE INDIAN RESERVATION

SUPPLEMENTAL PLAT

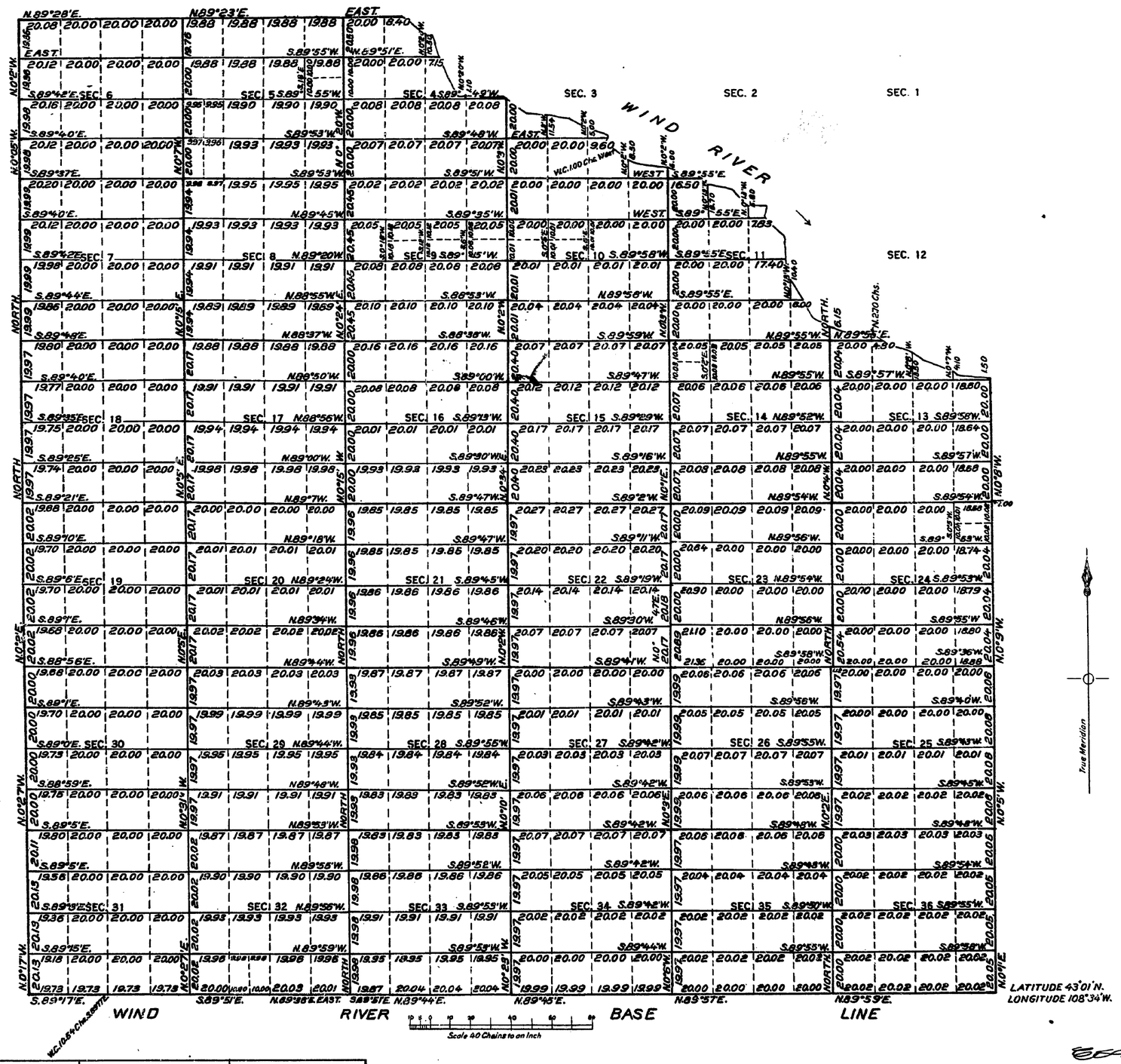

LATITUDE 43°01' N.
LONGITUDE 108°34' W.

SURVEYS DESIGNATED	BY WHOM SURVEYED	TITLE	WHEN SURVEYED
STANDARD LINES	F. C. MILLER	TRANSITMAN	JULY 31, 1913.
TOWNSHIP "	R. A. FARMER AND F. C. MILLER	TOPOGRAPHER-TRANSITMAN	AUG. 22, SEP. 12, 13, 1913.
SUBDIVISION "	" " "	" "	SEP. 13-27, 1913.
MEANDER "	F. C. MILLER.	TRANSITMAN.	SEP. 30, 1913.

A. F. DUNNINGTON, Topographer in charge. Instructions May 28, 1913.

This plat represents a resurvey made for the purpose of restoring and re-establishing corners for Indian allotment locations.

THE ABOVE MAP, OF TOWNSHIP NO. 1 NORTH, RANGE NO. 2 EAST OF THE WIND RIVER MERIDIAN, WYOMING, IS STRICTLY CONFORMABLE TO THE FIELD NOTES OF THE SURVEY THEREOF ON FILE IN THIS OFFICE, WHICH HAVE BEEN EXAMINED AND APPROVED.

GENERAL LAND OFFICE

WASHINGTON, D. C. January 15, 1915.

R. G. Ballinger

Commissioner.

15-B

1N - 2E

S. I. R. - 1.

67.

4999

Fractional Township No. 1 North, Range No. 2 East of the Wind River Meridian

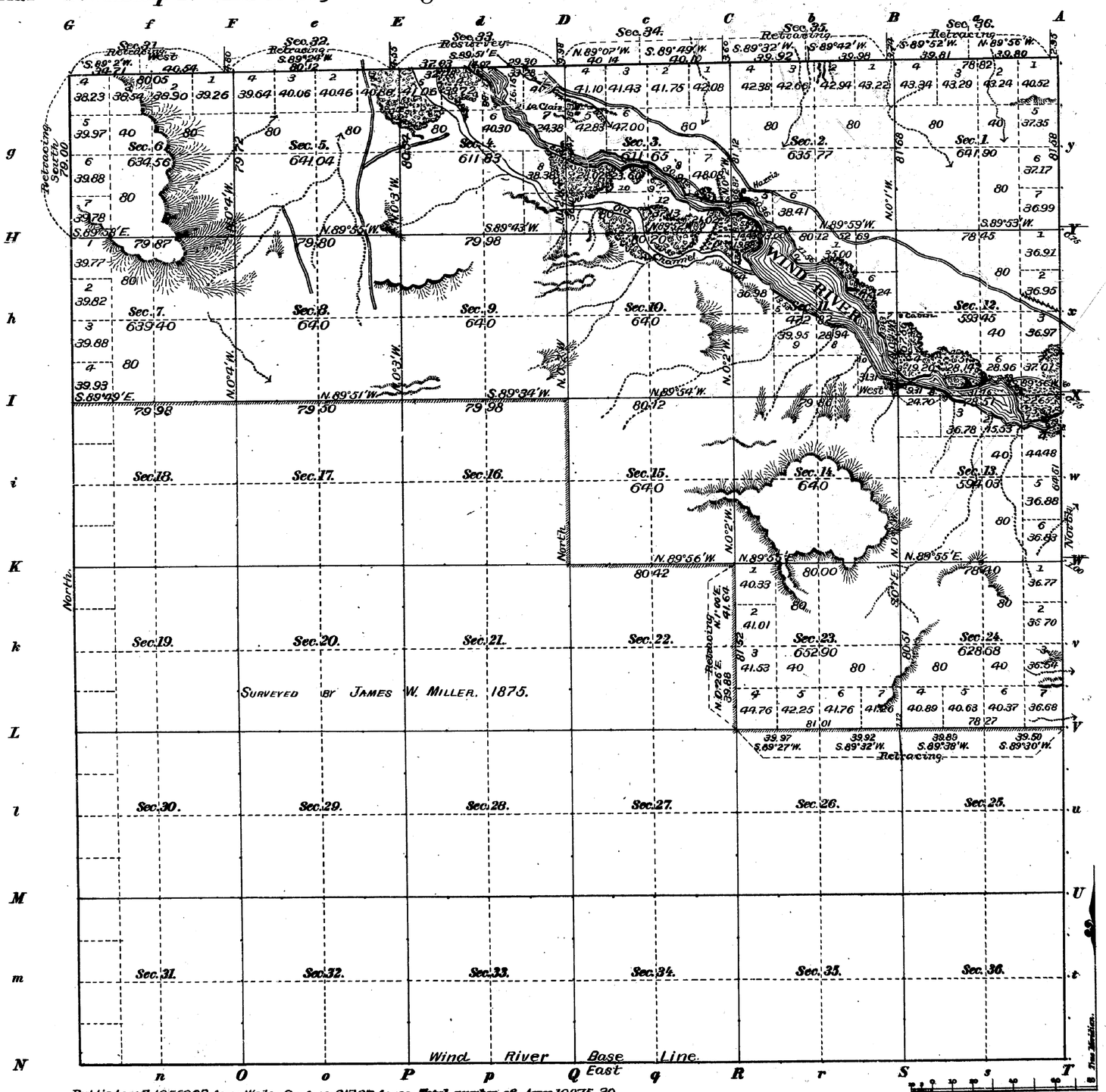

Meanders of								
Posts	Courses	Ch.Lks.	Posts	Courses	Ch.Lks.	Posts	Courses	Ch.Lks.

Latitude 43°03' N.
Longitude 108°34' W.
Mean Mag. Decl. 17°41' E.

Public Land 10558.03 Acres. Water Surface 317.27 Acres. Total number of Acres 10875.30

	Surveys Designated	By Whom Surveyed	Date of Contract No.		Amount of Surveys M.	Ch.	Lks.	When Surveyed	
	East Township lines	Stahle & Artist	268	Mch 28 1898	4	1	58	Aug. 22. 1898.	
	Subdivisions	"	"	"	23	79	35	" 23-26 "	
Resurvey	N. Bdry.	"	"	"	1	00	40	" 26 "	
Retracing	N. and W. Bdrs.	"	"	"	5	74	12	" 26 "	
Retracing	Subdivisions	"	"	"	3	00	80	" 22 "	
	Connections	"	"	"		21	79	" 23-26, "	
	Meanders	"	"	"	9	33	86	" 26-27 "	
I.B.M. Computer. F.A.O. Young & Lettering. I.B.M. Corrections 1899	E. S. and W. Bdrs.	James W. Miller	G.L.O.	Oct. 2. 1874	14	00	00	July 25-31. 1875.	
	N. Boundary	H. B. Carpenter	236.	Mch 22 1890	5	75	00	August 6. 1890	
	Subdivisions	James W. Miller	G.L.O.	Oct. 2. 1874	35	78	38	" 24-28. 1875.	

The above Map of Fractional Township No. 1 North of Range No. 2 East of the Wind River Meridian, Wyoming is strictly conformable to the field notes of the survey thereof on file in this Office, which have been examined and approved.

Surveyor General's Office,
Cheyenne, Wyoming. May 13th, 1899.

Stephen P. Hanson
Surv. Gen'l

F.H.A. Sc.

THE NORRIS PETERS CO., LITHO., WASHINGTON, D. C.

Survey accepted. Comm's letter E March 21. 1900
Plat filed FEB 20 1901.
See Comm's letter E Feby 16. 1901.

15-A

1N-2E

Click Here for Field Notes

4998

Triplicate

TOWNSHIP No. 1 North RANGE No. 2 East Wind River MERIDIAN

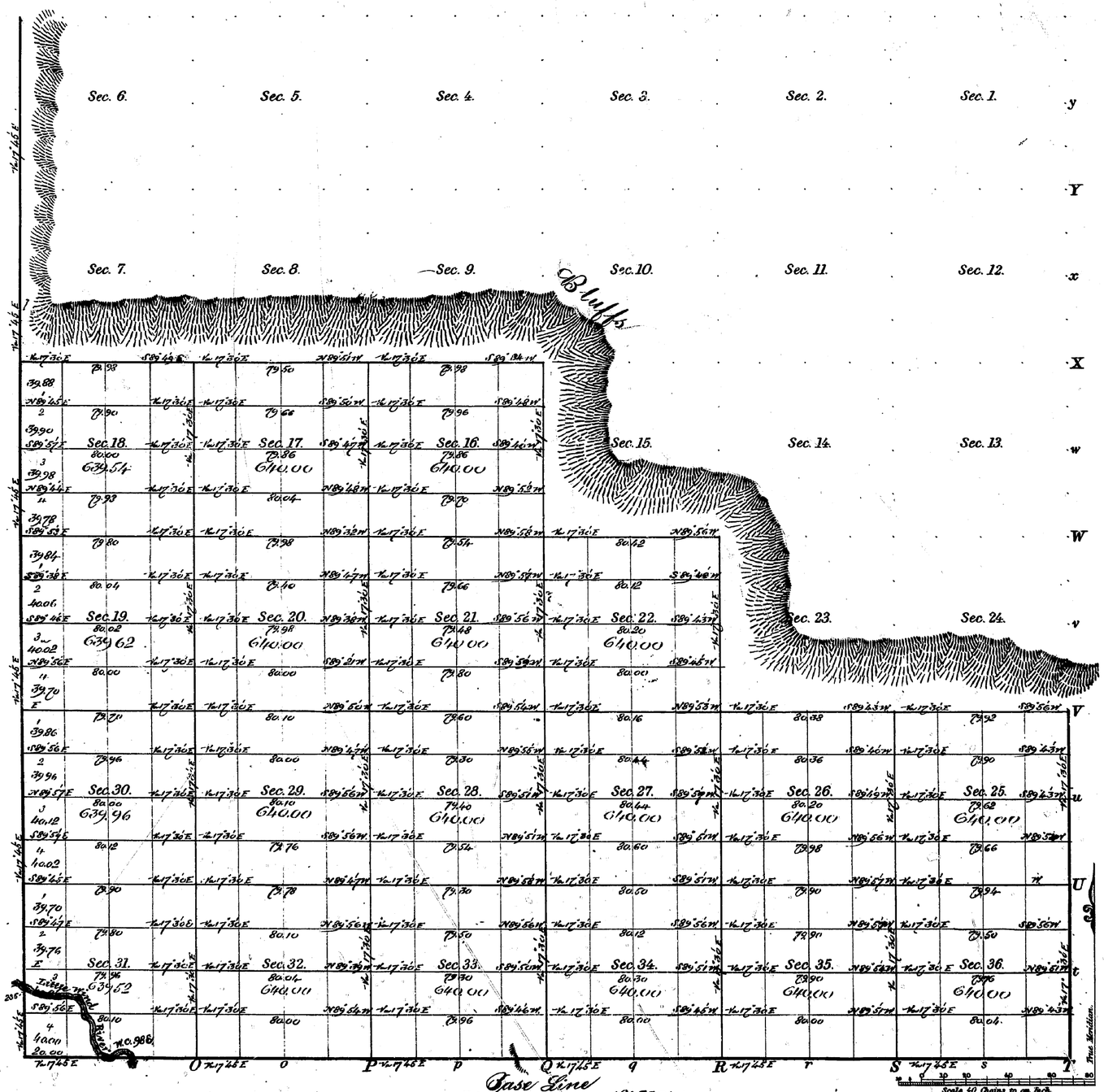

Base Line

Total number of Acres. 121.58864

Meanders of								
Posts	Courses	Ch.s Lk.s	Posts	Courses	Ch.s Lk.s	Posts	Courses	Ch.s Lk.s

Surveys Designated	By Whom Surveyed	Date of Contract	Amount of Surveys	When Surveyed
Township Lines	James H. Miller	Oct. 2nd. 1874.	½ : Ch.s 80 : Lk.s 00	July 1875
Subdivisions	"	"	92 : 75 : 70	Aug. 1875
Standard Lines	"	"	6 : 00 : 00	July 1875.

The above Map of Township No. One N of Range No. Two E Wind River Meridian Wyoming Territory, is strictly conformable to the field notes of the survey thereof, on file in this Office, which have been examined and approved.

General Land Office
~~Surveyor General's Office~~
Washington D.C. Dec. 28th 1875.

J. S. Lamoreaux
~~Sur. Genl~~
Commissioner

15

1N-2E

4977

6

Triplicate

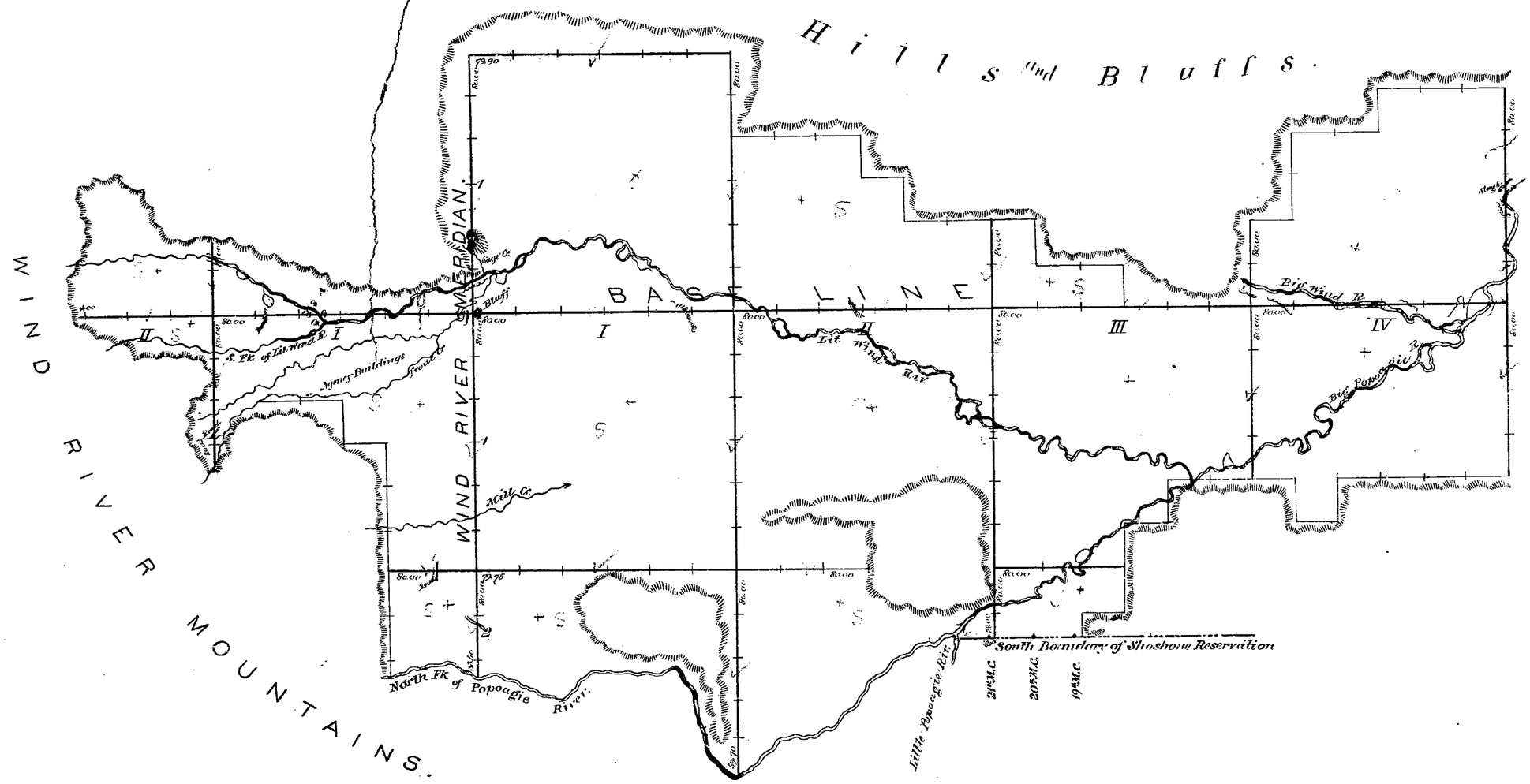

DIAGRAM

of the

EXTERIOR BOUNDARY LINES OF TOWNSHIPS IN THE SHOSHONE INDIAN RESERVATION

WYOMING TERRITORY.

Surveyed by

James W. Miller

U.S. Surveyor.

Under contract with Hon. S.S. Burdett Commissioner of the General Land Office, bearing date Oct 2nd 1874.

Commenced July 1875

Completed Aug. 1875

Scale 1 Inch to 1 Mile.

Department of the Interior
General Land Office
December 28th 1875

The above diagram of Exterior Boundary lines of Townships in the Shoshone Indian Reservation, in Wyoming Territory, is strictly conformable to the field notes on file in this Office, which have been examined and approved.

S. S. Burdett
Commissioner.

6