50.91

ORIGINAL

TOWNSHIP No. 1 NORTH RANGE No. 3 WEST OF THE WIND RIVER MERIDIAN, WYOMING

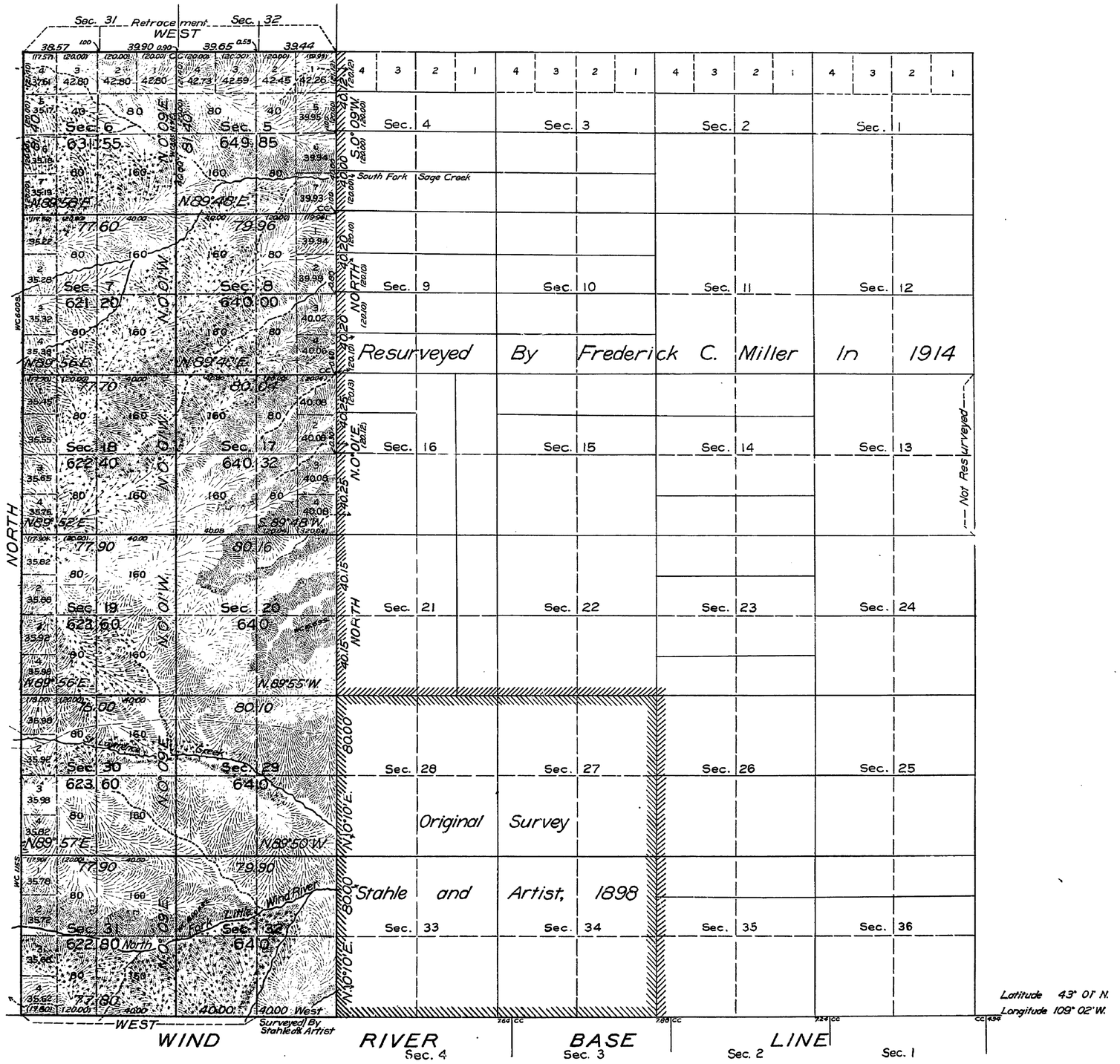

Latitude 43° 01' N.
Longitude 109° 02' W.

Scale: 40 Chains to an Inch

Area Surveyed 7,595.32 Acres

LINES DESIGNATED BY WHOM SURVEYED		GROUP No.	GROUP DATE	MILEAGE MLS.	MILEAGE CHS.	WHEN BEGUN	SURVEYED COMPLETED
Exterior	Mark D. King	106	July 6, 1928	9	36.76	July 26, 1928	Sept. 27, 1928
Subdivisions	"	"	"	17	32.21	July 20, 1928	Sept. 27, 1928
Connecting	"	"	"	"	250	"	"

Office of U.S. Supervisor of Surveys
Denver, Colorado, June 21, 1929.
The above plat of Township No. 1 North, Range No. 3 West of the Wind River Meridian, Wyoming, is strictly conformable to the field notes of the survey thereof which have been examined and approved

U.S. Supervisor of Surveys

DEPARTMENT OF THE INTERIOR
GENERAL LAND OFFICE
Washington, D.C., August 20, 1929.
The survey represented by this plat having been correctly executed in accordance with the requirements of law and the regulations of this office, is hereby accepted

Acting Assistant Commissioner

AMT

47-B

Transmitted to Cheyenne L.O. Nov. 9, 1929

1 N-3W

RECEIVED S. G. O.
APR 10 1917
CHEYENNE, WYO.

accession no 5090

RESURVEYS IN TOWNSHIP NO. 1 NORTH RANGE NO. 3 WEST OF THE WIND RIVER MERIDIAN, WYOMING.

WIND RIVER OR SHOSHONE INDIAN RESERVATION

SUPPLEMENTAL PLAT

LAT. 43° 01'
LONG. 109° 03'

SURVEYS DESIGNATED	BY WHOM SURVEYED	TITLE	WHEN SURVEYED
STANDARD LINES			
TOWNSHIP "	FREDERICK C. MILLER	TRANSITMAN	SEPT. 4, SEPT. 23 AND 24, 1914.
SUBDIVISION "	FREDERICK C. MILLER	TRANSITMAN	SEPT. 25, 1914 TO OCT. 3, 1914.
MEANDER "			
BOUNDARY "			

A. F. DUNNINGTON, Topographer in charge. Instructions - June 6, 1914.

This plat represents a resurvey made for the purpose of restoring and reestablishing corners for Indian allotment locations.

THE ABOVE MAP, OF TOWNSHIP NO. 1 NORTH RANGE NO 3 WEST OF THE WIND RIVER MERIDIAN, WYOMING, IS STRICTLY CONFORMABLE TO THE FIELD NOTES OF THE SURVEY THEREOF ON FILE IN THIS OFFICE, WHICH HAVE BEEN EXAMINED AND APPROVED

D.B.C.

GENERAL LAND OFFICE

WASHINGTON D. C., MARCH 8, 1917

Commissioner

Approved & accepted by Comm. Mar. 8. 1917.
Trip. plat sent to Lander LO. April 12. 1917.

1 N - 3 W

47. A.

S. I. R.-1

52

5089

Fractional Township No. 1 North, Range No. 3 West of the Wind River Meridian



Meanders of

Posts	Courses	Ch.s Lk.s	Posts	Courses	Ch.s Lk.s	Posts	Courses	Ch.s Lk.s

Latitude	43° 01' 20" N.
Longitude	109° 03' W.
Mean Mag. Decl.	17° 52' E.

Surveys Designated	By Whom Surveyed	Date of Contract No.	Amount of Surveys M.	Ch.s	Lk.s	When Surveyed
Township lines	Stahle and Artist	268 March 28, 1898	16	40	04	May 20-24, 1898.
Subdivisions	" " "	" " " "	44	03	08	" 24-31. "

The above Map of Township No. 1 North of Range No. 3 West of the Wind River Meridian, Wyoming is strictly conformable to the field notes of the survey thereof on file in this Office, which have been examined and approved.

Surveyor General's Office.
Cheyenne, Wyo. Jany. 14, 1899.

Alpheus P. Henderson
Sur. Gen.l

I.B.M. Computer.
E.A.O. Topog. and Lettering.

THE NORRIS PETERS CO., LITHO., WASHINGTON, D. C.

47

1 N-3 W

TOWNSHIP EXTERIORS

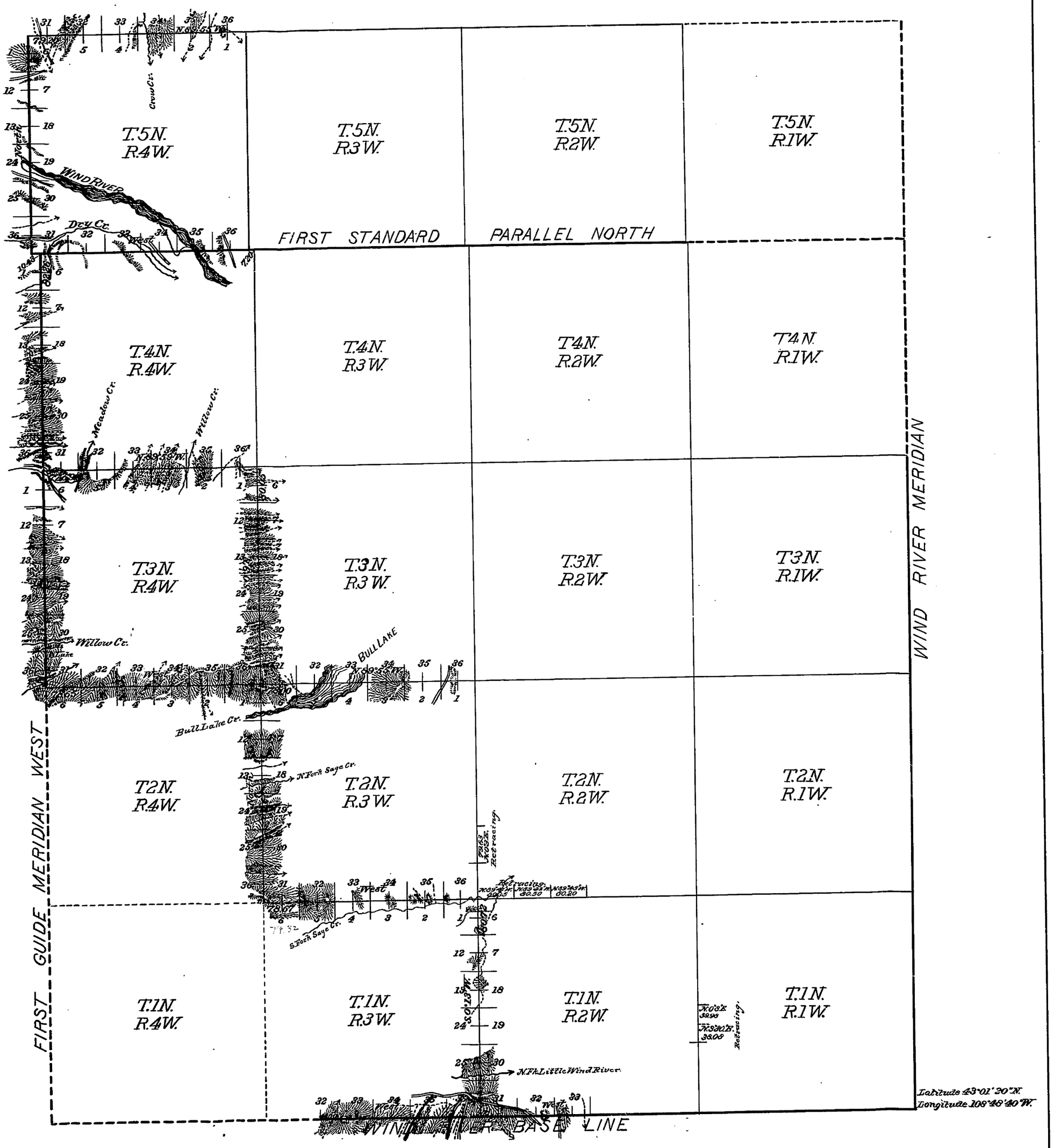

Table of Mileage

Lines Designated	Amount Mls. Chs. Lks.	When Surveyed
Standard Lines	31 42 26	
Township "	47 72 98	
Connecting "	10 43	

This Plat of the Wind River Base Line in Ranges 2 and 3 W.; The First Standard Parallel N., through Range 4 W.; The First Guide Meridian W., through Townships 3, 4 and 5 N.; The West Boundary of T. 1 N., R. 2 W.; The South, West and North Boundaries of T. 2 N., R. 3 W.; The East, South and North Boundaries of T. 3 N., R. 4 W.; And the North Boundary of T. 5 N., R 4 West of the Wind River Meridian, Wyoming, is strictly conformable to the field notes of the survey thereof by Stahle & Artist U. S. Deputy Surveyors under their Contract No. 268, dated March 28, 1898, which have been, examined, approved and filed in this office.

U.S. Surveyor General's Office
Cheyenne, Wyoming,
January 14 1899

Alpheus P. Hanson
Surv.r Gen.l

1.B.M.

46

5048

F.S.R.-1.

50

S.2R1

30

30

5051

EXTERIOR LINES

Scale 2 miles = 1 inch. Mag. Var. East

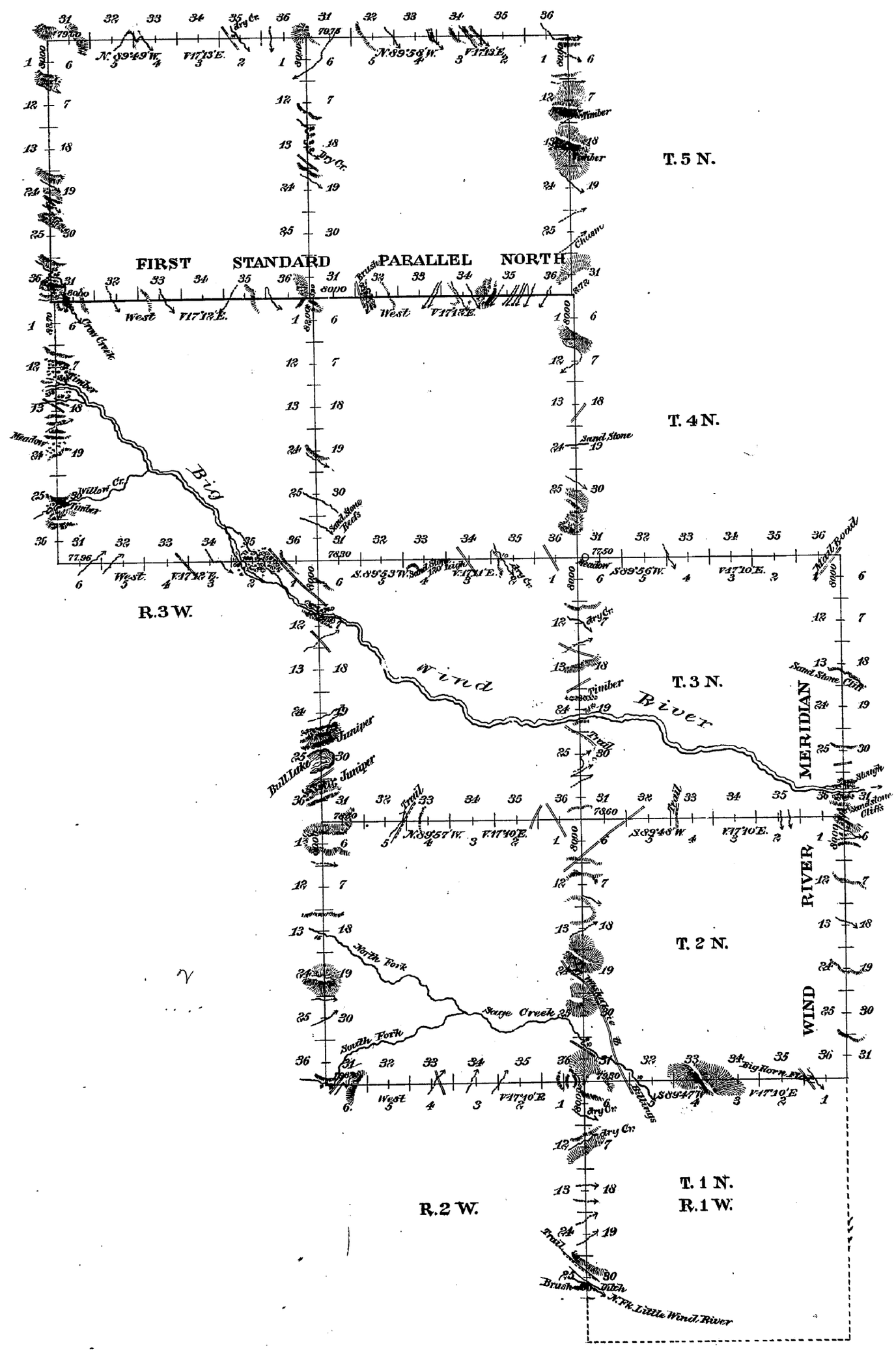

Surveys Designated	By Whom Surveyed	Date of Contract	Amount of Surveys Mls	Chs	Lks	When Surveyed	Magnetic Declination
1st Stand. Par.l	Howard B. Carpenter	March 22d 1890	6	00	00	Sept. 3 & 12, 1890	17°12' East
Wind River Mer.d	" "	" " "	6	00	00	June 6-13 "	17°09' "
Exterior lines	" "	" " "	118	73	53	June 11-23 1890 Aug. 14-29 Sept. 2-12	17°11' "

The above Diagram of the Wind River Meridian in Tps. 2 & 3 N. the First Standard Parallel North in Rgs. 2 & 3 West of the Wind River Meridian, and the Exterior lines of Townships 1, 2, 3, 4 & 5 North, Ranges 1, 2 & 3 West of the Wind River Meridian in Wyoming, is strictly conformable to the field notes of the surveys thereof on file in this office which have been examined and approved.

Surveyor General's Office, Cheyenne Wyoming, April 15th 1891

Wm. A. Richards
Surveyor General.