8476

Click Here for Field Notes

ORIGINAL

TOWNSHIP 1 SOUTH, RANGE 1 WEST, OF THE WIND RIVER MERIDIAN, WYOMING.

DEPENDENT RESURVEY, SUBDIVISION OF SECTION 5, METES AND BOUNDS SURVEY

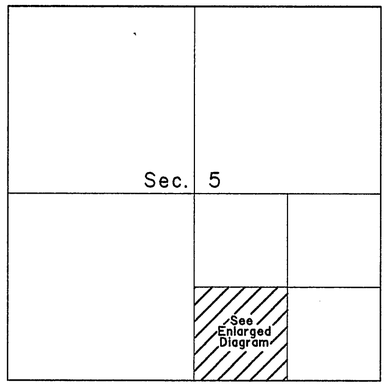

(Not to Scale)

A history of surveys is contained in the field notes.

This plat represents the dependent resurvey of a portion of the subdivisional lines and a portion of the subdivision of section 5, designed to restore the corners in their true original locations according to the best available evidence, and the survey of the subdivision of section 5, and the metes and bounds survey of Parcel A, section 5, T. 1 S, R. 1 W., Wind River Meridian, Wyoming.

Except as indicated hereon, the lottings and areas are as shown on the plats approved December 28, 1875, and January 15, 1915.

Survey executed by Joel T. Ebner, Cadastral Surveyor, beginning June 26, 2007, and completed June 28, 2007, pursuant to Special Instructions dated June 22, 2007, for Group No. 775, Wyoming.

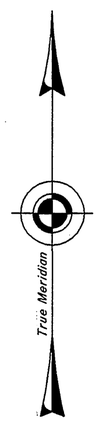

Mean Magnetic Declination 11 3/4° E.

ENLARGED DIAGRAM

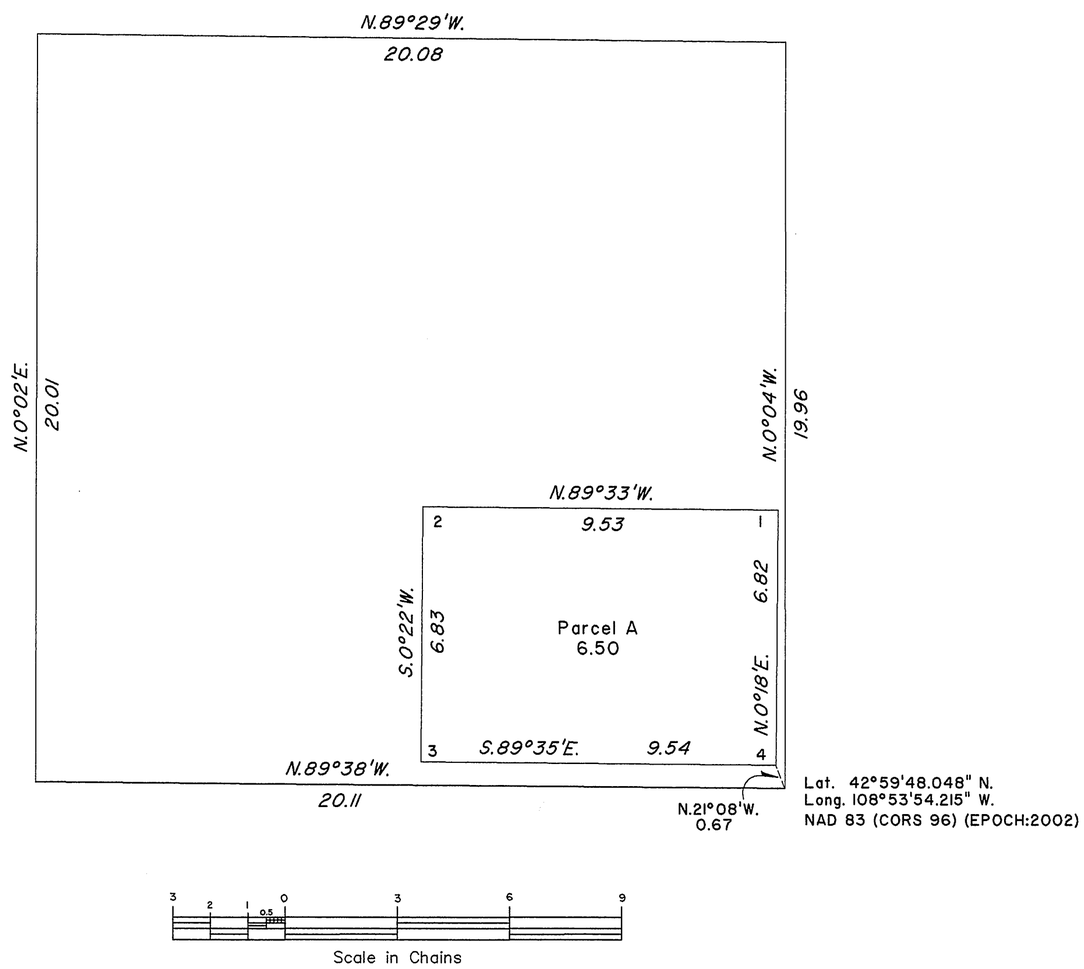

UNITED STATES DEPARTMENT OF THE INTERIOR
BUREAU OF LAND MANAGEMENT

Cheyenne, Wyoming April 16, 2008

This plat is strictly conformable to the approved field notes, and the survey, having been correctly executed in accordance with the requirements of law and the regulations of this Bureau, is hereby accepted.

For the Director

John P. Lee

John P. Lee
Chief Cadastral Surveyor for Wyoming

J.T.E./K.L.A.C.

310

OFFICIALLY FILED: June 5, 2008

8390 Click Here for Field Notes

ORIGINAL

TOWNSHIP 1 SOUTH, RANGE 1 WEST, OF THE WIND RIVER MERIDIAN, WYOMING.

DEPENDENT RESURVEY, SUBDIVISION OF SECTION, AND METES AND BOUNDS SURVEY

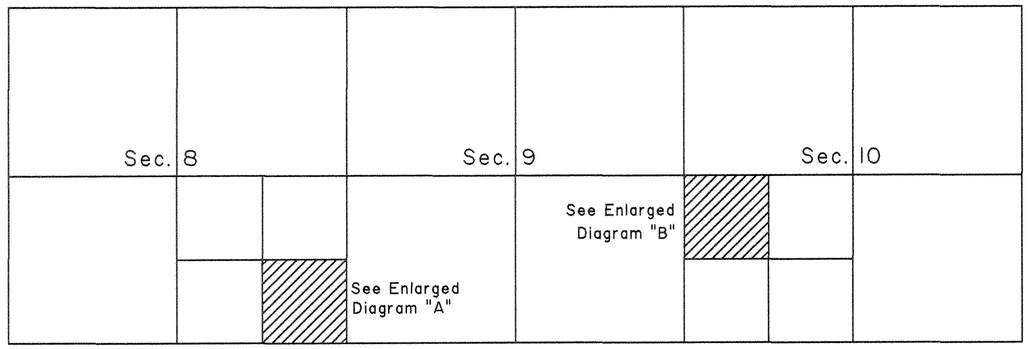

A history of surveys is contained in the field notes.

This plat represents the dependent resurvey of a portion of the subdivisional lines and the subdivision of section lines, designed to restore the corners in their true original locations according to the best available evidence, and the survey of the subdivision of section 10, and the metes and bounds survey of certain parcels, T. 1 S., R. 1 W., Wind River Meridian, Wyoming.

Except as indicated hereon, the lotting and areas are as shown on the plat approved January 15, 1915.

Survey executed by Joel T. Ebner, Cadastral Surveyor, beginning June 25, 2003, and completed June 30, 2003, pursuant to Special Instructions dated June 16, 2003, for Group No. 716, Wyoming.

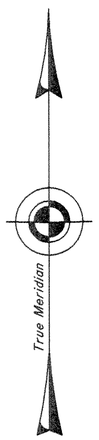

Enlarged Diagram "A"
SE1/4 SE1/4 Sec. 8

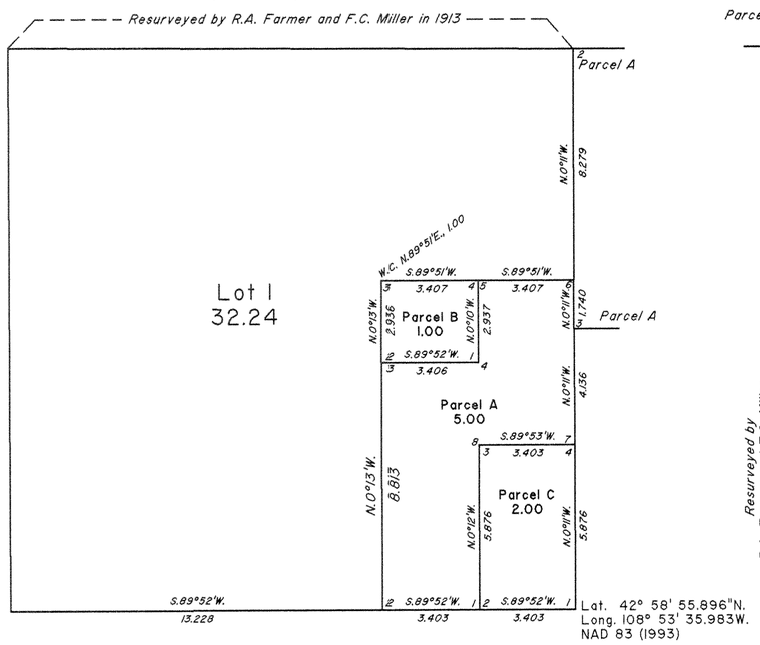

Enlarged Diagram "B"
NW1/4 SW1/4 Sec. 10

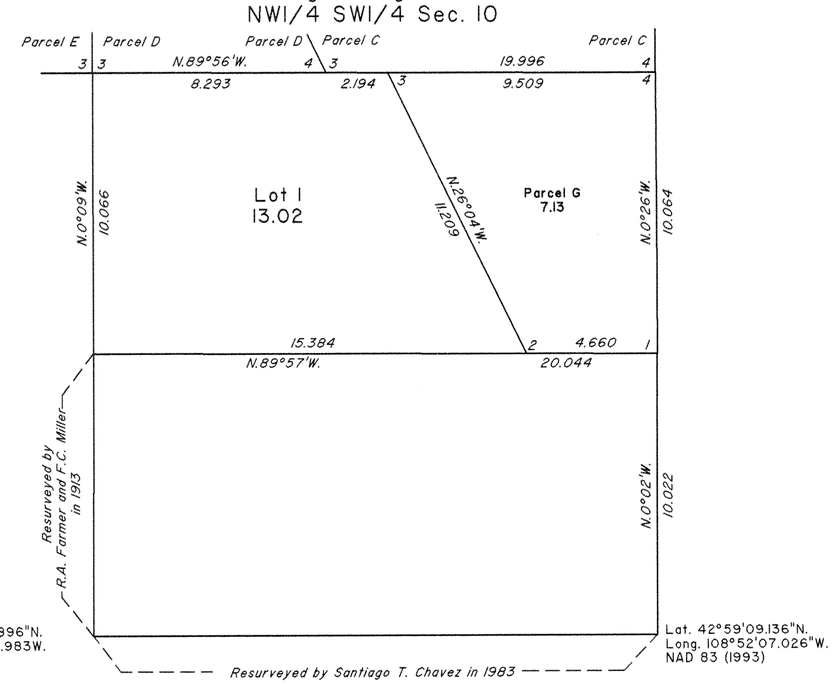

UNITED STATES DEPARTMENT OF THE INTERIOR
BUREAU OF LAND MANAGEMENT

Cheyenne, Wyoming January 25, 2005

This plat is strictly conformable to the approved field notes, and the survey, having been correctly executed in accordance with the requirements of law and the regulations of this Bureau, is hereby accepted.

For the Director

John P. Lee
Chief Cadastral Surveyor for Wyoming



J.T.E. / L.L.M.

31 N

OFFICIALLY FILED: March 4, 2005

8381 Click Here for Field Notes

ORIGINAL

TOWNSHIP 1 SOUTH, RANGE 1 WEST, OF THE WIND RIVER MERIDIAN, WYOMING.

DEPENDENT RESURVEY, SUBDIVISION OF SECTION, METES AND BOUNDS SURVEY

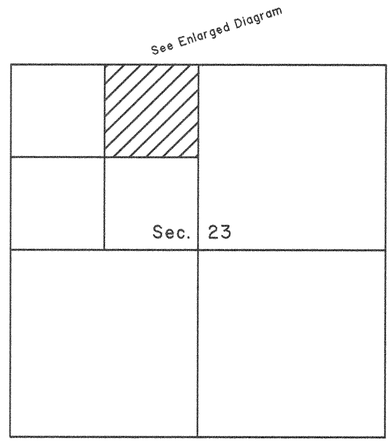

(Not to Scale)

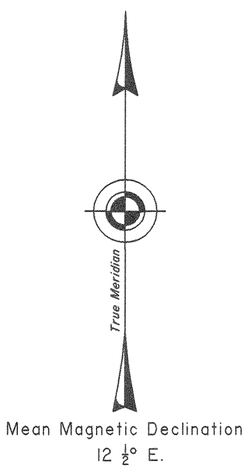

ENLARGED DIAGRAM

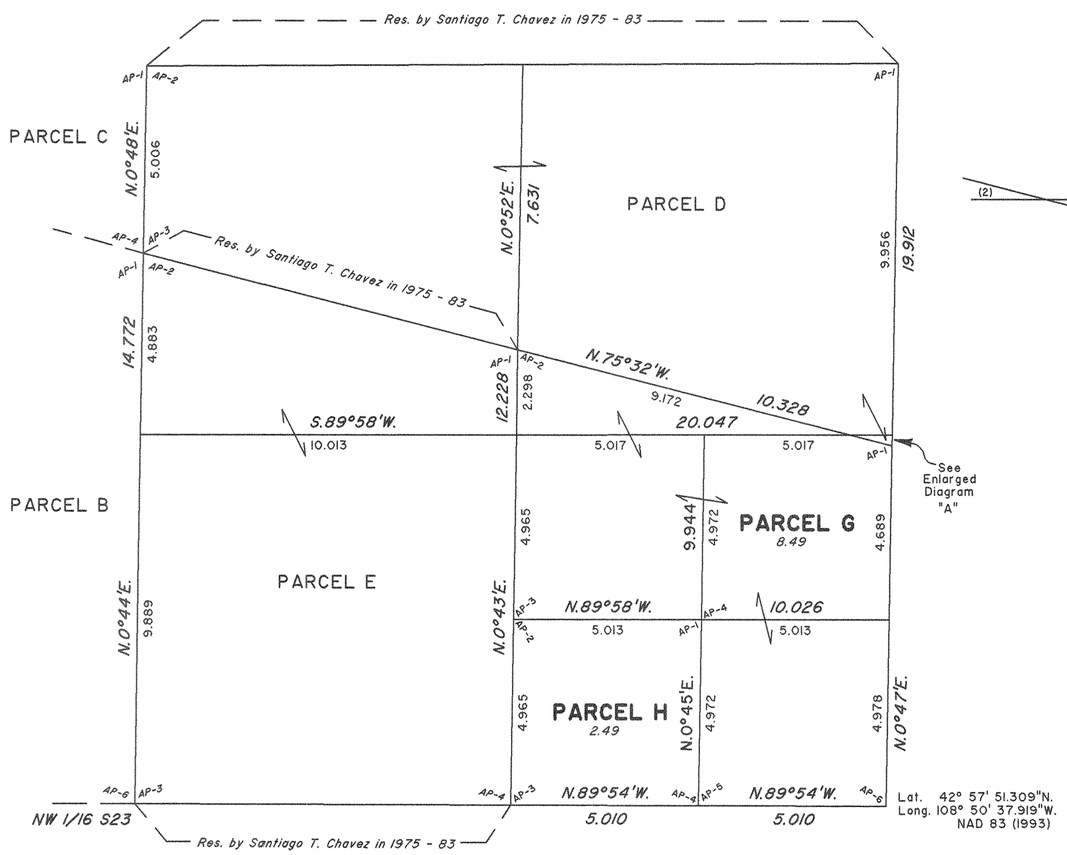

ENLARGED DIAGRAM "A"

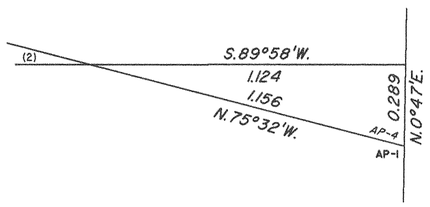

(NOT TO SCALE)

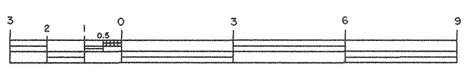

Scale in Chains

A history of surveys is contained in the field notes.

This plat represents the dependent resurvey of a portion of the subdivision of section 23, designed to restore the corners in their true original locations according to the best available evidence, and the survey of the subdivision of section 23, and the metes and bounds survey of parcels G and H, section 23, T. 1 S., R. 1 W., Wind River Meridian, Wyoming.

Except as indicated hereon, the lottings and areas are as shown on the plat approved September 30, 1986.

Survey executed by Joel T. Ebner, Cadastral Surveyor, beginning July 16, 2002, and completed July 18, 2002, pursuant to Special Instructions dated June 14, 2002 and Supplemental Special Instructions dated July 16, 2002, for Group No. 702, Wyoming.

UNITED STATES DEPARTMENT OF THE INTERIOR
BUREAU OF LAND MANAGEMENT

Cheyenne, Wyoming May 18, 2004

This plat is strictly conformable to the approved field notes, and the survey, having been correctly executed in accordance with the requirements of law and the regulations of this Bureau, is hereby accepted.

For the Director

Chief Cadastral Surveyor for Wyoming

J.T.E./ L.L.M.

31 M

OFFICIALY FILED: June 28, 2004

7774 Click Here for Field Notes

ORIGINAL

TOWNSHIP 1 SOUTH, RANGE 1 WEST, OF THE WIND RIVER MERIDIAN, WYOMING.

DEPENDENT RESURVEY AND SURVEY

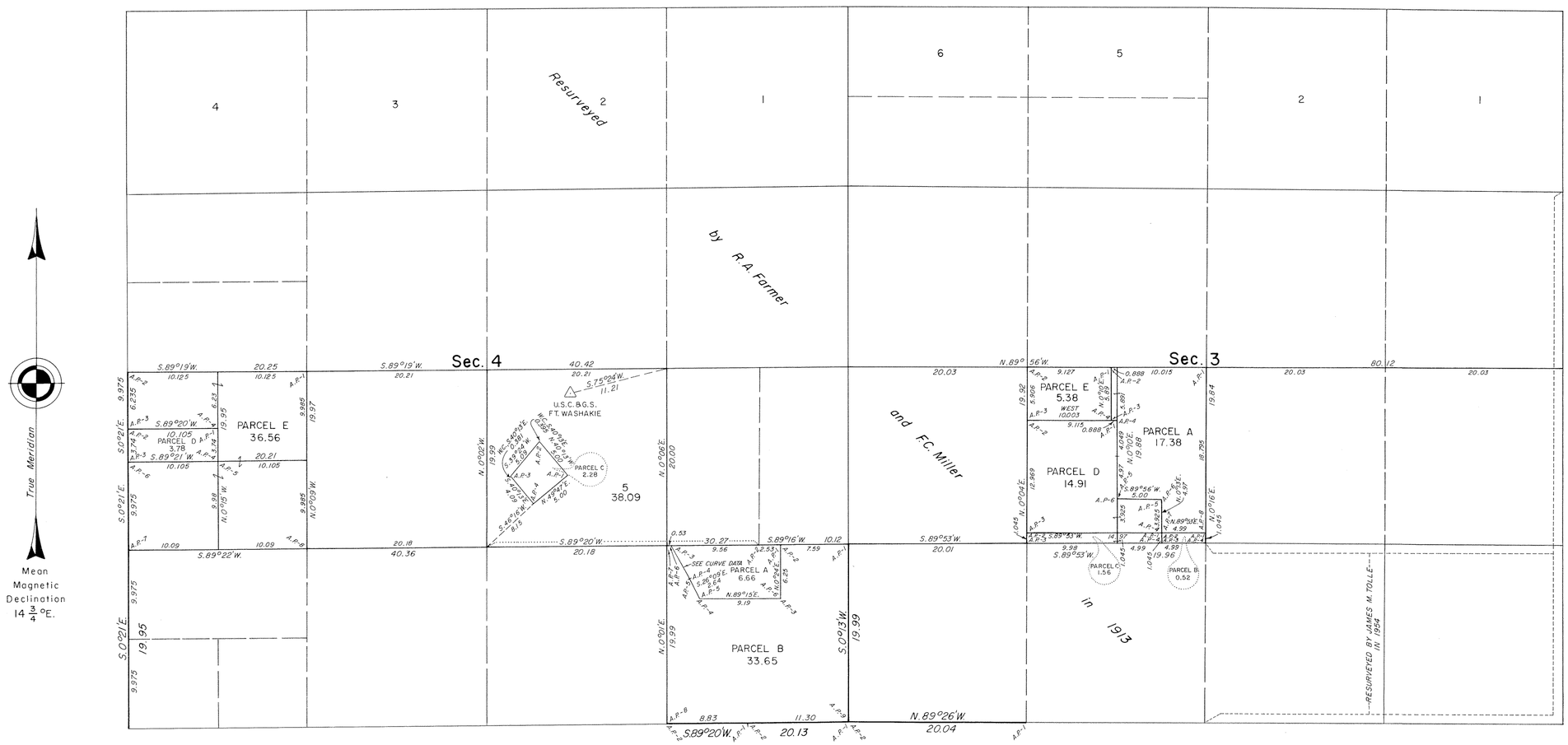

CURVE DATA
Chord Bearing S.23°42'E.
Chord Length 4.21 Chs.
Radius 3,274.05 Ft.
Length of Arc 4.21 Chs.

Scale in Chains: 10 5 0 10 20 30 40 50 60 70 80

A history of surveys is contained in the field notes.

This plat, in seven sheets, represents the dependent resurvey of portions of the west boundary, subdivisional lines and subdivision of certain sections designed to restore the corners in their true original locations according to the best available evidence, and the survey of a portion of the subdivision and parcels of certain sections, T. 1 S., R. 1 W., Wind River Meridian, Wyoming.

Except as indicated hereon, the lottings and areas are as shown on the plats approved December 28, 1875, January 14, 1899, June 3, 1913 and January 15, 1915, and the plat accepted June 20, 1955.

Survey executed by Santiago T. Chavez, Cadastral Surveyor, beginning September 2, 1975, and completed August 29, 1983, pursuant to Special Instructions dated August 6, 1975, and Supplemental Special Instructions dated June 14, 1979, for Group No. 376, Wyoming.

UNITED STATES DEPARTMENT OF THE INTERIOR
BUREAU OF LAND MANAGEMENT

Cheyenne, Wyoming September 30, 1986

This plat is strictly conformable to the approved field notes, and the survey, having been correctly executed in accordance with the requirements of law and the regulations of this Bureau, is hereby accepted.

For the Director

Richard L. Pakes

Chief Cadastral Surveyor for Wyoming

W.H.B.
C.M.D.

DDB

31 F

7775

ORIGINAL

SHEET 2 OF 7

TOWNSHIP 1 SOUTH, RANGE 1 WEST, OF THE WIND RIVER MERIDIAN, WYOMING.

DEPENDENT RESURVEY AND SURVEY

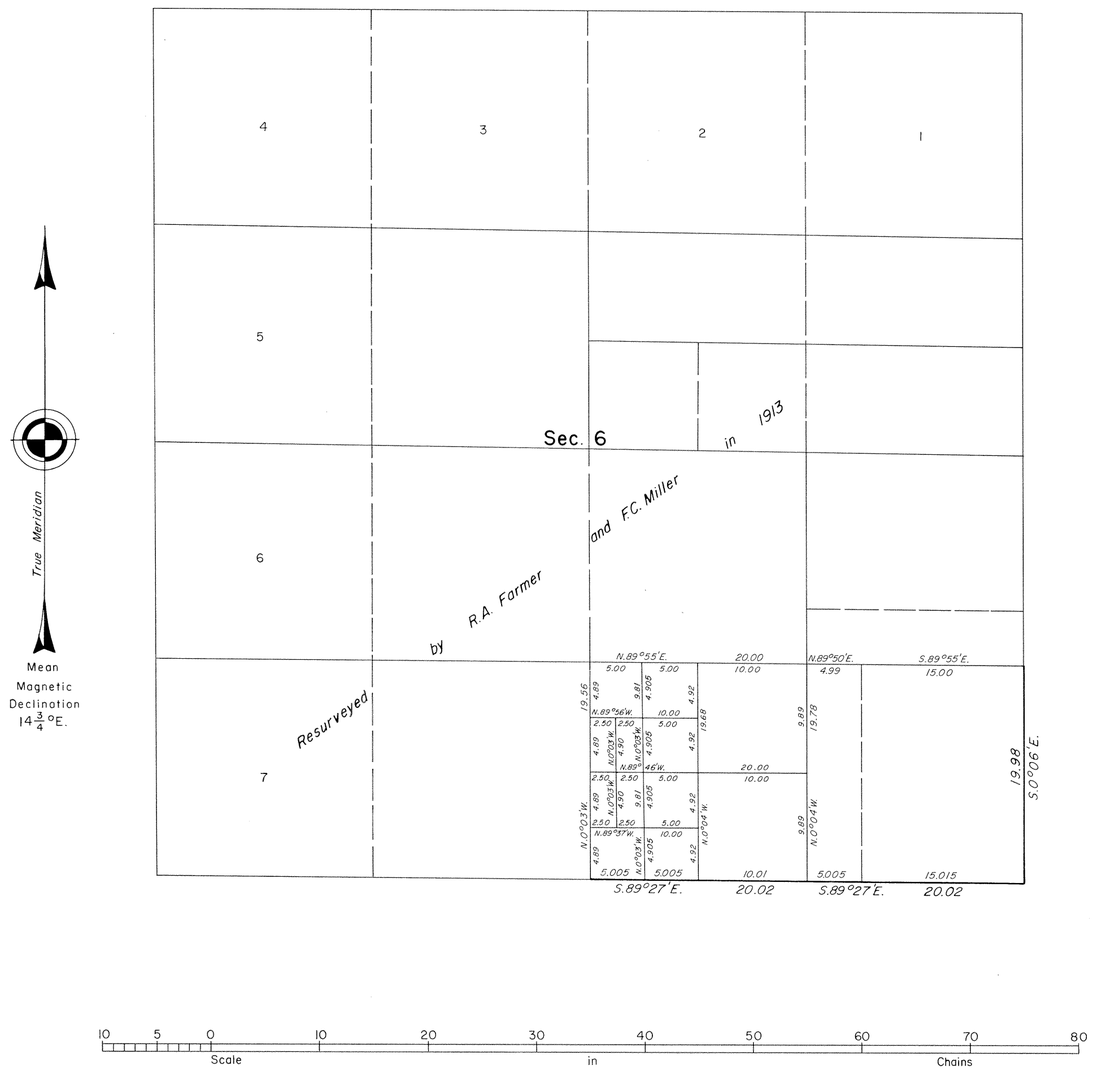

Reference should be made to Sheet No. 1 for survey information.

UNITED STATES DEPARTMENT OF THE INTERIOR
BUREAU OF LAND MANAGEMENT

Cheyenne, Wyoming September 30, 1986

This plat is strictly conformable to the approved field notes, and the survey, having been correctly executed in accordance with the requirements of law and the regulations of this Bureau, is hereby accepted.

For the Director

Richard L. Pales

Chief Cadastral Surveyor for Wyoming

W.H.B.
C.M.D.

31 G

7776

ORIGINAL

TOWNSHIP 1 SOUTH, RANGE 1 WEST, OF THE WIND RIVER MERIDIAN, WYOMING.

DEPENDENT RESURVEY AND SURVEY

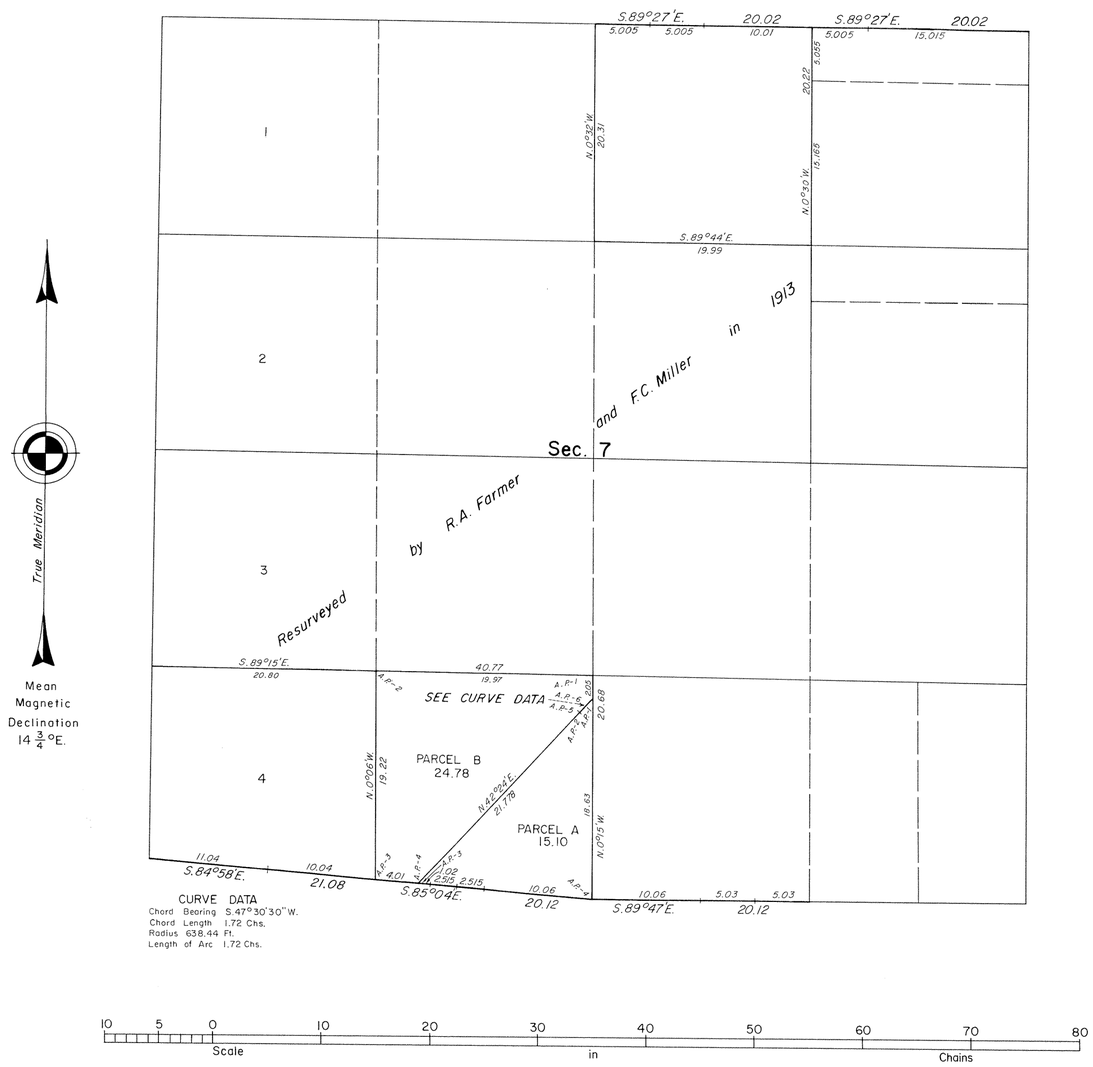

Reference should be made to Sheet No. 1 for survey information.

UNITED STATES DEPARTMENT OF THE INTERIOR
BUREAU OF LAND MANAGEMENT

Cheyenne, Wyoming September 30, 1986

This plat is strictly conformable to the approved field notes, and the survey, having been correctly executed in accordance with the requirements of law and the regulations of this Bureau, is hereby accepted.

For the Director

Richard L. Oakes

Chief Cadastral Surveyor for Wyoming

W.H.B.
C.M.O.

DDB

31 H

7777

ORIGINAL

TOWNSHIP 1 SOUTH, RANGE 1 WEST, OF THE WIND RIVER MERIDIAN, WYOMING.

DEPENDENT RESURVEY AND SURVEY

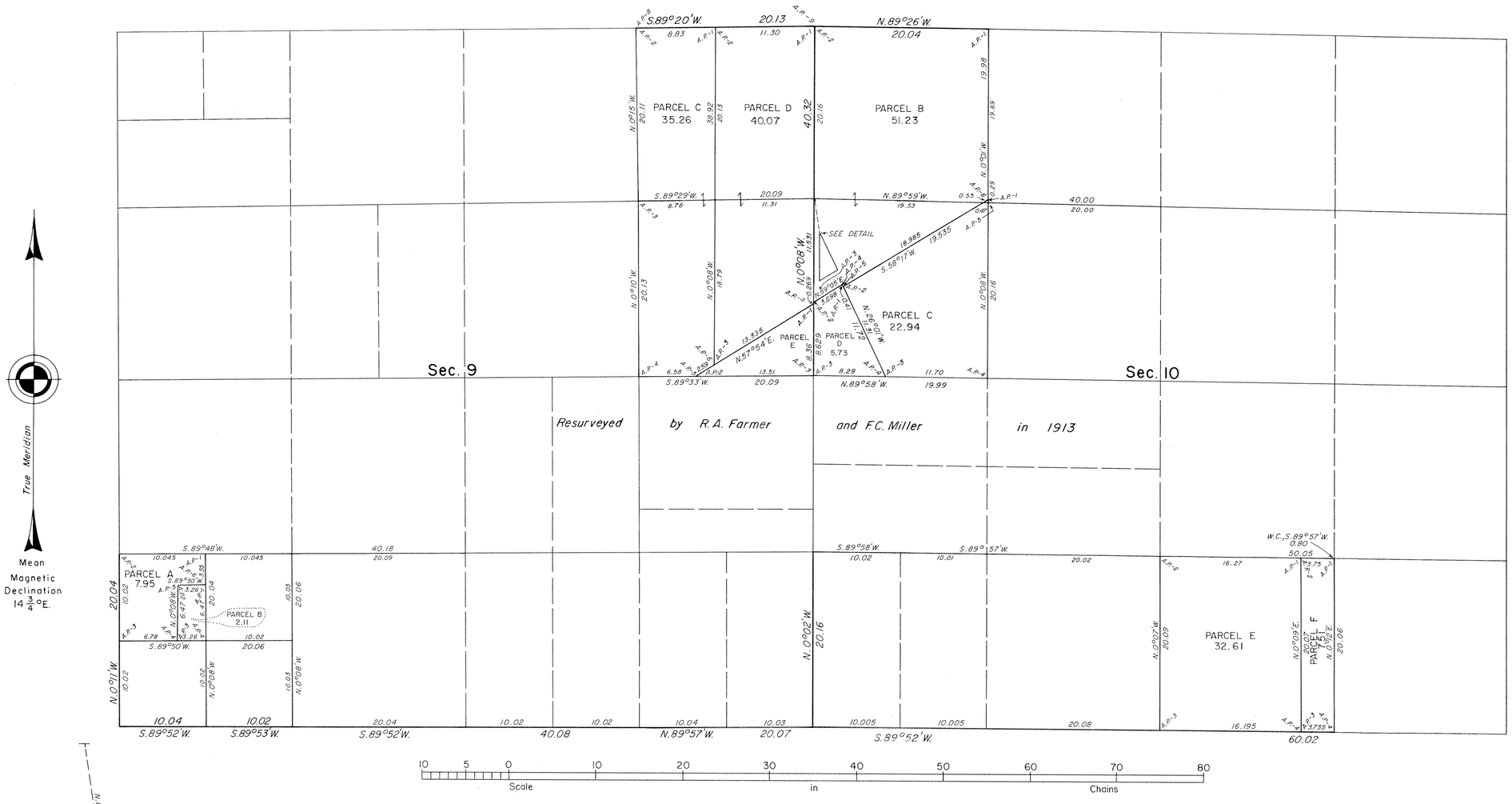

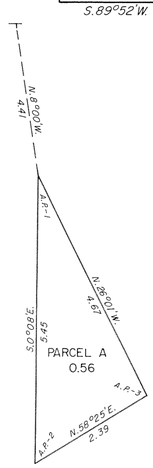

Reference should be made to Sheet No. 1 for survey information.

UNITED STATES DEPARTMENT OF THE INTERIOR
BUREAU OF LAND MANAGEMENT

Cheyenne, Wyoming September 30, 1986

This plat is strictly conformable to the approved field notes, and the survey, having been correctly executed in accordance with the requirements of law and the regulations of this Bureau, is hereby accepted.

For the Director

Richard L. Dales

Chief Cadastral Surveyor for Wyoming

W.H.B.
C.M.D

31 I

7778

ORIGINAL

TOWNSHIP 1 SOUTH, RANGE 1 WEST, OF THE WIND RIVER MERIDIAN, WYOMING.

DEPENDENT RESURVEY AND SURVEY

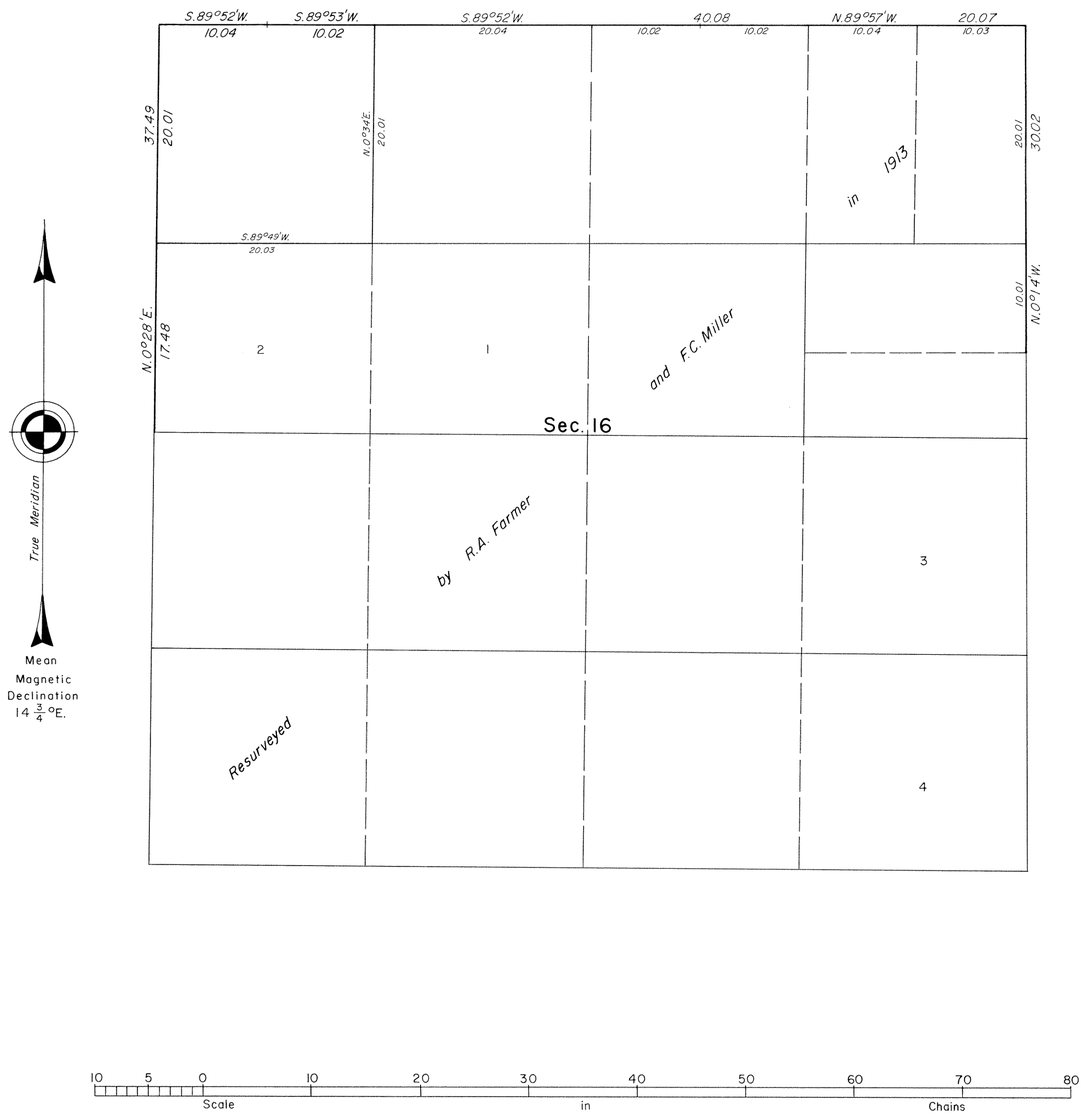

Reference should be made to Sheet No. 1 for survey information.

UNITED STATES DEPARTMENT OF THE INTERIOR
BUREAU OF LAND MANAGEMENT

Cheyenne, Wyoming September 30, 1986

This plat is strictly conformable to the approved field notes, and the survey, having been correctly executed in accordance with the requirements of law and the regulations of this Bureau, is hereby accepted.

For the Director

Richard L. Pakes

Chief Cadastral Surveyor for Wyoming

W.H.B.
C.M.D.

DDB

31 J

7779

ORIGINAL

TOWNSHIP 1 SOUTH, RANGE 1 WEST, OF THE WIND RIVER MERIDIAN, WYOMING.

DEPENDENT RESURVEY AND SURVEY

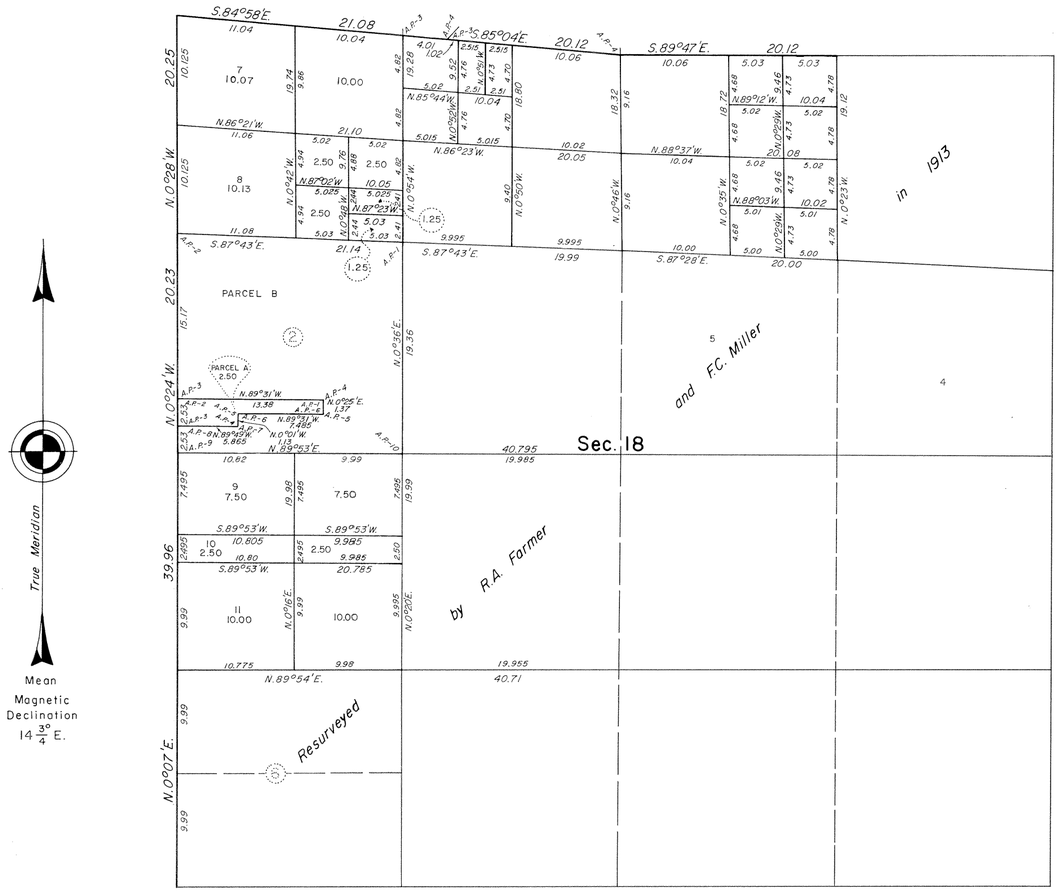

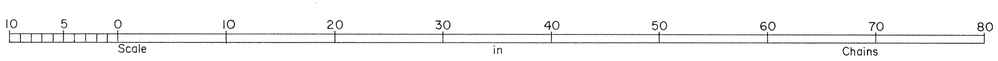

Reference should be made to Sheet No. 1 for survey information.

UNITED STATES DEPARTMENT OF THE INTERIOR
BUREAU OF LAND MANAGEMENT

Cheyenne, Wyoming September 30, 1986

This plat is strictly conformable to the approved field notes, and the survey, having been correctly executed in accordance with the requirements of law and the regulations of this Bureau, is hereby accepted.

For the Director

Richard L. Pake

Chief Cadastral Surveyor for Wyoming

W.H.B.
C.M.D.

31 K

7780

ORIGINAL

TOWNSHIP 1 SOUTH, RANGE 1 WEST, OF THE WIND RIVER MERIDIAN, WYOMING.

DEPENDENT RESURVEY AND SURVEY

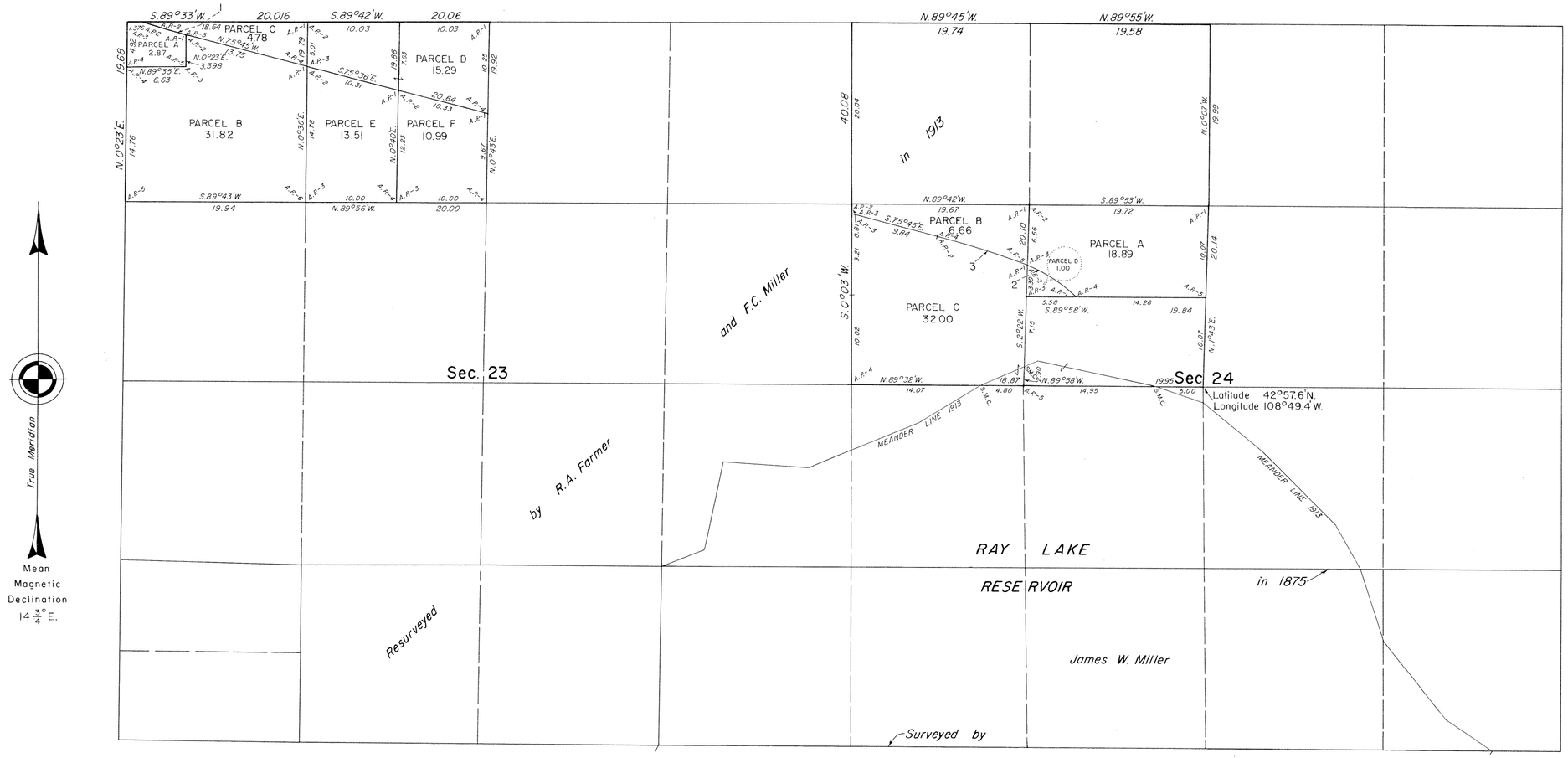

SPIRAL CURVE DATA			
NO.	Δ	CHORD DATA BEARING	CHORD DATA DIST.
1	3°02'	N.74°14'W.	5.47chs.
2	20°56'	S.58°08'E.	6.40chs.
3	15°36'	S.68°36'E.	10.46chs.

Reference should be made to Sheet No. 1 for survey information.

UNITED STATES DEPARTMENT OF THE INTERIOR
BUREAU OF LAND MANAGEMENT

Cheyenne, Wyoming September 30, 1986

This plat is strictly conformable to the approved field notes, and the survey, having been correctly executed in accordance with the requirements of law and the regulations of this Bureau, is hereby accepted.

For the Director

Richard L. Oakes

Chief Cadastral Surveyor for Wyoming

W.H.B.
C.M.D.

DDB

31 L

Ac. 6634

Click Here for Field Notes

ORIGINAL

TOWNSHIP 1 SOUTH, RANGE 1 WEST OF THE WIND RIVER MERIDIAN, WYOMING

DEPENDENT RESURVEY & SURVEY

RECEIVED
AUG 29 1955
Bureau of Land Management
Land Office
Cheyenne, Wyoming

ENLARGED DIAGRAM OF S.E. 1/4 S.E. 1/4 SEC. 3

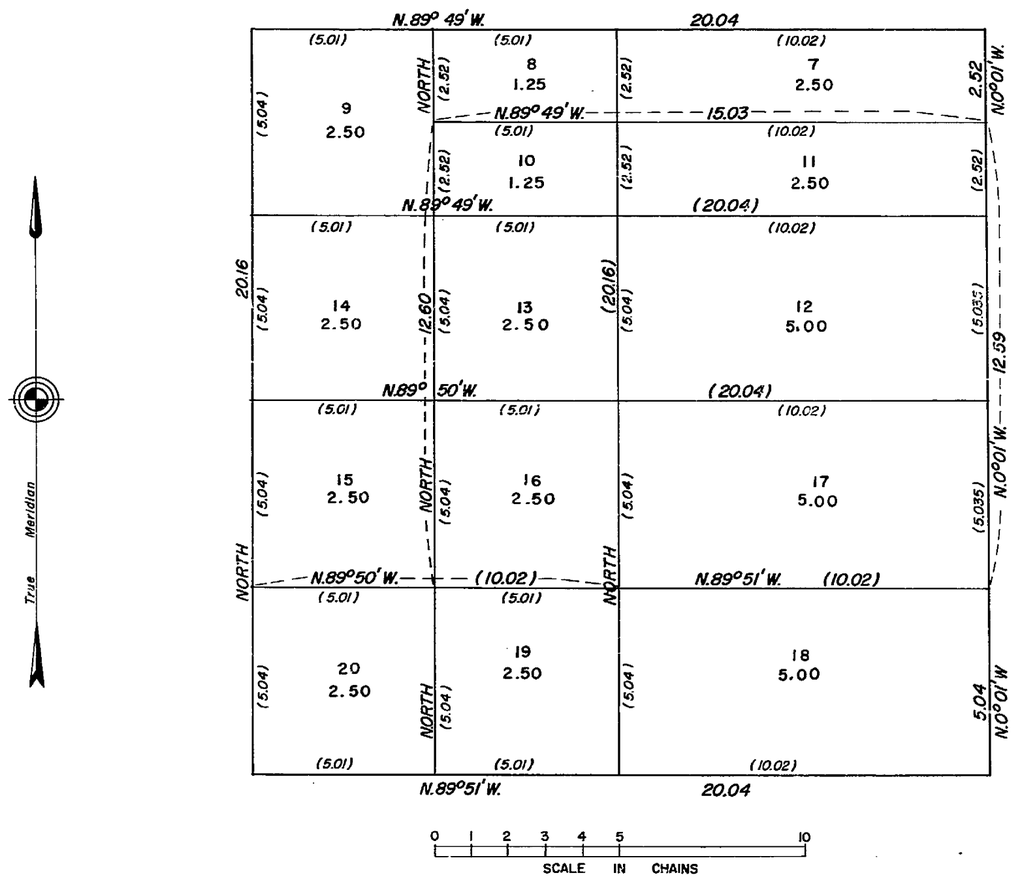

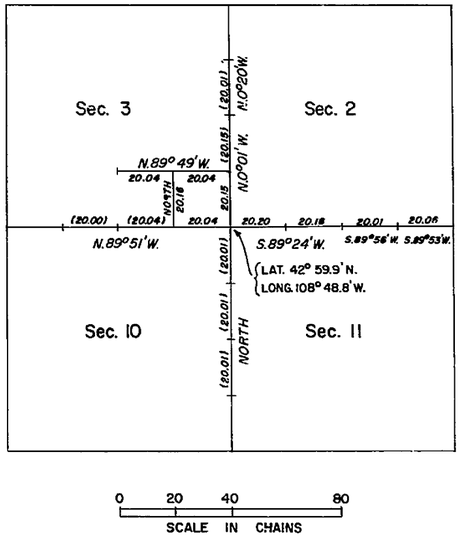

This plat represents a retracement and reestablishment of certain section and subdivision of section lines designed to restore the corners in their original locations according to the best available evidence, based upon the plat of resurvey approved January 15, 1915.

History of earlier surveys will be found in the field notes. Resurvey of section and subdivision of section lines and partial subdivision of section 3 executed by James M. Tolle, Cartographer, October 21 to 26, 1954, under Special Instructions for Group 245, Wyoming, dated August 31, 1954.

UNITED STATES DEPARTMENT OF THE INTERIOR
BUREAU OF LAND MANAGEMENT
Washington, D. C. June 20, 1955

This plat is strictly conformable to the approved field notes, and the survey, having been correctly executed in accordance with the requirements of law and the regulations of this Bureau, is hereby accepted.

For the Director

Acting Cadastral Engineering Staff Officer

O.E.M.

31-E

1S-1W

5056

(4-675 a)

Supplemental Plat No. 3

Township No. 1 South, Range No. 1 West of the Wind River Meridian, Wyoming



This Supplemental Plat of Section 27, Township No. 1 South, Range No. 1 West of Wind River Meridian, Wyoming, plat approved January 14, 1899, is made to procure legal designations and areas for the lands described in the applications for Wind River allotments No. 1868, Wilda Hunt and No. 1880, David L. Brown embracing, in part, the N½ and S½ respectively, of lot 2, in compliance with insructions contained in letter "E" from the Commissioner of the General Land Office, dated November 23, 1916 and is hereby approved

Office of U.S. Surveyor General,
Cheyenne, Wyoming,
December 8, 1916

Charles L. Decker,
Surveyor General

Areas in Acres	
Public Land	
Indian Reservation	
Indian Allotments	
Mineral Claims	
Water Surface	
Total Area	

True Meridian

0 10 20 40 80
Scale 40 Chains to an inch

Mean Magnetic Declination

Surveys Designated	By Whom Surveyed	Contract		Amount of Surveys			When Surveyed	
		No.	Date	Mls.	chs.	lks.	Begun	Completed

The above map of Township No. Range No. of the Meridian is strictly conformable to the field notes of the survey thereof on file in this office, which have been examined and approved

U. S. Surveyor General's Office.

Surveyor General.

AMT

Accepted by Commr.
Dec. 16, 1916
Trans. to Sander
Dec. 22, 1916

31 - D

1S - 1W

5055 (4-675 a)

Supplemental Plat
Township No1 South Range No1 West Wind River Meridian, Wyoming.



Office of U.S. Surveyor General.
Cheyenne, Wyoming.
June 3, 1913.

This Supplemental Plat is required by the Indian Office for the purpose of procuring legal designations for the lands described in the application of Martha Brown nee Lafeunesse, Allottee 235, on the Shoshone Reserve, for the north 20.75 acres of Lot 3 and north 21.05 acres of Lot 4 of said section.

It has been prepared in accordance with instructions, contained in G.L.O. Letter "E" dated May 10, 1913 and is hereby approved.

Stephen P. Johnson
Surveyor General.

Areas in Acres	
Public Land	
Indian Reservation	
Indian Allotments	
Mineral Claims	
Water Surface	
Total Area	

True Meridian

0 10 20 40 80

Scale 40 Chains to an inch.

Mean Magnetic Declination .....

Surveys Designated	By Whom Surveyed	Contract		Amount of Surveys			When Surveyed	
		No.	Date	Mls.	chs.	lks.	Begun	Completed

The above map of Township No. ..... Range No. ..... of the ..... Meridian ..... is strictly conformable to the field notes of the survey thereof on file in this office, which have been examined and approved.

U.S. Surveyor General's Office.

Surveyor General.

J.W. Copy

~~125~~
31-G

Accepted by the Hon. Commissioner in his letter "E" June 18, 1913.
Duplicate plat mailed to Lander Land Office June 21, 1913.

1S-1W

Click Here for Field Notes-Part 1

Click Here for Field Notes-Part 2

SIR-2

80

5054

RESURVEY OF TOWNSHIP NO. 1 SOUTH RANGE NO. 1 WEST OF THE WIND RIVER MERIDIAN, WYOMING.

WIND RIVER OR SHOSHONE INDIAN RESERVATION

SUPPLEMENTAL PLAT

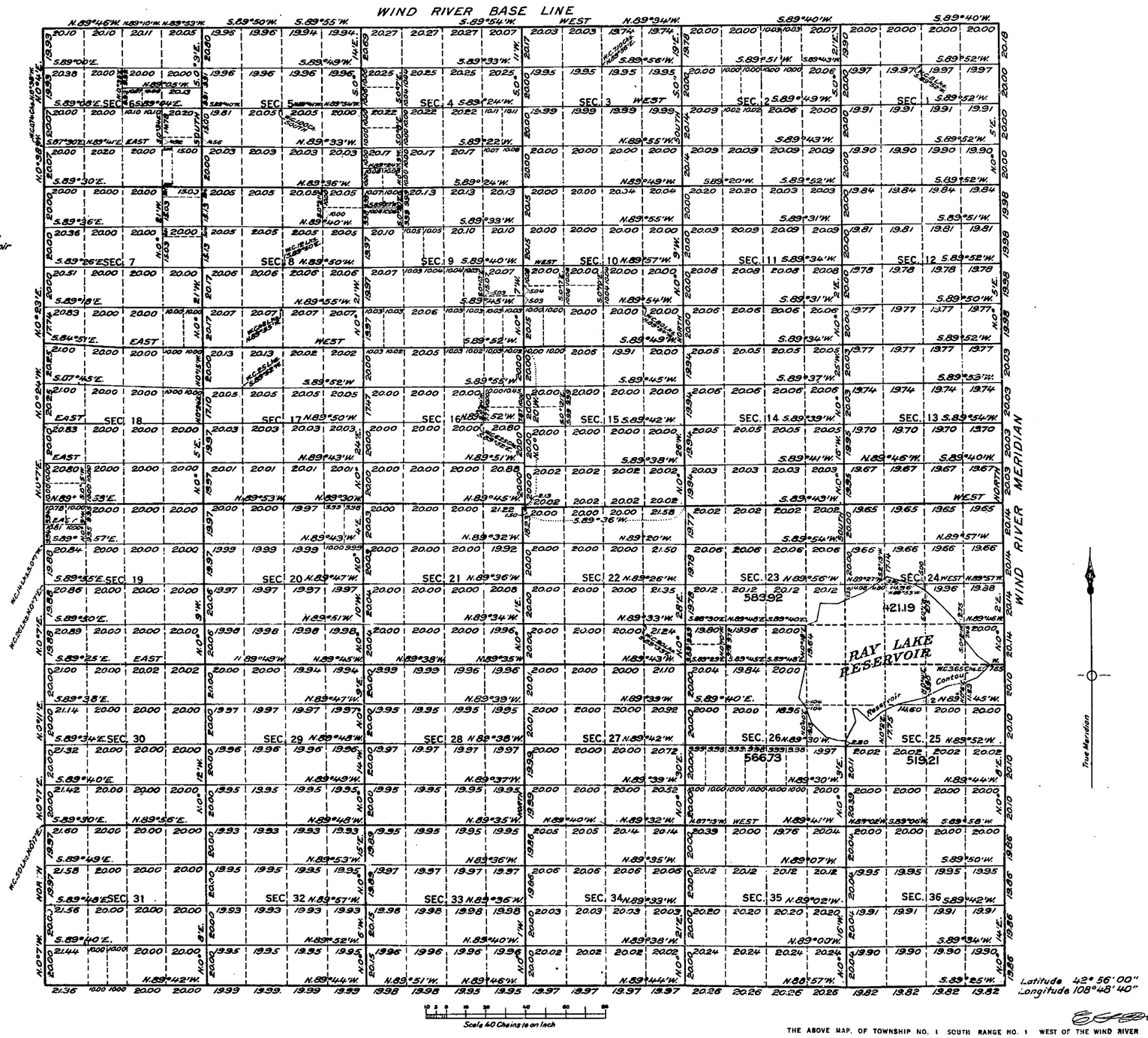

Latitude 42° 56' 00"
Longitude 108° 48' 40"

Table giving residuals of forty-acre tracts affected by Ray Lake Reservoir

Section	TRACT	Acres
23	NE¼SE¼	23.92
24	SE¼NW¼	36.94
"	SW¼NW¼	39.27
"	NE¼SW¼	.69
"	NW¼SW¼	5.37
"	NW¼SE¼	23.45
"	SW¼SE¼	1.02
"	SE¼SE¼	34.45
25	NE¼NE¼	39.63
"	NW¼NE¼	16.83
"	NE¼NW¼	2.85
"	SE¼NW¼	39.39
"	SW¼NW¼	26.51
26	NW¼NE¼	36.14
"	SE¼NE¼	10.63
"	SW¼NE¼	39.96

SURVEYS DESIGNATED	BY WHOM SURVEYED	TITLE	WHEN SURVEYED
STANDARD LINES	R.A. FARMER	TOPOGRAPHER	JUNE 30, JULY 7-10, 23, 1913
TOWNSHIP	F.C. MILLER	TRANSITMAN	JULY 14-17, 22-24, 1913
SUBDIVISION	R.A. FARMER & F.C. MILLER	TOPOGRAPHER & TRANSITMAN	JULY 7-24, 1913
MEANDER	F.C. MILLER	TRANSITMAN	JULY 26, 1913

A. F. DUNNINGTON, Topographer in charge. Instructions May 23, 1913.

This plat represents a resurvey made for the purpose of restoring and re-establishing corners for Indian allotment locations.

THE ABOVE MAP, OF TOWNSHIP NO. 1 SOUTH RANGE NO. 1 WEST OF THE WIND RIVER MERIDIAN, WYOMING, IS STRICTLY CONFORMABLE TO THE FIELD NOTES OF THE SURVEY THEREOF ON FILE IN THIS OFFICE, WHICH HAVE BEEN EXAMINED AND APPROVED.

D.B.M.

GENERAL LAND OFFICE

WASHINGTON, D. C. January 15, 1915.

Commissioner.

31-B

1S-1W

S. I. R.-1

Click Here for Field Notes

47

5053

Fractional Township No. 1 South, Range No. 1 West of the Wind River Meridian

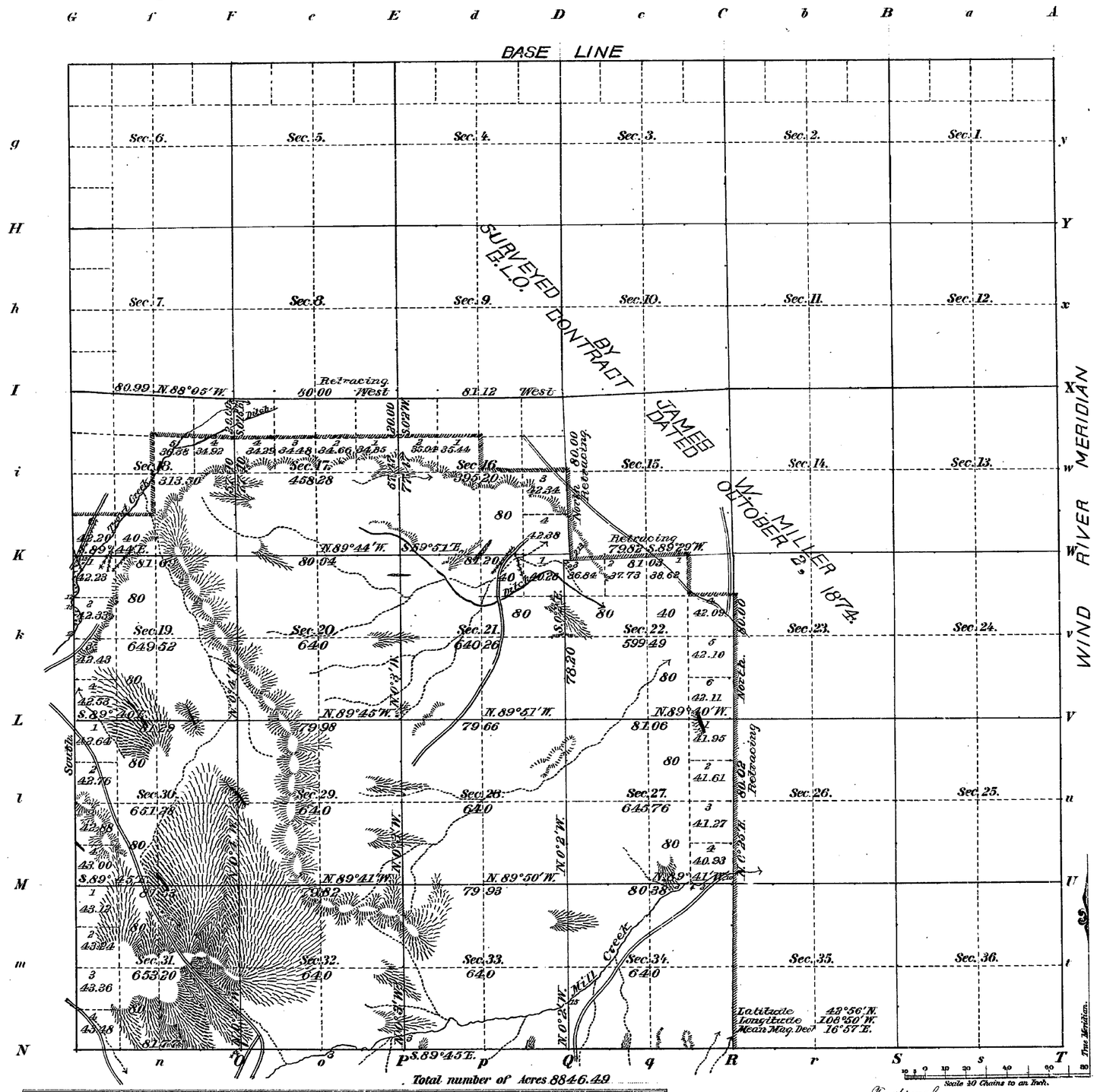

Total number of Acres 8846.49

Surveys Designated	By Whom Surveyed	Date of Contract	Amount of Surveys M.	Ch.s	Lk.s	When Surveyed	
Township lines	James W. Miller	G.L.O. Oct. 2, 1874	17	00	00	July 7-11-1875	
Subdivisions	"	" " "	106	49	28	" 7-12, "	
West Boundary	Howard B. Carpenter	236 March 22, 1890	3	00	00	June 16, 1891.	
South "	Stable & Fritist	266 March 28, 1898	4	1	77	May 7, 1898	
Subdivisions	" "	" " "	21	78	75	" 8-12, "	
Connections	" "	" " "		3	34	" " "	

Meanders of

Posts	Courses	Ch.s Lk.s	Posts	Courses	Ch.s Lk.s	Posts	Courses	Ch.s Lk.s

The above Map of Fractional Township No. 1 South of Range No. 1 West of the Wind River Meridian, Wyoming, is strictly conformable to the field notes of the survey thereof on file in this Office, which have been examined and approved.

Surveyor General's Office.
Cheyenne, Wyo. Jany. 14, 1899

Alpheus P. Hanson
Sur. Gen.

I.B.M. Computer
F.A.O. Topog. and Lettering.

THE NORRIS PETERS CO., LITHO., WASHINGTON, D. C.

31-A

1S-1W

Click Here for Field Notes

Triplicate

5052

TOWNSHIP No. 1 South RANGE No. 1 West Wind River MERIDIAN

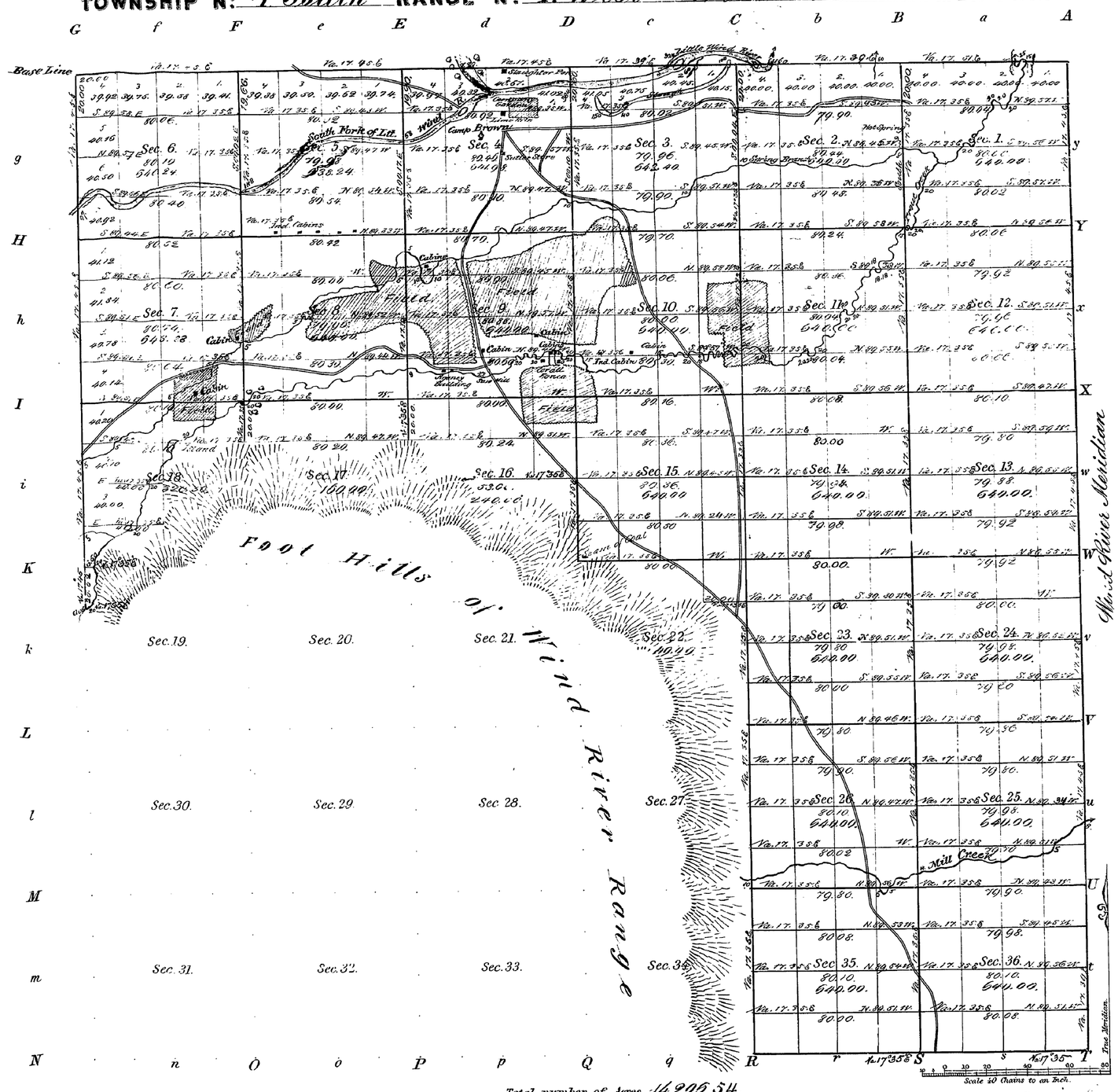

Meanders of

Posts	Courses	Ch.s Lk.s	Posts	Courses	Ch.s Lk.s	Posts	Courses	Ch.s Lk.s

Total number of Acres 14,205.54

Surveys Designated	By Whom Surveyed	Date of Contract	Amount of Surveys	When Surveyed
Township lines	James H. Miller	Oct. 2nd 1874	M 5 - Ch.s 20 - Lk.s 82	July 1875
Subdivisions	"	"	106 - 149 - 28	July 1875

The above Map of Township No. One S. of Range No. One W. Wind river Meridian Wyoming Territory is strictly conformable to the field notes of the survey thereof on file in this Office which have been examined and approved.

General Land Office
~~Surveyor General's Office~~
Washington D.C. Dec.r 28th 1875

S. S. Lyman
Commissioner

31

31

1S - 1W

4977

6

Triplicate

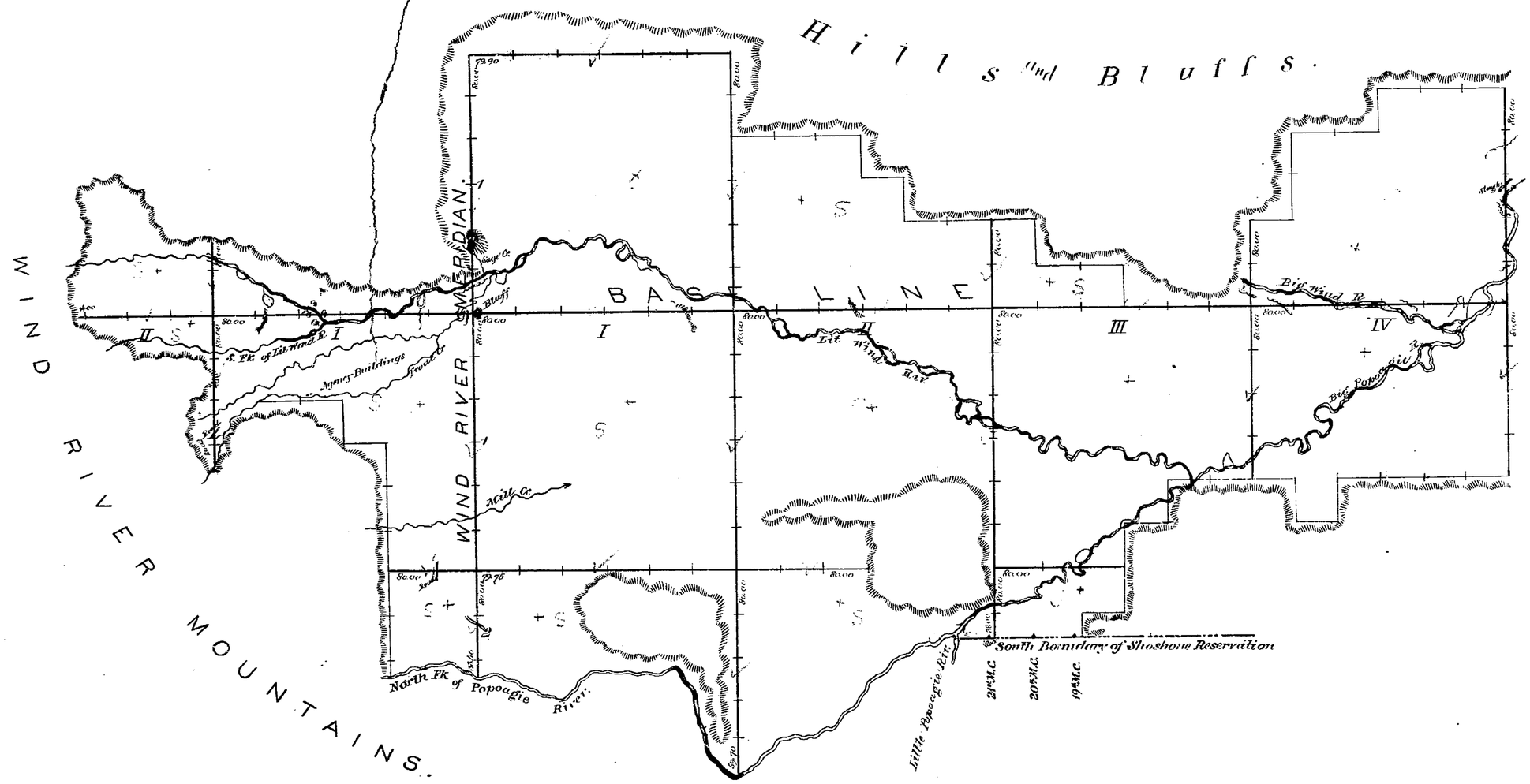

DIAGRAM

of the

EXTERIOR BOUNDARY LINES OF TOWNSHIPS IN THE SHOSHONE INDIAN RESERVATION

WYOMING TERRITORY.

Surveyed by

James W. Miller

U.S. Surveyor.

Under contract with Hon. S.S. Burdett Commissioner of the General Land Office, bearing date Oct 2nd 1874.

Commenced July 1875

Completed Aug. 1875

Scale 1 Inch to 1 Mile.

Department of the Interior
General Land Office
December 28th 1875

The above diagram of Exterior Boundary lines of Townships in the Shoshone Indian Reservation, in Wyoming Territory, is strictly conformable to the field notes on file in this Office, which have been examined and approved.

S. S. Burdett
Commissioner.

6