7691 Click Here for Field Notes

ORIGINAL

# TOWNSHIP 1 SOUTH, RANGE 2 WEST, OF THE WIND RIVER MERIDIAN, WYOMING.

## DEPENDENT RESURVEY AND SURVEY

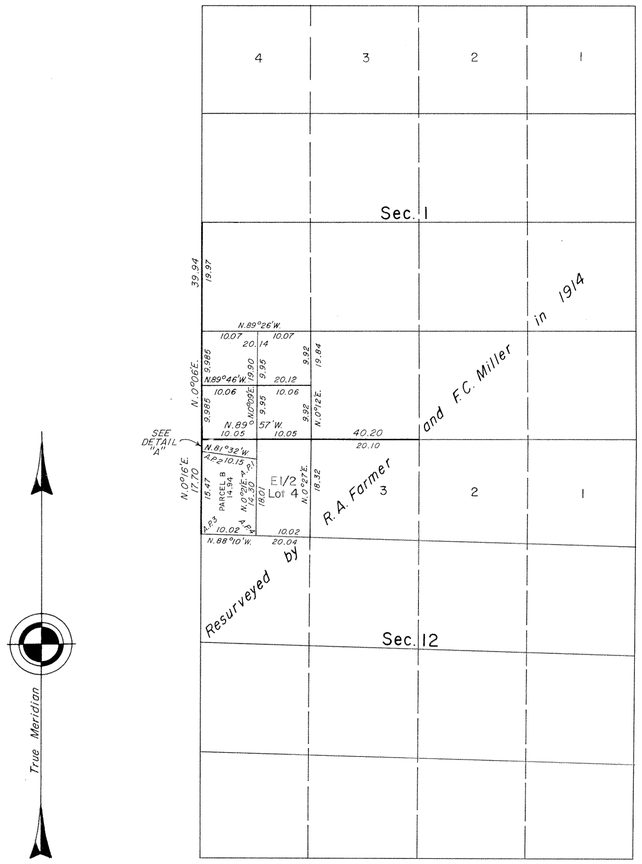


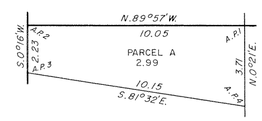


DETAIL "A"

( NOT TO SCALE )

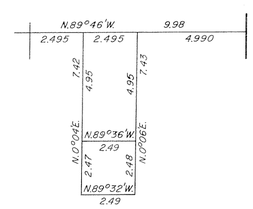


DETAIL "B"

( NOT TO SCALE )

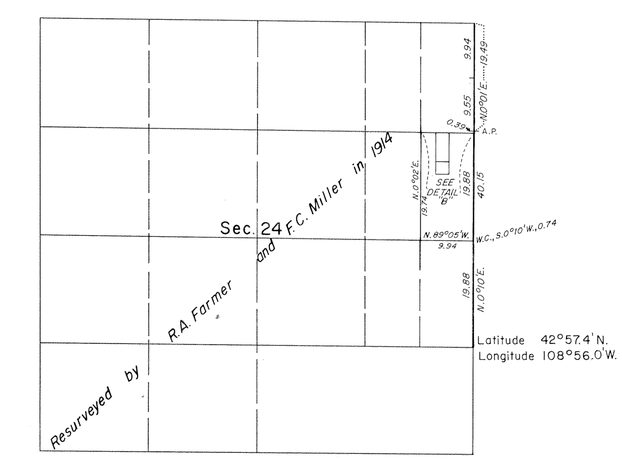


10 5 0 10 20 30 40 50 60 70 80
Scale in Chains

W.H.B.
C.M.D.

A history of surveys is contained in the field notes.

This plat represents the dependent resurvey of portions of the east boundary, subdivisional lines and subdivision of certain sections designed to restore the corners in their true original locations according to the best available evidence, and the survey of a portion of the subdivision of certain sections and Parcels A and B in section 12, T. 1 S., R. 2 W., Wind River Meridian, Wyoming.

Except as indicated hereon, the areas are as shown on the plats approved December 28, 1875 and January 14, 1899.

Survey executed by Santiago T. Chavez, Cadastral Surveyor, beginning September 2, 1975, and completed August 3, 1983, pursuant to Special Instructions dated August 6, 1975, and Supplemental Special Instructions dated June 14, 1979, for Group No. 376, Wyoming.

UNITED STATES DEPARTMENT OF THE INTERIOR
BUREAU OF LAND MANAGEMENT

Cheyenne, Wyoming July 17, 1984

This plat is strictly conformable to the approved field notes, and the survey, having been correctly executed in accordance with the requirements of law and the regulations of this Bureau, is hereby accepted.

For the Director

Richard L. Oakes

Chief Cadastral Surveyor for Wyoming

36 C

RECEIVED S. G. O.
APR 10 1917
CHEYENNE, WYO.

Accession no. 5070

# RESURVEYS IN TOWNSHIP NO. 1 SOUTH RANGE NO. 2 WEST OF THE WIND RIVER MERIDIAN, WYOMING.

WIND RIVER OR SHOSHONE INDIAN RESERVATION

SUPPLEMENTAL PLAT




LAT. 42°56'
LONG. 108°56'

| SURVEYS DESIGNATED | BY WHOM SURVEYED | TITLE | WHEN SURVEYED |
|---|---|---|---|
| STANDARD LINES | F. C. MILLER | TRANSITMAN | JUNE 3, 1913, SEPT. 23, 1914. |
| TOWNSHIP | R. A. FARMER AND F. C. MILLER | U.S. SURVEYOR AND TRANSITMAN | JUNE 6, 29, 1914. |
| SUBDIVISION | R. A. FARMER AND F. C. MILLER | U.S. SURVEYOR AND TRANSITMAN | JUNE 5, 1914 |
| MEANDER | | | |
| BOUNDARY | | | |

A. F. DUNNINGTON, Topographer in charge. Instructions-May 28, 1913 & June, 6, 1914

This plat represents a resurvey made for the purpose of restoring and re-establishing corners for Indian allotment locations.

THE ABOVE MAP, OF TOWNSHIP NO 1 SOUTH RANGE NO 2 WEST OF THE WIND RIVER MERIDIAN, WYOMING, IS STRICTLY CONFORMABLE TO THE FIELD NOTES OF THE SURVEY THEREOF ON FILE IN THIS OFFICE, WHICH HAVE BEEN EXAMINED AND APPROVED.

D.B.C.

GENERAL LAND OFFICE

WASHINGTON, D. C., MARCH 3, 1917.

Commissioner

Approved & accepted by Comm. Mar. 8, 1917
Trip. plat sent to Lander L.O. Apr. 12, 1917.

36-B.

1S-2W

5069

# Fractional Township No. 1 South, Range No. 2 West of the Wind River Meridian

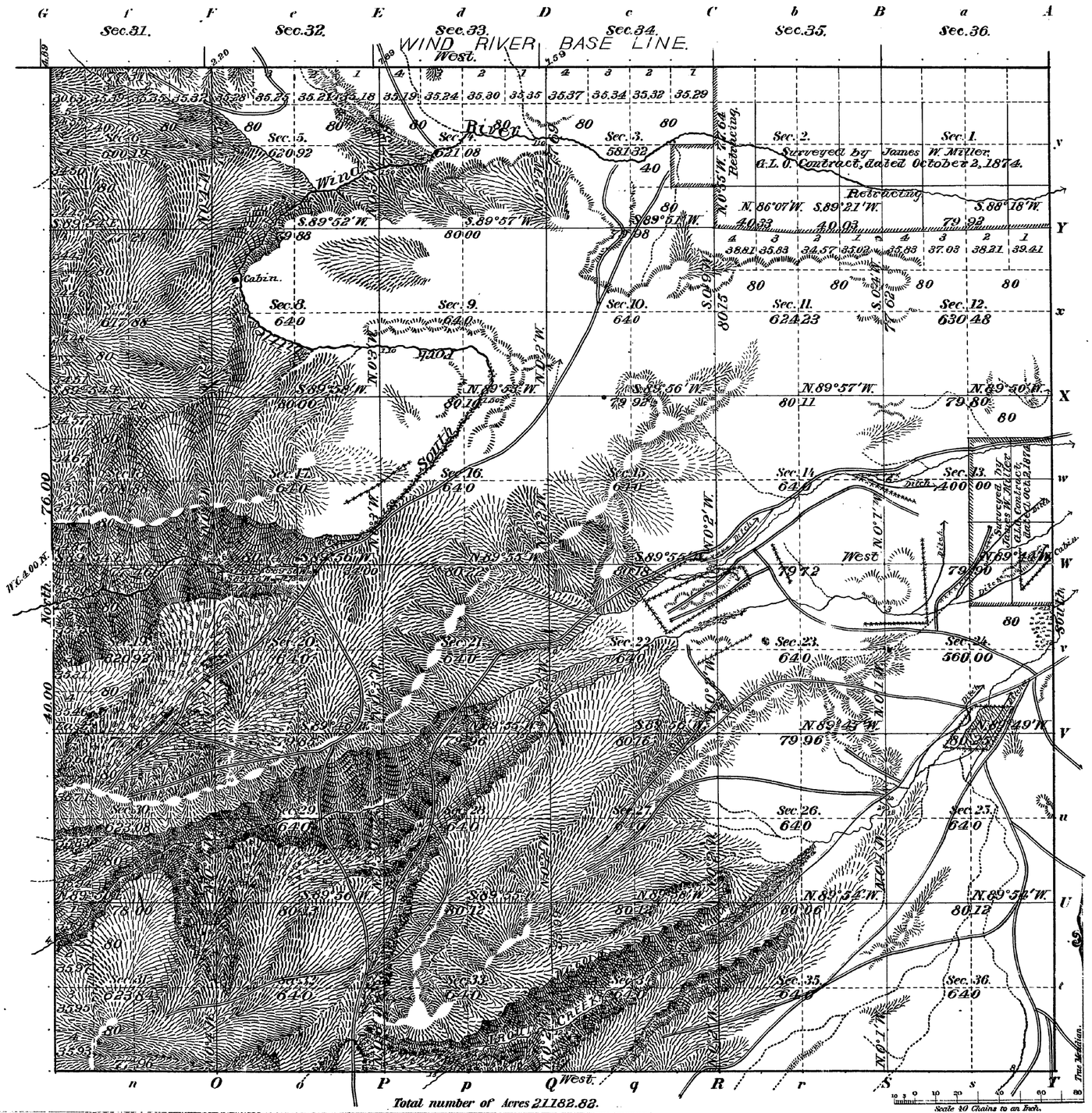


Total number of Acres 21182.82.

| Meanders of | | | | | | | | |
|---|---|---|---|---|---|---|---|---|
| Posts | Courses | Ch.Lk. | Posts | Courses | Ch.Lk. | Posts | Courses | Ch.Lk. |

| | |
|---|---|
| Latitude | 42°56' N. |
| Longitude | 108°56' W. |
| Mean Mag. Decl. | 17°48' E. |

| Surveys Designated | By Whom Surveyed | Date of Contract No. | Amount of Surveys M. | Ch. | Lk. | When Surveyed |
|---|---|---|---|---|---|---|
| North and East Township lines | James W. Miller | G.L.O. Oct. 2, 1874. | 6 | 00 | 00 | July 7-11, 1875. |
| Subdivisions | " | " " | 13 | 43 | 90 | " 17, " |
| East'n South Bdrs | Howard B. Carpenter | 236 March 22, 1890 | 8 | 77 | 96 | June 16-17, 1891. |
| North'n West " | Stable'n Artist | 268 " 28, 1898. | 8 | 77 | 72 | May 13-14, 1898. |
| Subdivisions | " | " " " | 55 | 59 | 7 | " 13-19, " |
| Connections | " | " " " | | 5 | 68 | " 17-19, " |

The above Map of Township No. 1 South of Range No. 2 West of the Wind River Meridian, Wyoming is strictly conformable to the field notes of the survey thereof on file in this Office, which have been examined and approved.

Surveyor General's Office.
Cheyenne, Wyo. Jany. 14, 1899

Alpheus P. Harrison
Sur. Gen'l

F.A.O. Topog. and Lettering.
I.B.M. Computer.

THE NORRIS PETERS CO., LITHO., WASHINGTON, D. C.

36-A

1S-2W

5068

Triplicate

**TOWNSHIP No. 1 South RANGE No. 2 West Wind River MERIDIAN**

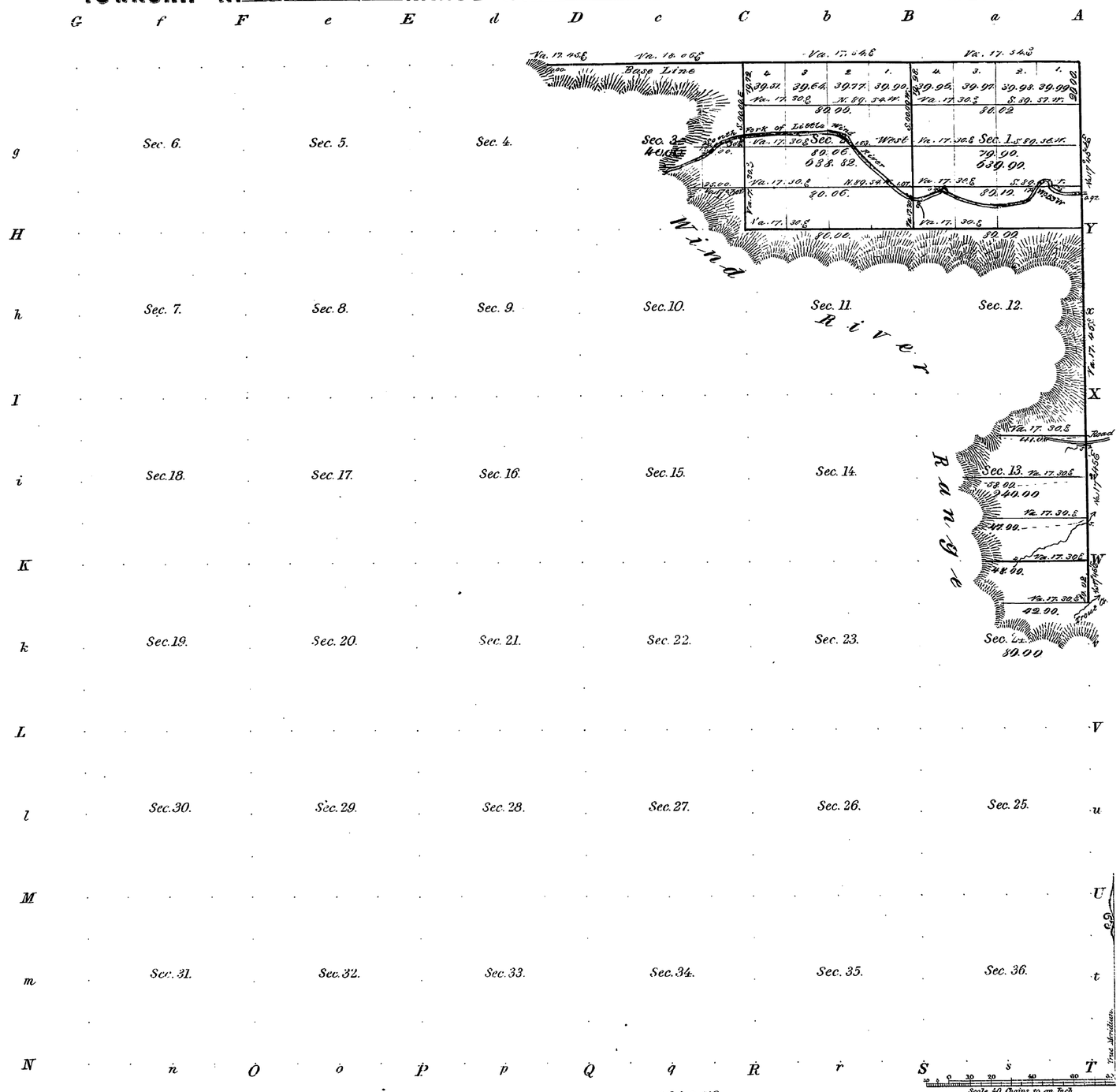


Meanders of

| Posts | Courses | Ch.s Lk.s | Posts | Courses | Ch.s Lk.s | Posts | Courses | Ch.s Lk.s |
|---|---|---|---|---|---|---|---|---|
| | | | | | | | | |

Total number of Acres 1638.72

| Surveys Designated | By Whom Surveyed | Date of Contract | Amount of Surveys M. | Ch.s | Lk.s | When Surveyed |
|---|---|---|---|---|---|---|
| Township lines Subdivisions | James H. Miller | Oct. 2nd 1875 | 13 | 43 | 80 | July 1875 |

The above Map of Township No. One S. of Range No. Two W. Wind river Meridian Wyoming Territory is strictly conformable to the field notes of the survey thereof on file in this Office, which have been examined and approved.

General Land Office
~~Surveyor General's Office~~
Washington D.C. Dec. 28th 1876

S. Edmunds
Commissioner.

36

1S-2W

# TOWNSHIP EXTERIORS

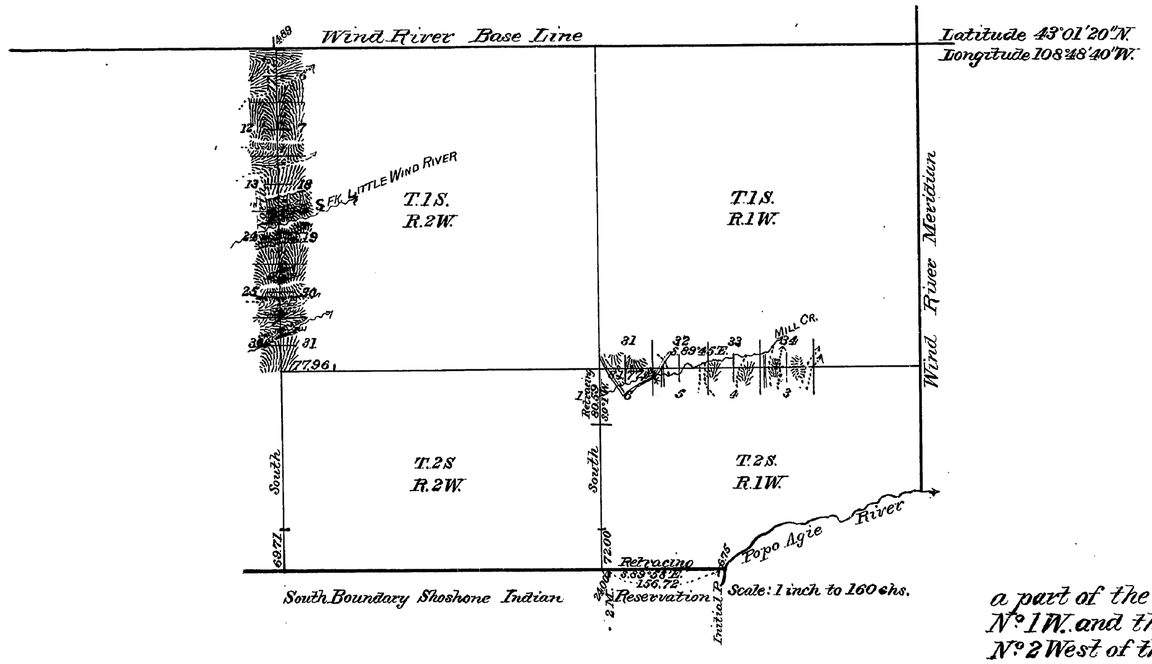


Table of Mileage

| Lines Designated | Amount Mile. Chs. Lks. | When Surveyed |
|---|---|---|
| Township lines | 9 78 97 | May 6-14, 1898 |
| Connecting lines | 4 89 | " " 14 " |

This Plat
of
a part of the North boundary of Township No. 2 S., Range No. 1 W. and the West boundary of Township No. 1 S., Range No. 2 West of the Wind River Meridian, Wyoming, is strictly conformable to the field notes of the survey thereof by
Stahle & Artist U.S. Dep. Survs.
under their Contract, No. 268, Dated March 28th. 1898
which have been examined, approved and filed in this office
U.S. Surveyor General's Office,
Cheyenne, Wyoming
January 14, 1899

Alphus P. Hanson
U.S. Surv. Genl.

I.B.M.

accession no 5050

# EXTERIOR LINES

*Scale 1 inch = 2 Miles. Mag. Var. East*

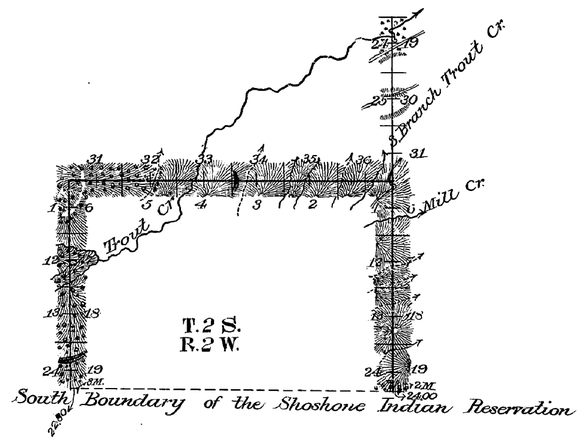


| | M | Chs | Lks |
|---|---|---|---|
| All Exterior lines at minimum rates | 6 | 20 | 0 |
| " " " " intermediate " | 10 | 39 | 67 |

| Surveys Designated | By Whom Surveyed | Date of Contract | Amount of Surveys Mls | Chs | Lks | When Surveyed | Magnetic Declination |
|---|---|---|---|---|---|---|---|
| Exterior Lines | Howard B. Carpenter | March 22, 1890 | 16 | 39 | 67 | June 16-23-1891 | 16°56' East |
| | | | | | | | |

I hereby certify that the above diagram of the Exterior lines of Township 1 & 2 South Range 2 West of the Wind River Meridian in Wyoming is strictly conformable to the field notes of the survey thereof on file in this Office which have been examined and approved

Surveyor General's Office
Cheyenne, Wyoming Dec. 4, 1891

Wm A. Richards Surveyor General

4977

6

Triplicate

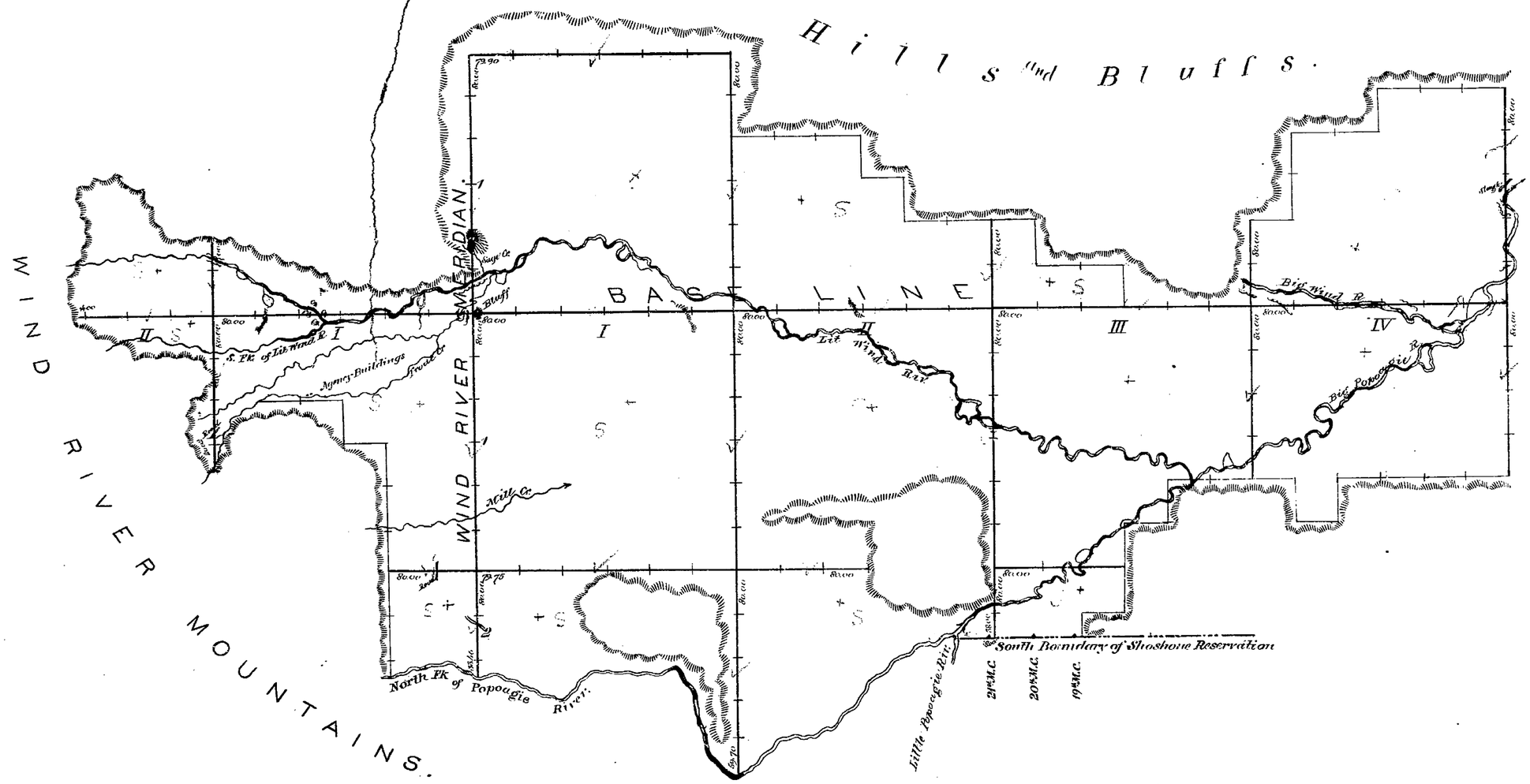


# DIAGRAM

*of the*

## EXTERIOR BOUNDARY LINES OF TOWNSHIPS IN THE SHOSHONE INDIAN RESERVATION

## WYOMING TERRITORY.

*Surveyed by*

*James W. Miller*

*U.S. Surveyor.*

Under contract with Hon. S.S. Burdett Commissioner of the General Land Office, bearing date Oct 2nd 1874.

*Commenced July 1875*

*Completed Aug. 1875*

*Scale 1 Inch to 1 Mile.*

*Department of the Interior*
*General Land Office*
*December 28th 1875*

*The above diagram of Exterior Boundary lines of Townships in the Shoshone Indian Reservation, in Wyoming Territory, is strictly conformable to the field notes on file in this Office, which have been examined and approved.*

S. S. Burdett
*Commissioner.*

6