5193

TOWNSHIP No. 1 SOUTH, RANGE No. 5 WEST OF THE WIND RIVER MERIDIAN, WYOMING

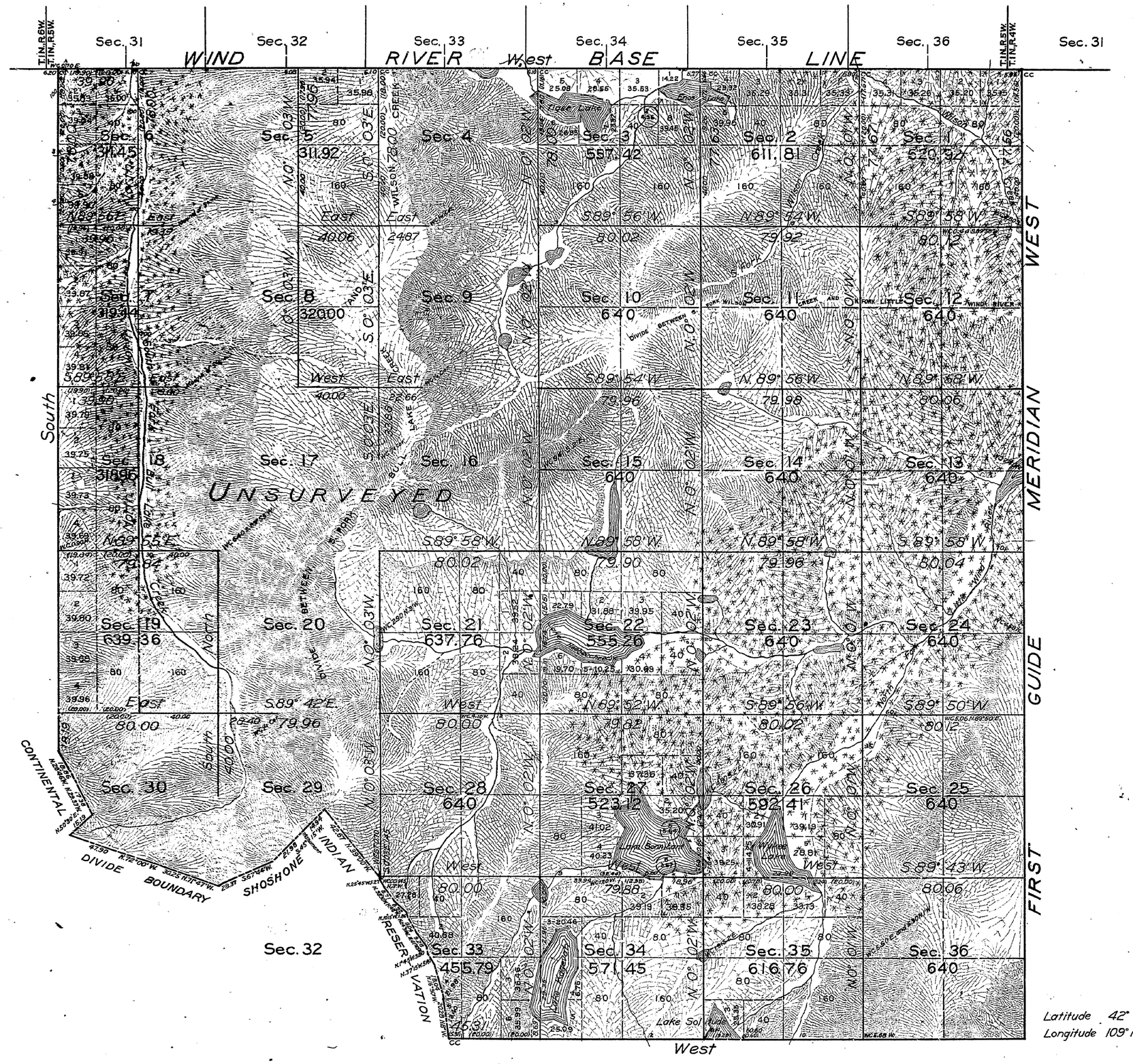

Latitude 42° 56' N.
Longitude 109° 16' W.

Scale: 40 Chains to an Inch

Area Surveyed 15,003.83 Acres

LINES DESIGNATED	BY WHOM SURVEYED	GROUP No.	GROUP DATE	MILEAGE MLS.	MILEAGE CHS.	WHEN SURVEYED BEGUN	WHEN SURVEYED COMPLETED
Exterior	Richardson, King, Bond and Kimmell	106	July 6, 1928	23	66.65	July 16, 1929	July 19, 1930
Subdivisional	King, Lytle, Kimmell and Bond	"	"	52	21.21	July 29, 1929	July 30, 1930
Connecting	"	"	"		42.25	"	"
Meander	Richardson, King, Lytle, Bond	"	"	9	53.51	"	"

Office of U. S. Supervisor of Surveys
Denver, Colorado, May 8, 1931.

The above plat of Township No. 1 South, Range No. 5 West of the Wind River Meridian, Wyoming, is strictly conformable to the field notes of the survey thereof which have been examined and approved

Frank M. Johnson
U. S. Supervisor of Surveys

DEPARTMENT OF THE INTERIOR
GENERAL LAND OFFICE
Washington, D. C., May 22, 1931

The survey represented by this plat having been correctly executed in accordance with the requirements of law and the regulations of this office is hereby accepted

Thos. C. Havell
Assistant Commissioner

AMT

133

Transcribed Cheyenne L.O.
August 28, 1931

1S - 5W

4072

DIAGRAM

Showing Triangulations to connect the South and West Boundaries
of the

WIND RIVER OR SHOSHONE INDIAN RESERVATION.

Surveyed by Robert M. Jones
U.S. Deputy Surveyor.
Under Contract Dated June 19th 1885
Survey Commenced, Aug. 20th 1885
Survey Completed, Aug. 28th 1885
Base lines for triangulation 1mle 78chs 60lks

Scale 80chs to 1 inch.

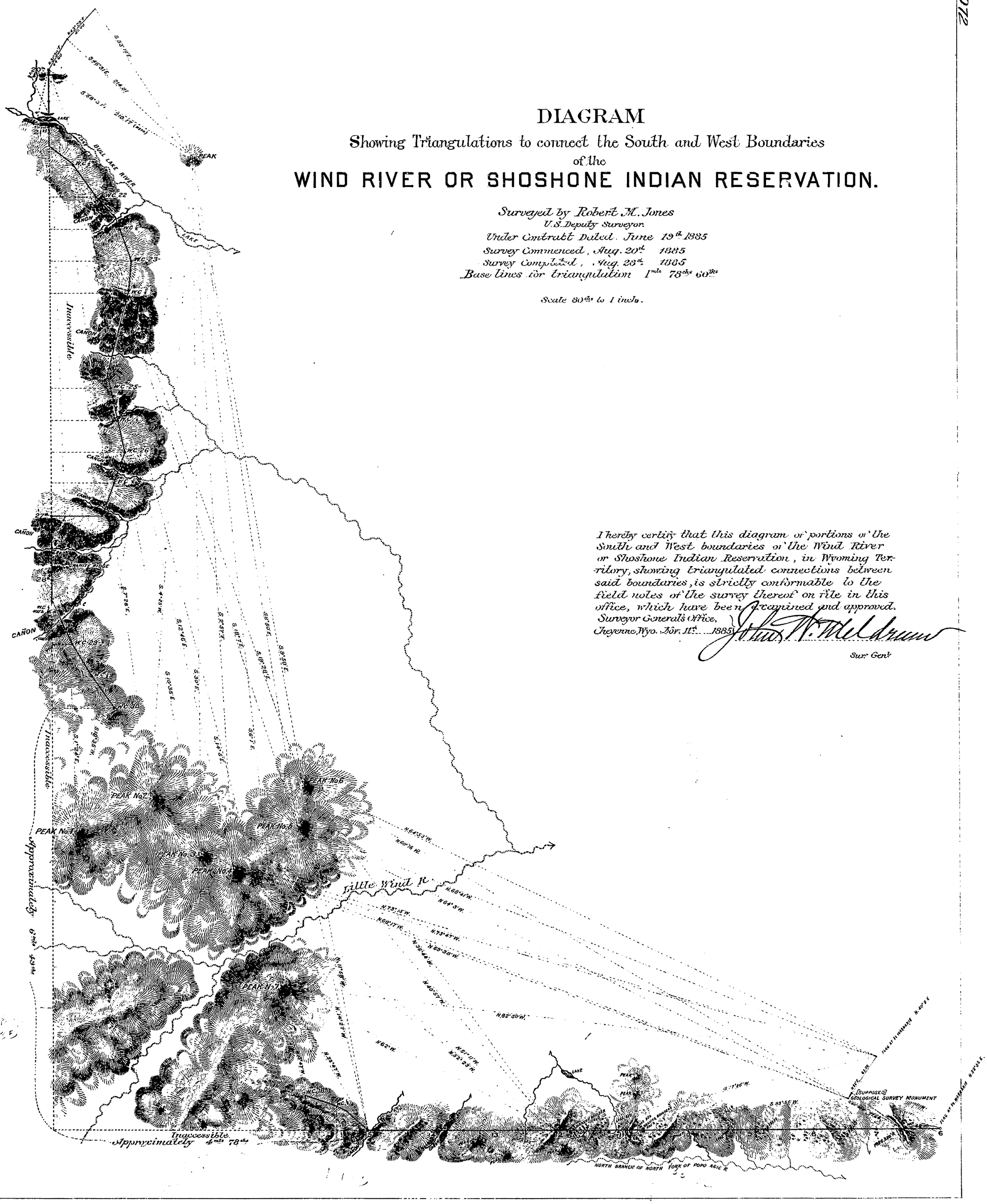

I hereby certify that this diagram of portions of the South and West boundaries of the Wind River or Shoshone Indian Reservation, in Wyoming Territory, showing triangulated connections between said boundaries, is strictly conformable to the field notes of the survey thereof on file in this office, which have been examined and approved.

Surveyor General's Office,
Cheyenne, Wyo. Nov. 11th 1885

John W. Mc Donald
Sur. Genl

Supplemental Plat

CONTINENTAL DIVIDE BOUNDARY OF

SHOSHONE INDIAN RESERVATION

WYOMING

1 Inch = 40 Chs.

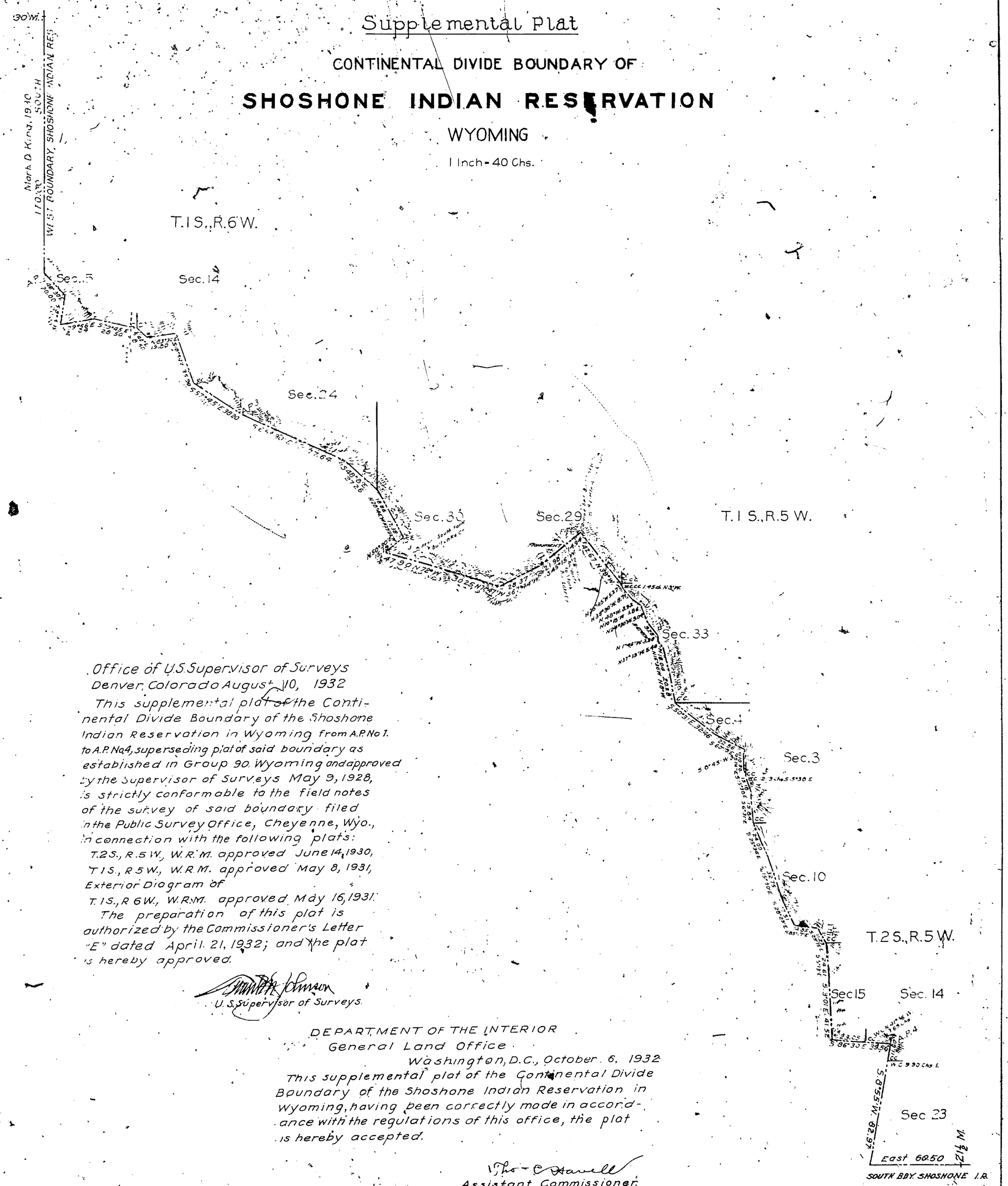

Office of U.S. Supervisor of Surveys
Denver, Colorado August 10, 1932

This supplemental plat of the Continental Divide Boundary of the Shoshone Indian Reservation in Wyoming from A.P. No 1. to A.P. No 4, superseding plat of said boundary as established in Group 90, Wyoming and approved by the Supervisor of Surveys May 9, 1928, is strictly conformable to the field notes of the survey of said boundary filed in the Public Survey Office, Cheyenne, Wyo., in connection with the following plats:

T.2 S., R.5 W., W.R.M. approved June 14, 1930,
T.1 S., R.5 W., W.R.M. approved May 8, 1931,
Exterior Diagram of
T.1 S., R.6 W., W.R.M. approved May 16, 1931.

The preparation of this plat is authorized by the Commissioner's Letter "E" dated April 21, 1932; and the plat is hereby approved.

U.S. Supervisor of Surveys

DEPARTMENT OF THE INTERIOR
General Land Office
Washington, D.C., October 6, 1932

This supplemental plat of the Continental Divide Boundary of the Shoshone Indian Reservation in Wyoming, having been correctly made in accordance with the regulations of this office, the plat is hereby accepted.

Assistant Commissioner

Rec'd from G.L.O. "E" Dec 10, 1932

4-A-4