8377 Click Here for Field Notes

ORIGINAL

TOWNSHIP 2 NORTH, RANGE 3 EAST, OF THE WIND RIVER MERIDIAN, WYOMING.

DEPENDENT RESURVEY AND SUBDIVISION OF SECTION 31

Mean Magnetic Declination
12 ½° E.

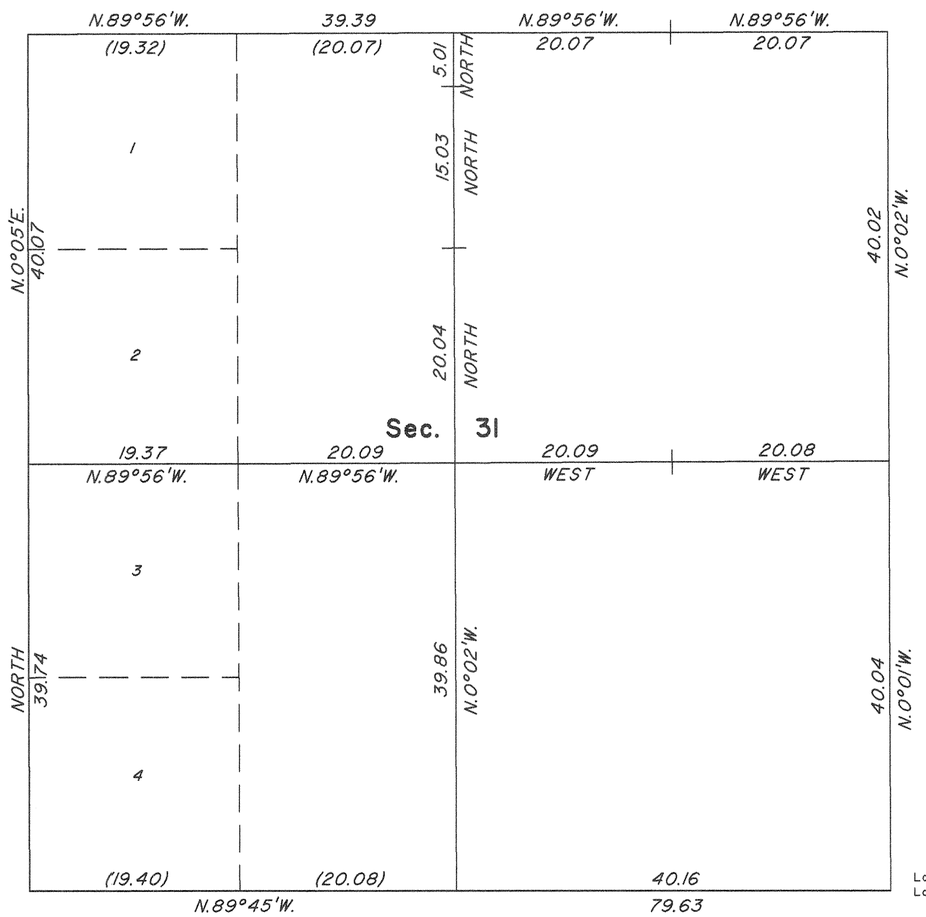

Lat. 43° 05' 56.475" N.
Long. 108° 33' 32.871" W.
NAD 83 (1993)



Scale in Chains

A history of surveys is contained in the field notes.

This plat represents the dependent resurvey of portions of the south and west boundaries and subdivisional lines, designed to restore the corners in their true original locations according to the best available evidence, and the subdivision of section 31, T. 2 N., R. 3 E., Wind River Meridian, Wyoming.

The lottings and areas are as shown on the plat approved December 4, 1891.

Survey executed by Joel T. Ebner, Cadastral Surveyor, beginning September 9, 2002, and completed September 17, 2002, pursuant to Special Instructions dated June 14, 2002 for Group No. 702, Wyoming.

UNITED STATES DEPARTMENT OF THE INTERIOR
BUREAU OF LAND MANAGEMENT

Cheyenne, Wyoming May 18, 2004

This plat is strictly conformable to the approved field notes, and the survey, having been correctly executed in accordance with the requirements of law and the regulations of this Bureau, is hereby accepted.

For the Director

John P. Lee

Chief Cadastral Surveyor for Wyoming

J.T.E / J.E.J

21 A

OFFICIALLY FILED: June 28, 2004

T. 2 N. - 1.

21

Click Here for Field Notes

5026

Township No. 2 North Range No. 3 East of the Wind River Meridian

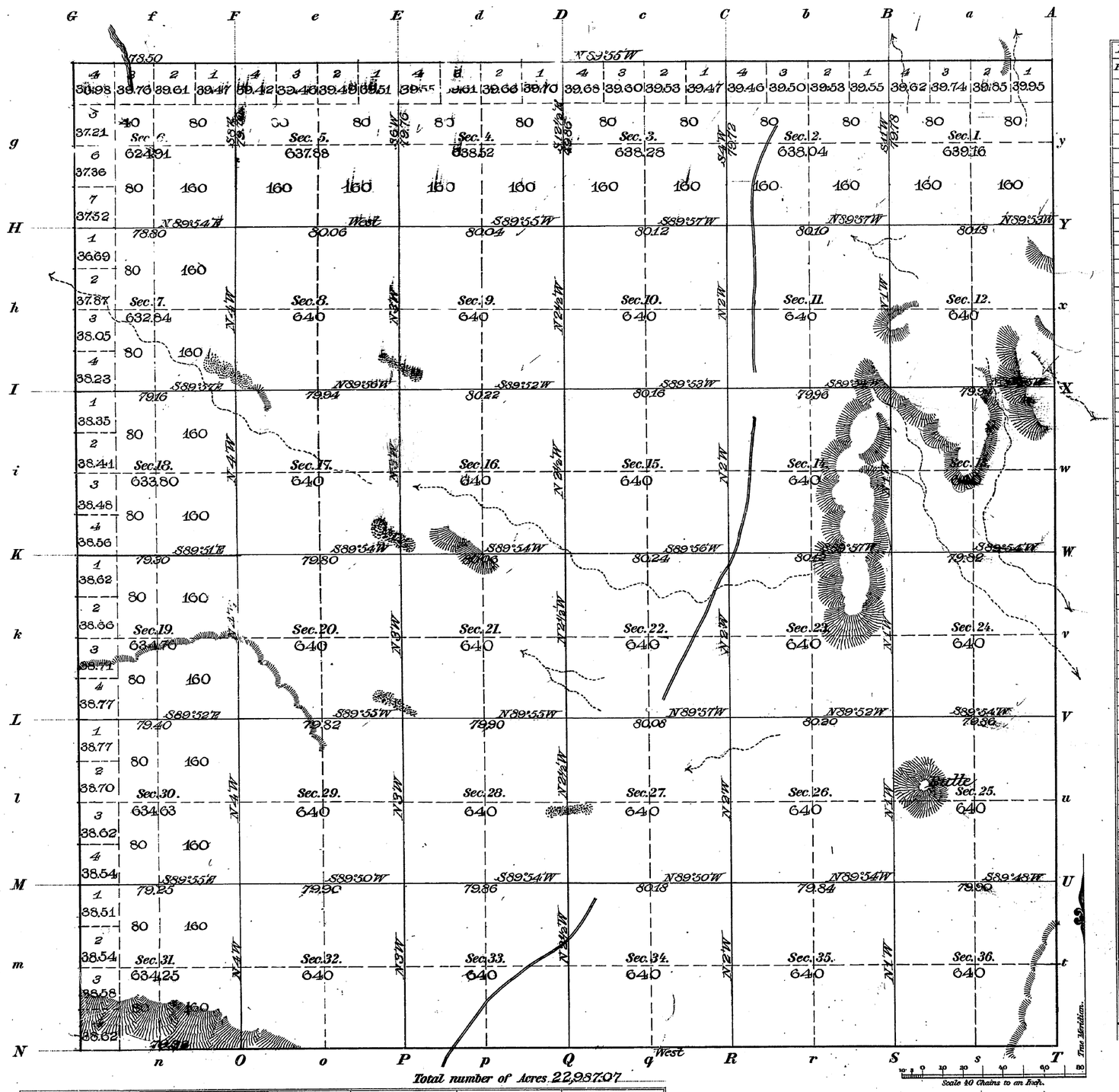

Total number of Acres 22,987.07

Meanders of								
Posts	Courses	Ch.s Lks	Posts	Courses	Ch.s Lks	Posts	Courses	Ch.s Lks

All Subdivisional lines at minimum rates 59 Mls 75 Chs 03 Lks

Surveys Designated	By Whom Surveyed	Date of Contract	Amount of Surveys M.	Ch.s	Lks	When Surveyed	Magnetic Declination
Township lines Subdivisions	Howard B. Carpenter	March 22, 1891	59	75	03	May 30-June 3 91	17° 04' East

The above Map of Township No. 2 North of Range No. 3 East of the Wind River Meridian, Wyoming is strictly conformable to the field notes of the survey thereof on file in this Office, which have been examined and approved.

Surveyor Generals Office, Cheyenne Wyoming Dec. 1891

Wm A. Richards Sur. Genl.

21

2N-3E

EXTERIOR LINES

Scale 1 inch = 2 miles *Magnetic Var. East.*

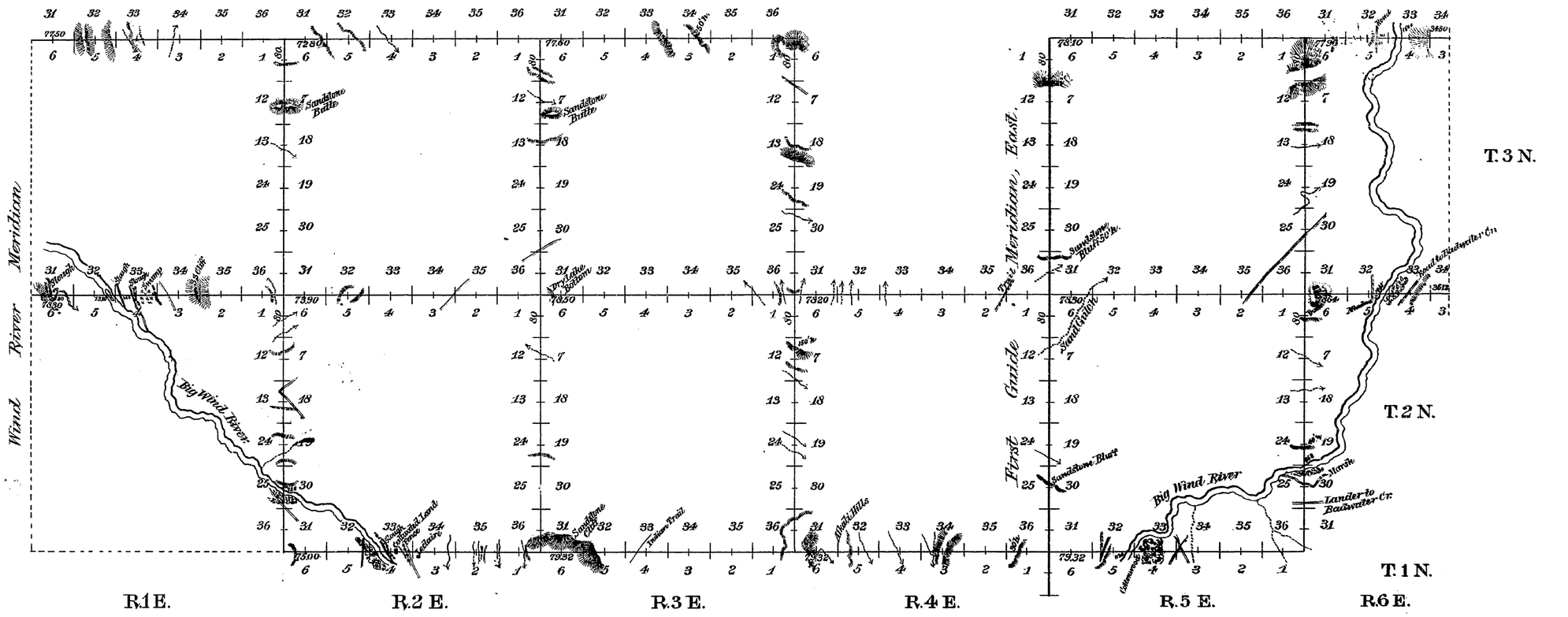

First Guide Mer. E. in Tp 3 N., minimum rates 6 Mls 0 Chs 0 Lks

Surveys Designated	By Whom Surveyed	Date of Contract	Amount of Surveys Mls	Chs	Lks	When Surveyed	Magnetic Declination
Exterior Lines	Howard B. Carpenter	March 22d 1890	132	33	68	July 15-16, Aug 1-19 & Nov. 2-3, 1890	17°03'-17°12' East
1st Guide Mer. E	" " "	" " "	13	00	00	July 12-13, 1890	17°03' East.

I hereby certify that the above diagram of the Exterior Lines of Townships 2 & 3 North, Ranges 1, 2, 3, 4, 5 & 6 East of the Wind River Meridian in Wyoming, and the First Guide Meridian in Townships 1, 2 & 3 North, is strictly conformable to the field notes of the survey thereof on file in this Office which have been examined and approved.

Surveyor General's Office
Cheyenne Wyo. April 15th 1891

Wm A. Richards
Surveyor General