8439 **Click Here for Field Notes** ORIGINAL

TOWNSHIP 2 SOUTH, RANGE 1 WEST, OF THE WIND RIVER MERIDIAN, WYOMING.

DEPENDENT RESURVEY, SUBDIVISION OF SECTION, METES AND BOUNDS SURVEY



T. 33 N., R. 101 W., SIXTH PRINCIPAL MERIDIAN, WYOMING

Enlarged Diagram
(Not to Scale)

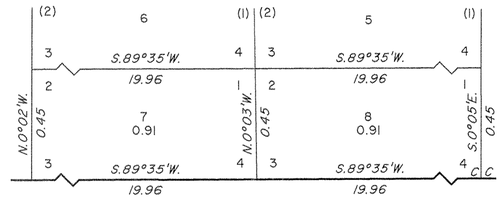

A history of surveys is contained in the field notes.

This plat represents the dependent resurvey of a portion of the south boundary of the Wind River Indian Reservation and subdivisional lines, designed to restore the corners in their true original locations according to the best available evidence, and the survey of the subdivision of section 20, and the metes and bounds survey of certain lots in section 20, T. 2 S., R. 1 W., Wind River Meridian, Wyoming.

Except as indicated hereon, the lotting and areas are as shown on the undated plat of the 1898 survey executed by Stahle and Artist.

Survey executed by Joel T. Ebner, Cadastral Surveyor, beginning June 29, 2005, and completed July 7, 2005, pursuant to Special Instructions dated June 20, 2005, for Group No. 751, Wyoming.

UNITED STATES DEPARTMENT OF THE INTERIOR
BUREAU OF LAND MANAGEMENT

Cheyenne, Wyoming November 9, 2006

This plat is strictly conformable to the approved field notes, and the survey, having been correctly executed in accordance with the requirements of law and the regulations of this Bureau, is hereby accepted.

For the Director

John P. Lee
Chief Cadastral Surveyor for Wyoming

J.E.J./C.I.D.

32 C

OFFICIALLY FILED: December 29, 2006

RECEIVED S. G. O.
APR 10 1917
CHEYENNE, WYO.

Click Here for Field Notes

5059

RESURVEYS IN TOWNSHIP NO. 2 SOUTH RANGE NO. 1 WEST OF THE WIND RIVER MERIDIAN, WYOMING.

WIND RIVER OR SHOSHONE INDIAN RESERVATION

SUPPLEMENTAL PLAT

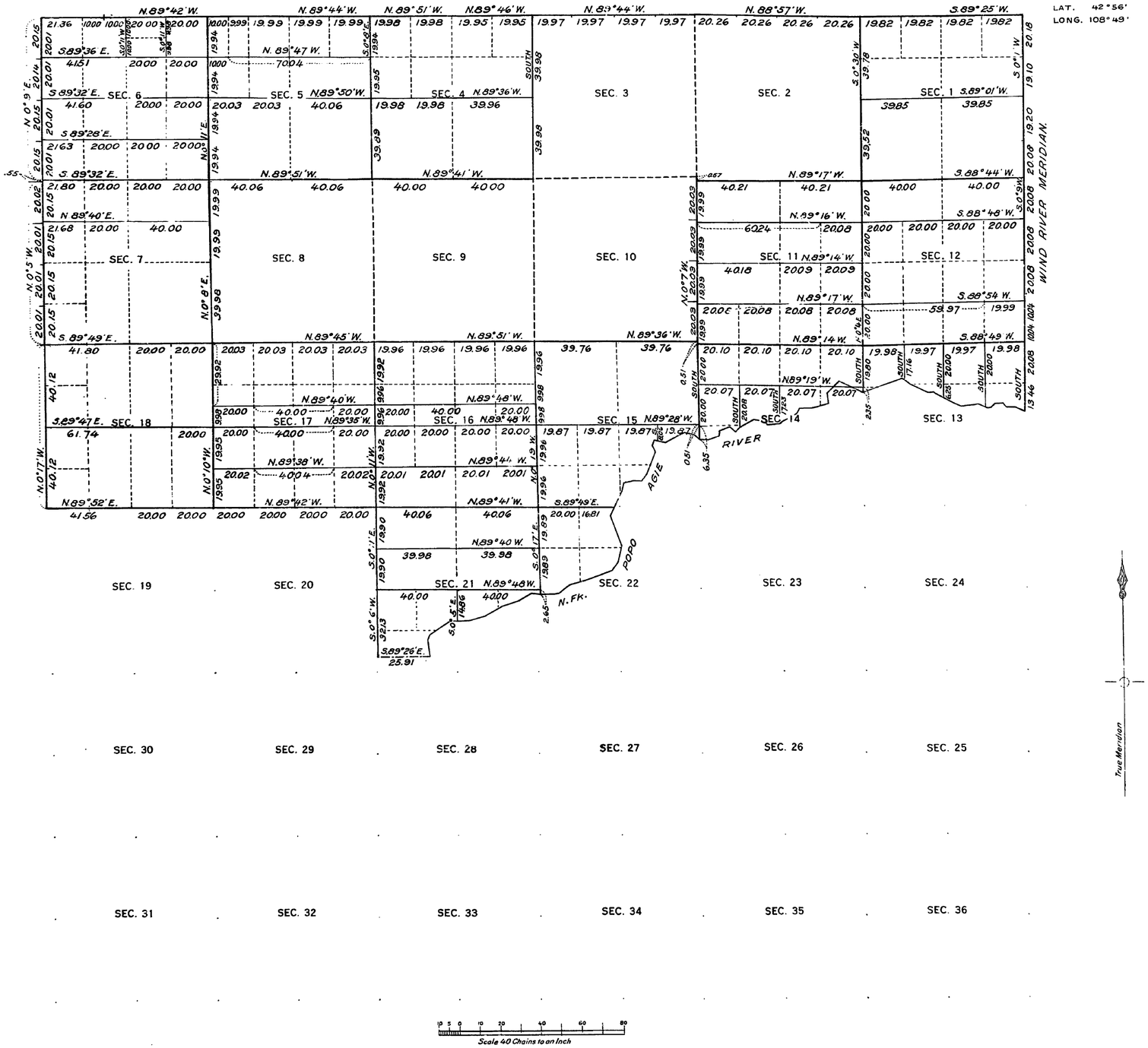

SURVEYS DESIGNATED	BY WHOM SURVEYED	TITLE	WHEN SURVEYED
STANDARD LINES	R.A. FARMER	Topographer	Oct. 1913.
TOWNSHIP "	R.A. FARMER AND F.C. MILLER	U.S. Surveyor and Transitman	July 1913. June 6, 1914.
SUBDIVISION	R.A. FARMER	U.S. Surveyor	June 11-19, 1914.
MEANDER	"	"	June 12, 1914.
BOUNDARY			

A. F. DUNNINGTON, Topographer in charge. Instructions May 28, 1913.

R.A.F.
F.C.M.
A.F.D.

This plat represents a resurvey made for the purpose of restoring and re-establishing corners for Indian allotment locations.

THE ABOVE MAP OF TOWNSHIP NO 2 SOUTH RANGE NO 1 WEST OF THE WIND RIVER MERIDIAN, WYOMING, IS STRICTLY CONFORMABLE TO THE FIELD NOTES OF THE SURVEY THEREOF ON FILE IN THIS OFFICE WHICH HAVE BEEN EXAMINED AND APPROVED.

D.B.C.
U. S GENERAL LAND OFFICE

WASHINGTON D. C., MARCH 8, 1917

Commissioner

Approved and accepted by Comm. Mar. 8. 1917
Trip. plat sent to Lander L.O. Apr. 12. 1917.

32-B.

2S-1W

S. I. R. 1.

49

Click Here for Field Notes

5058

Fractional Township No 2 South Range No 1 West of the Wind River Meridian

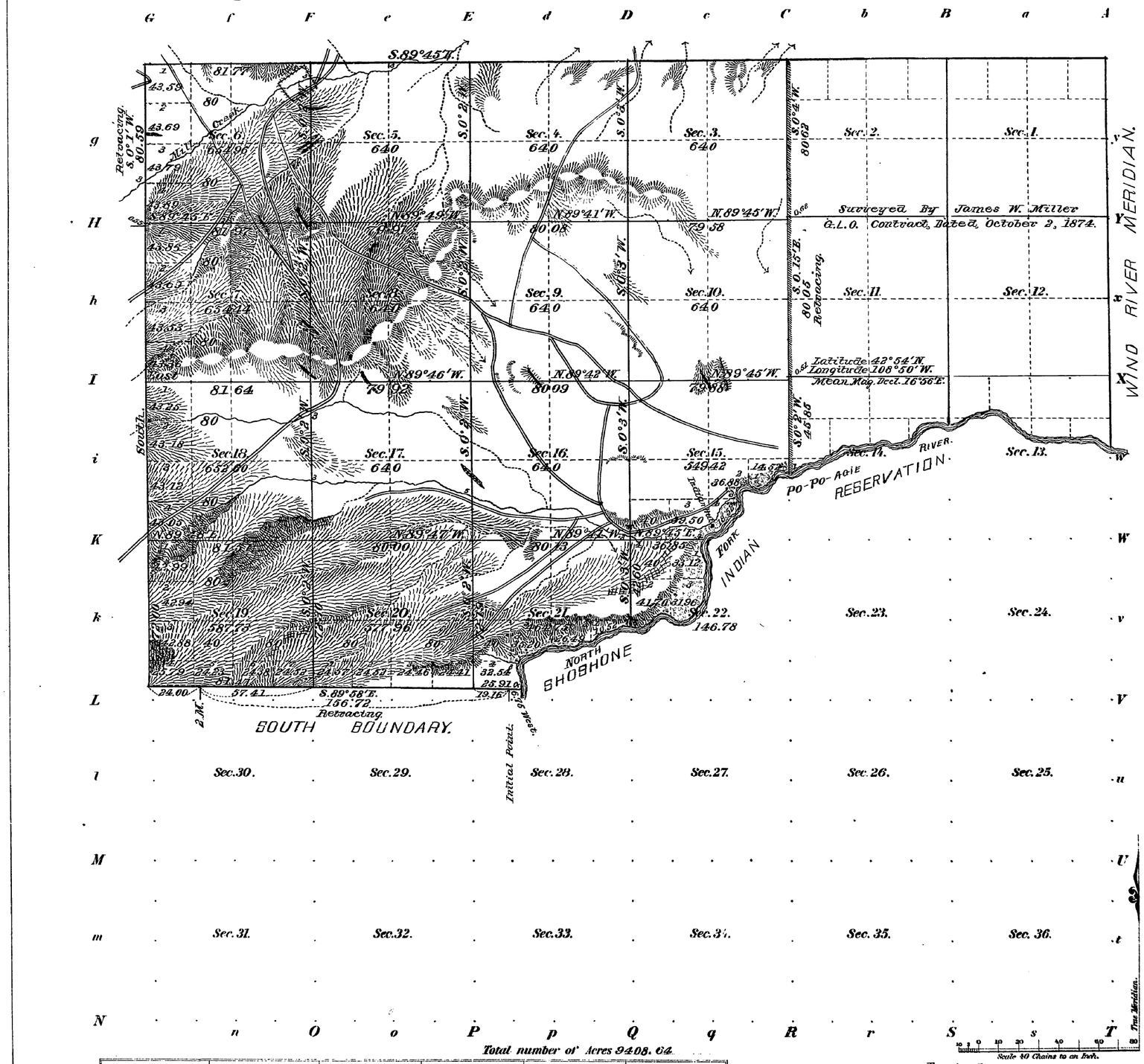

Meanders of

Posts	Courses	Ch's Lk's	Posts	Courses	Ch's Lk's	Posts	Courses	Ch's Lk's

Total number of Acres 9408.64

Surveys Designated	By Whom Surveyed	Date of Contract No.	Amount of Surveys M.	Ch's	Lk's	When Surveyed	
North, East and South Township lines	James W. Miller	G.L.O. October 2, 1874.	6	57	46	July 8-Aug. 25, 1875.	
Subdivisions	"	" "	25	24	29	" 18-20	"
West Boundary	Howard B. Carpenter	236 March 22, 1890	3	72	00	June 16,	1891.
North. "	Stahle & Artist	268 March 28, 1898	4	1	77	May 7,	1898.
Subdivisions	" " "	" "	22	68	65	" 6-12	"
Connections	" " "	" "	1	5	6	" "	"
Meanders	" " "	" "	2	57	51	" 12,	

The above Fractional Map of Township No 2 South of Range No 1 West of the Wind River Meridian, Wyoming, is strictly conformable to the field notes of the survey thereof on file in this Office, which have been examined and approved.

Surveyor Generals Office. Alphus P. Hazzard Sur' Gen'l

I.B.M. Computer.
F.A.O. Topog. and Lettering.

THE HORNS PETERS CO. LITHO., WASHINGTON, D. C.

32-A

2S - 1W

S.S.R. I

32

Click Here for Field Notes

Triplicate

5057

TOWNSHIP No. 2 South RANGE No. 1 West Wind River MERIDIAN



Total number of Acres 3035.47

Surveys Designated	By Whom Surveyed	Date of Contract	Amount of Surveys M. Ch.s Lk.s	When Surveyed
Township lines				
Subdivisions	James W. Miller	Oct. 2nd 1874	25 - 24 - 29	July 1875

Meanders of								
Posts	Courses	Ch.s Lk.s	Posts	Courses	Ch.s Lk.s	Posts	Courses	Ch.s Lk.s

Total Meanders: Ms 2 : Chs 14 : Lks 82.

The above Map of Township No. Two S. of Range No. One W. Wind river Meridian Wyoming Territory is strictly conformable to the field notes of the survey thereof on file in this Office, which have been examined and approved.

General Land Office
~~Surveyor General's Office~~
Washington, D.C. Dec. 28th 1875

S. S. Burnett
Commissioner. ~~Sur. Gen.~~

32

2S-1W

5087

TOWNSHIP EXTERIORS

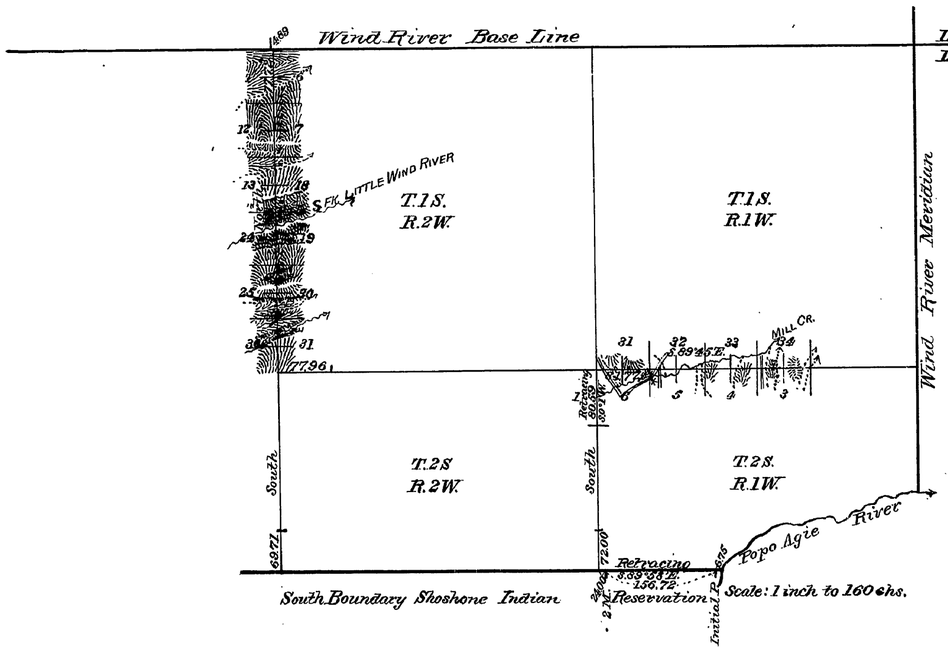

Table of Mileage

Lines Designated	Amount Mls. Chs. Lks.	When Surveyed
Township lines	9 78 97	May 6-14, 1898
Connecting lines	4 89	" " 14 "

This Plat
of
a part of the North boundary of Township No. 2 S., Range No. 1 W. and the West boundary of Township No. 1 S., Range No. 2 West of the Wind River Meridian, Wyoming, is strictly conformable to the field notes of the survey thereof by
Stahle & Artist U.S. Dep. Survs.
under their Contract, No. 268, Dated March 28th. 1898
which have been examined, approved and filed in this office
U.S. Surveyor Generals Office,
Cheyenne, Wyoming
January 14, 1899

Alphus P. Hanson
U.S. Surv. Genl.

I.B.M.

4977

6

Triplicate.

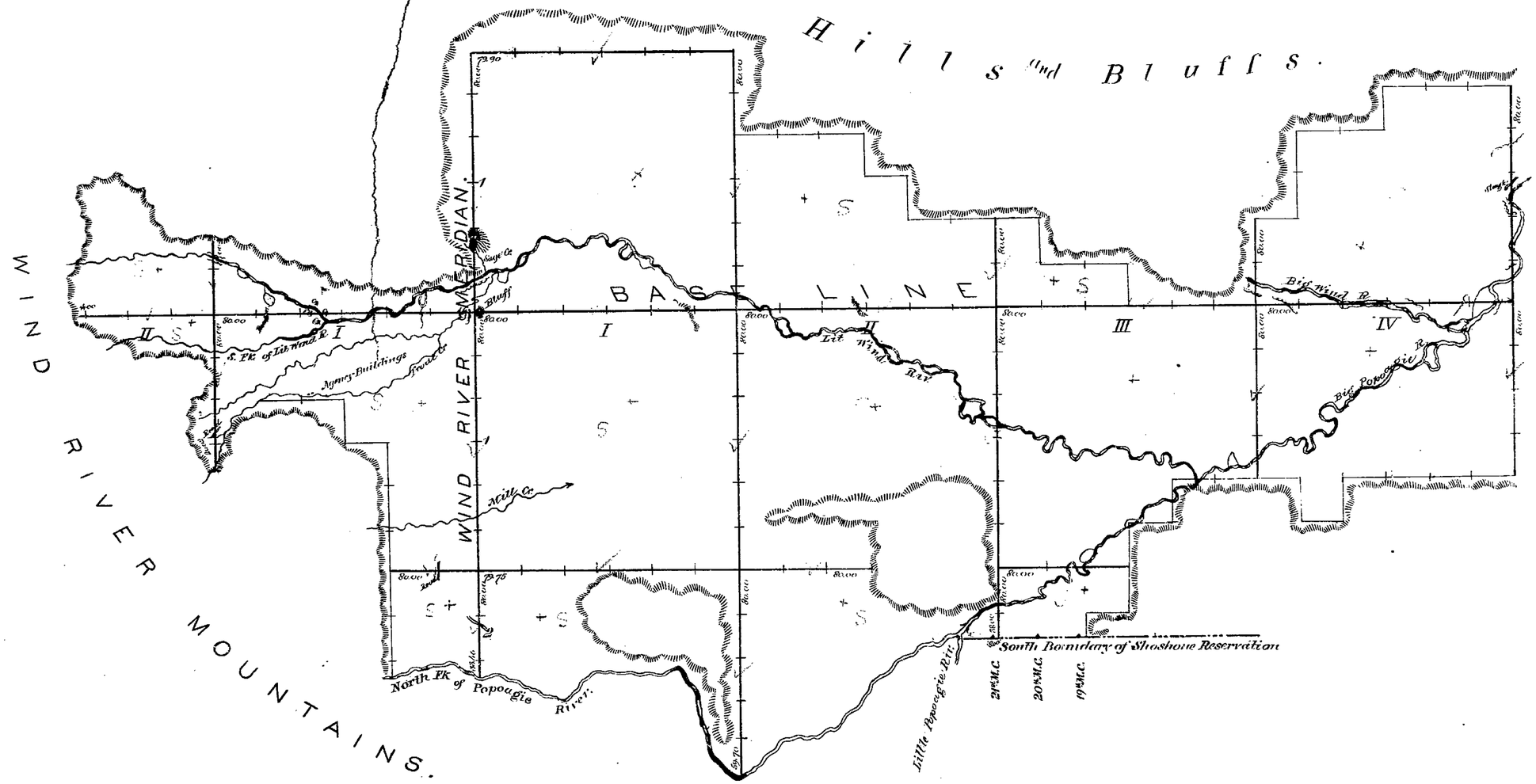

DIAGRAM

of the

EXTERIOR BOUNDARY LINES OF TOWNSHIPS IN THE SHOSHONE INDIAN RESERVATION

WYOMING TERRITORY.

Surveyed by

James W. Miller

U.S. Surveyor.

Under contract with Hon. S.S. Burdett Commissioner of the General Land Office, bearing date Oct 2nd 1874.

Commenced July 1875

Completed Aug. 1875

Scale 1 Inch to 1 Mile.

Department of the Interior
General Land Office
December 28th 1875

The above diagram of Exterior Boundary lines of Townships in the Shoshone Indian Reservation, in Wyoming Territory, is strictly conformable to the field notes on file in this Office, which have been examined and approved.

S. S. Burdett
Commissioner.