S.R-2

43

(4-675a.)

accession no 5160

Fractional Township No 2 South Range No 5 East of the Wind River Meridian Wyoming.



Meanders of

Posts	Courses	Ch.Lk.s	Posts	Courses	Ch.Lk.s	Posts	Courses	Ch.Lk.s

Latitude 42°36' N
Longitude 108°12' W
Mag. Decl. 16°44' E.

Total number of Acres 5245.48

Surveys Designated	By Whom Surveyed	Date of Contract	Amount of Surveys M.	Ch.	Lk.	When Surveyed	
North East & West Township lines	Burnham & Adams	301. May 1. 1905	8	58	84	October 11-21, 1905	
Subdivisions	" " "	" " "	12	66	32	October 21-28, 1905	
Connections.	" " "	" " "		32	45	" " "	
South Boundary.	Frank S. Wood	230. Dec. 15. 1886	5	78	52.	April 16, 1887.	

Fractional.

The above Map of Township No 2 South of Range No 5 East of the Wind River Meridian Wyoming is strictly conformable to the field notes of the survey thereof on file in this Office, which have been examined and approved.

Surveyor Generals Office.
Cheyenne, Wyoming. April 13, 1908.

Stephen P. Hanson
Sur. Gen.

U.S.R. Co.

THE NORRIS PETERS CO. LITHO., WASHINGTON, D.C.

C.W.A.

This plat accepted by the Hon. Commissioner in letter E, Mar 19, 1906. Tri-licate plat forwarded to the Border Land Office, July 24, 1906.

2S-5E

106

5157

TOWNSHIP EXTERIORS

Scale: 1 inch to 160 chains.

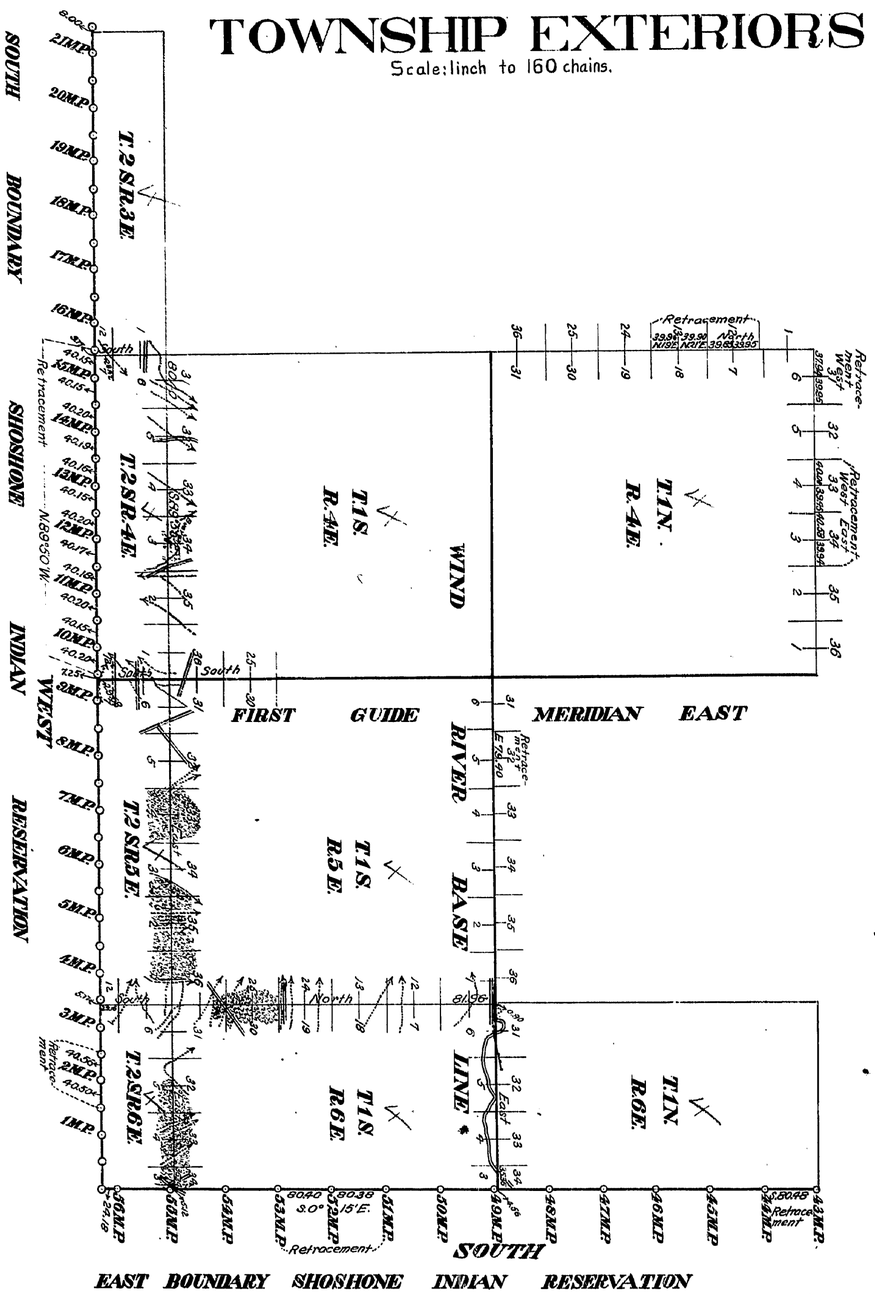

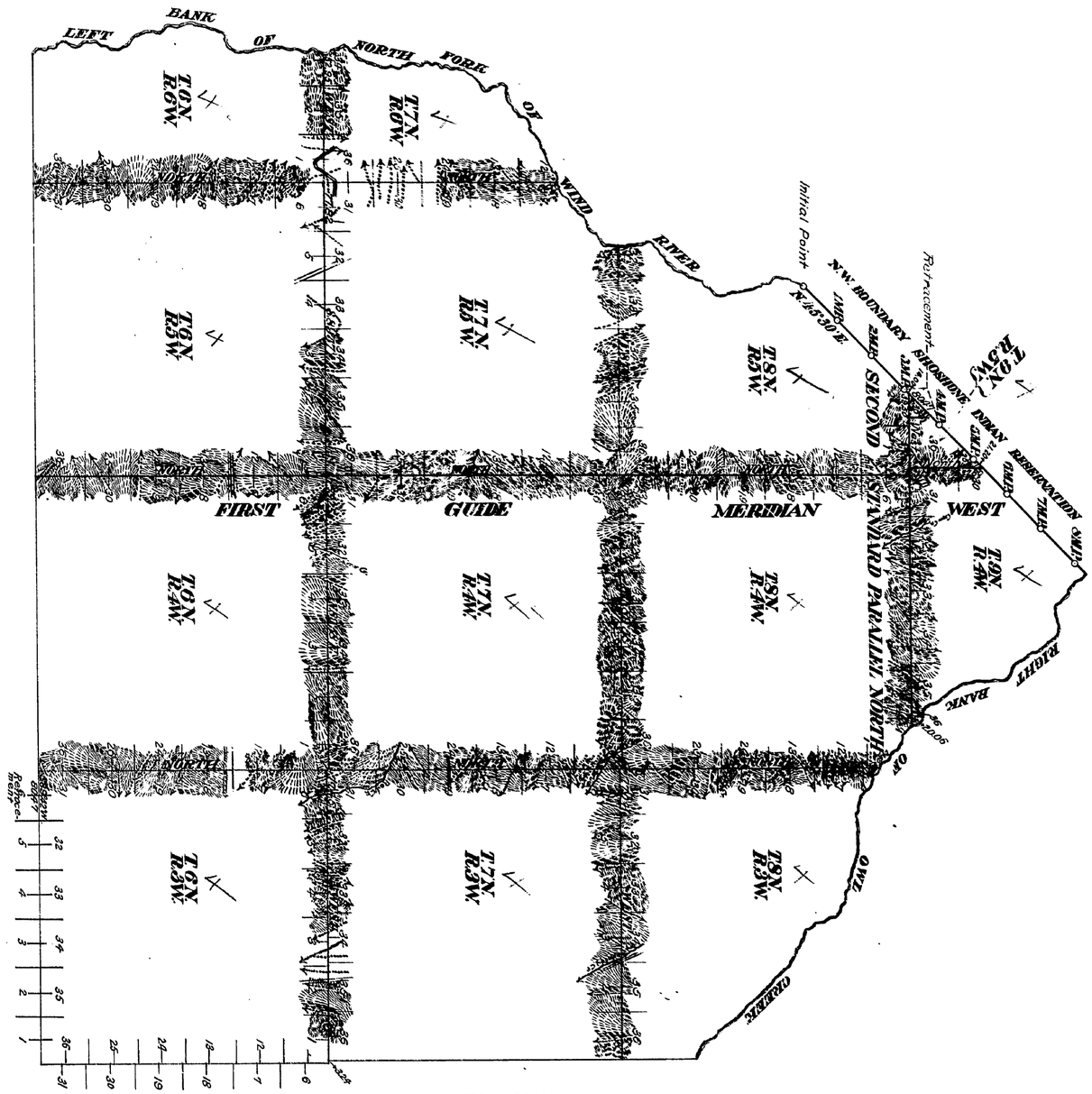

This Plat

Of The Wind River Base Line through R.6E.; The First Guide Meridian East through Fractional Tps. 1 and 2 S.; the north and west boundaries of Tp. 2 S. Rs. 4 and 6 E.; the south and east boundaries of Tp. 1 S. R. 5 E; The First Guide Meridian West through Tps. 6, 7, 8 and 9 N.; The Second Standard Parallel North through Rs. 4 and 5 W.; the north and west boundaries of Tps. 6 and 7 N., Rs. 3 and 5 W.; the north boundaries of Tps. 6 and 7 N. R. 4 W. and Tp. 6 N. R. 6 W.; the east boundary of Tp. 8 N. R. 4 W. and the retracement of portions of north and west boundaries of T. 1 N. R. 4 E.; the south boundary of T. 6 N. R. 3 W.; the Wind River Base Line and the south, east and north west boundaries of the Shoshone Indian Reservation, in Wyoming, is strictly conformable to the field notes of the same by,

Burnham and Adams, U.S. Deputy Surveyors,
under their
Contract No. 301, dated May 1, 1905,
which have been examined, approved and filed in this office.

U.S. Surveyor General's Office,
Cheyenne, Wyoming, April 30, 1906.

Alpheus P. Hanson
U.S. Surveyor General.

Table of Mileage

Survs. Designated	Amount	When Surveyed
	Mls. Chs. Lks.	
Standard Lines	33 02 40	June 6-Oct. 18, 1905
Township "	89 36 71	May 19-Oct. 21, "
Connecting "	1 07 77	" " " " "
Retracement "	16 02 29	July 22, Oct. 14, 15, 21 1929 "

C.W.H.

This plat accepted by the Hon. Commissioner in letter "E", May 10, 1906.

S.I.R. 1

2.

4969

PART OF THE SOUTH BOUNDARY
OF THE
WIND RIVER OR SHOSHONE INDIAN RESERVATION

Scale 40 chs to 1 inch. Magnetic Var. East.



All at one special rate.

Surveys Designated.	By Whom Surveyed.	Date of Contract. #230	Amount of Surveys. mls. chs. lks.	When Surveyed.
Part of South Bdy of Wind R. or Shoshone Ind. Res.	Frank S. Wood	Dec. 15th 1886	21 74 20	Apr. 13th 19th 1887

I hereby certify that the above diagram of a part of the South Boundary of the Wind River or Shoshone Indian Reservation in Wyoming Territory, is strictly conformable to the field notes of the survey thereof on file in this office, which have been examined and approved.

Surveyor General's Office,
Cheyenne, Wyoming,
June 28th 1887

John Charles Thompson
U.S. Surveyor General.

2