5192

ORIGINAL

TOWNSHIP No. 2 SOUTH, RANGE No. 5 WEST OF THE WIND RIVER MERIDIAN, WYOMING.

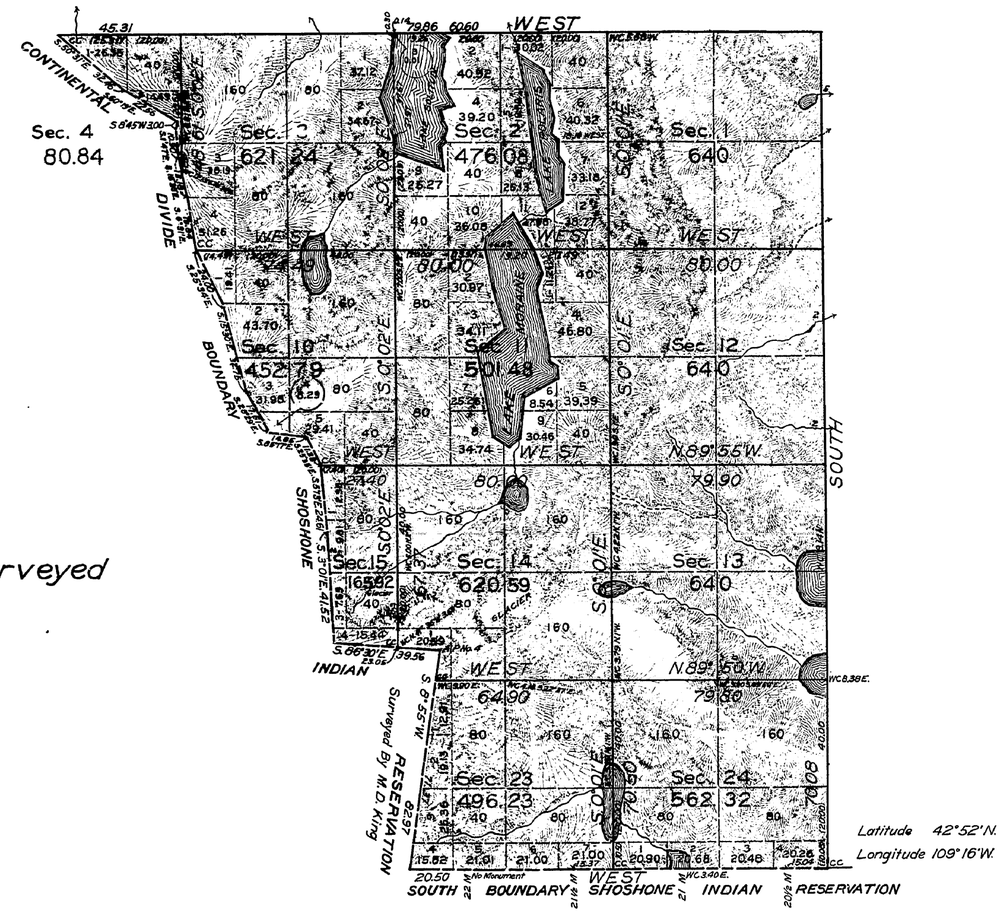

Scale: 40 Chains to an Inch

Area Surveyed **5,897.49** Acres

LINES DESIGNATED	BY WHOM SURVEYED	GROUP No.	GROUP DATE	MILEAGE MLS.	MILEAGE CHS.	WHEN SURVEYED BEGUN	WHEN SURVEYED COMPLETED
Exterior	Guy H. Richardson	106	July 6, 1928	13	20.96	July 27, 1929	August 13, 1929
Subdivision	"	"	"	14	32.97	August 10, 1929	August 29, 1929
Connecting	"	"	"		33.55	"	"
Meander	"	"	"	5	60.77	"	"
S. Bdy. Reservation	Mark D. King	90	February 1, 1926 March 10, 1927	1	75.54	July 10, 1926	August 27, 1927

AMT.

Office of U.S. Supervisor of Surveys
Denver, Colorado, June 14, 1930.

The above plat of Township No. 2 South, Range No. 5 West of the Wind River Meridian, Wyoming, is strictly conformable to the field notes of the survey thereof which have been examined and approved

U.S. Supervisor of Surveys

DEPARTMENT OF THE INTERIOR
GENERAL LAND OFFICE
Washington, D.C. July 11, 1930.

The survey represented by this plat having been correctly executed in accordance with the requirements of law and the regulations of this office, is hereby accepted.

Acting Assistant Commissioner

132

Trans. to Cheyenne L.O.
October 21, 1930

2S-5W

4072

DIAGRAM

Showing Triangulations to connect the South and West Boundaries
of the

WIND RIVER OR SHOSHONE INDIAN RESERVATION.

Surveyed by Robert M. Jones
U.S. Deputy Surveyor.
Under Contract Dated June 19th 1885
Survey Commenced, Aug. 20th 1885
Survey Completed, Aug. 28th 1885
Base lines for triangulation 1mle 78chs 60lks

Scale 80chs to 1 inch.

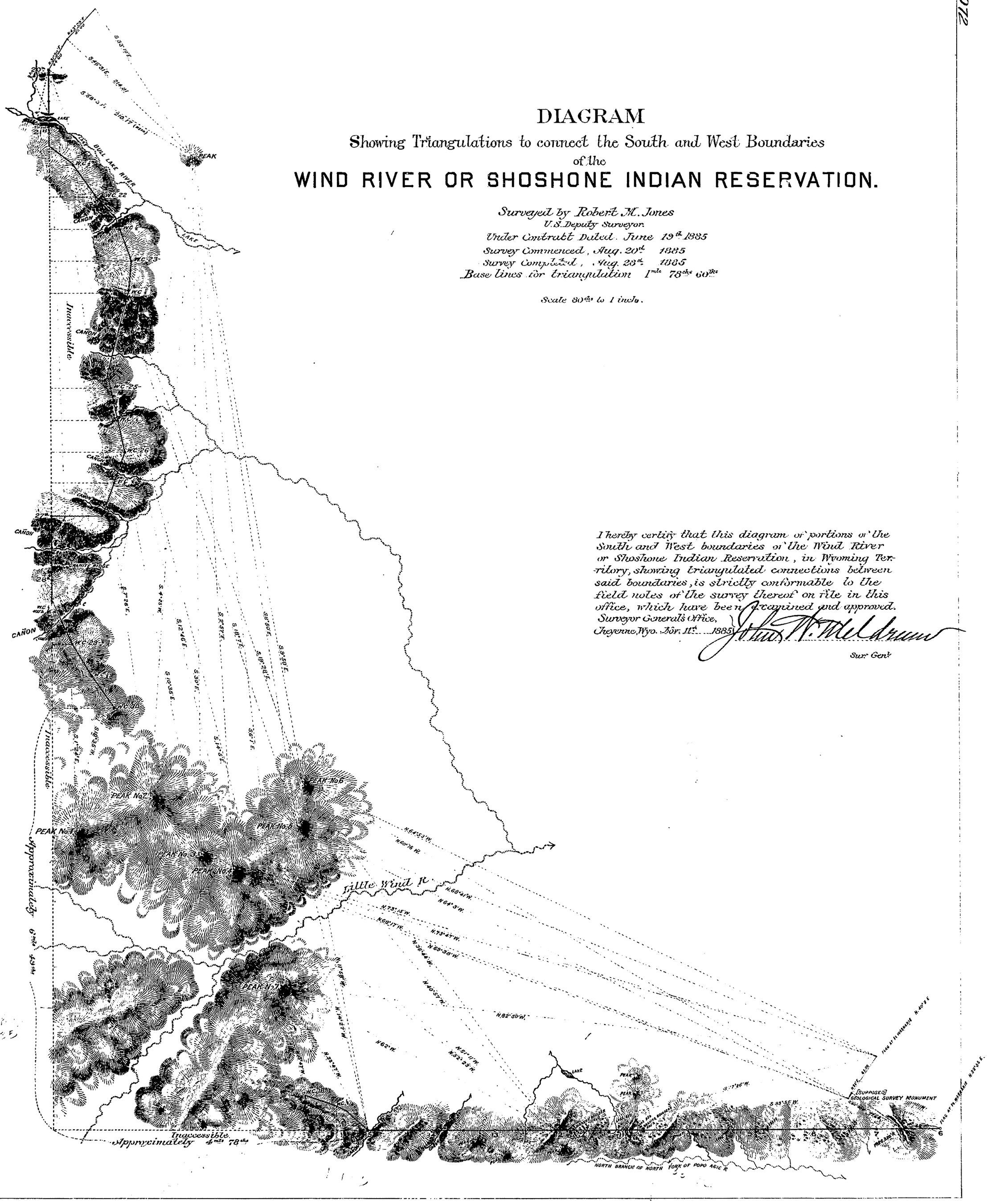

I hereby certify that this diagram of portions of the South and West boundaries of the Wind River or Shoshone Indian Reservation, in Wyoming Territory, showing triangulated connections between said boundaries, is strictly conformable to the field notes of the survey thereof on file in this office, which have been examined and approved.

Surveyor General's Office,
Cheyenne, Wyo. Nov. 11th 1885

John W. Mc Donald
Sur. Genl

Supplemental Plat

CONTINENTAL DIVIDE BOUNDARY OF

SHOSHONE INDIAN RESERVATION

WYOMING

1 Inch = 40 Chs.

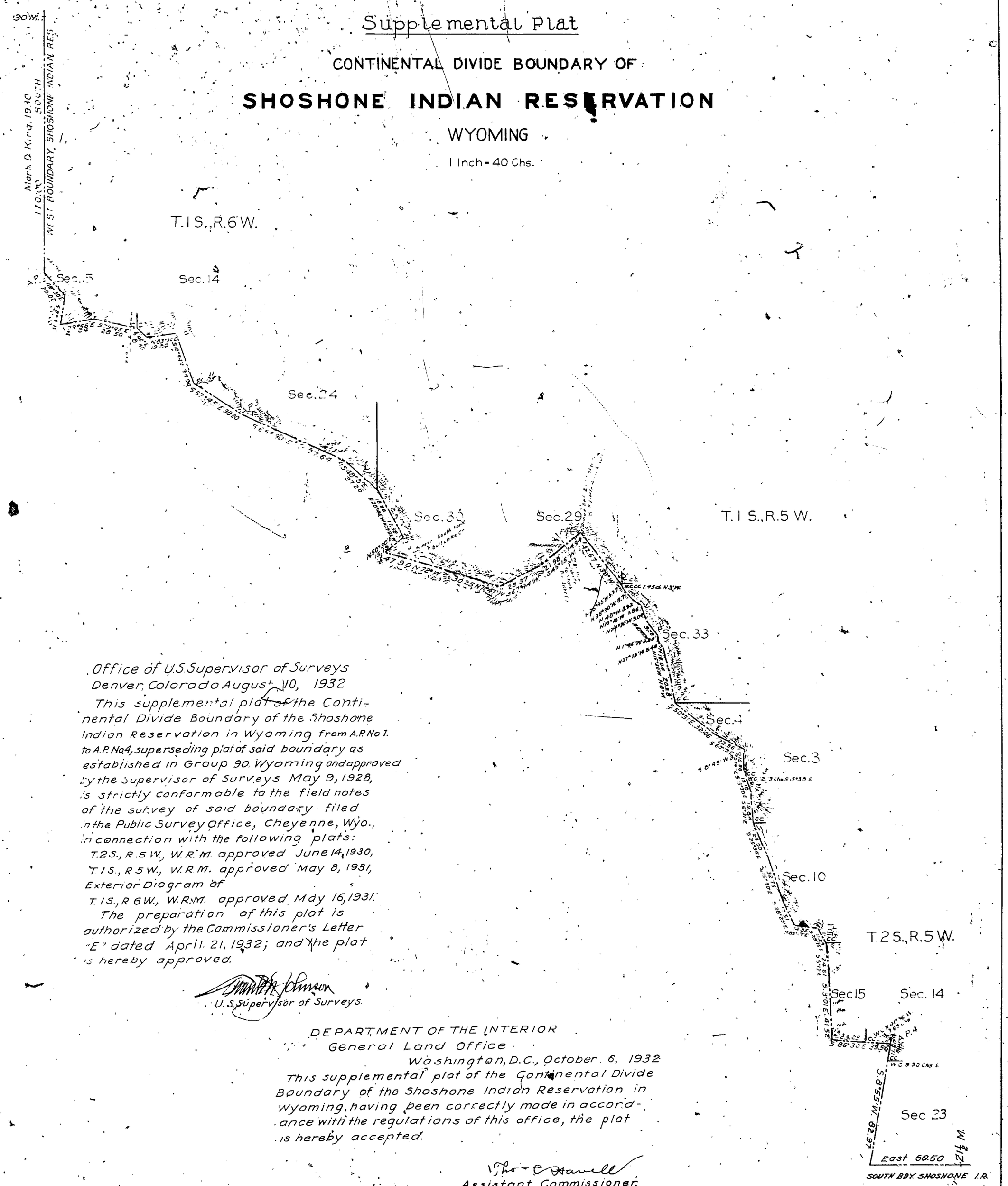

Office of U.S. Supervisor of Surveys
Denver, Colorado August 10, 1932

This supplemental plat of the Continental Divide Boundary of the Shoshone Indian Reservation in Wyoming from A.P. No 1. to A.P. No 4, superseding plat of said boundary as established in Group 90, Wyoming and approved by the Supervisor of Surveys May 9, 1928, is strictly conformable to the field notes of the survey of said boundary filed in the Public Survey Office, Cheyenne, Wyo., in connection with the following plats:

T.2 S., R.5 W., W.R.M. approved June 14, 1930,
T.1 S., R.5 W., W.R.M. approved May 8, 1931,
Exterior Diagram of
T.1 S., R.6 W., W.R.M. approved May 16, 1931.

The preparation of this plat is authorized by the Commissioner's Letter "E" dated April 21, 1932; and the plat is hereby approved.

U.S. Supervisor of Surveys

DEPARTMENT OF THE INTERIOR
General Land Office
Washington, D.C., October 6, 1932

This supplemental plat of the Continental Divide Boundary of the Shoshone Indian Reservation in Wyoming, having been correctly made in accordance with the regulations of this office, the plat is hereby accepted.

Assistant Commissioner

Rec'd from G.L.O. "E" Dec 10, 1932

4-A-4