5163

Fractional Township No. 2 South, Range No. 6 East of the Wind River Meridian, Wyoming.

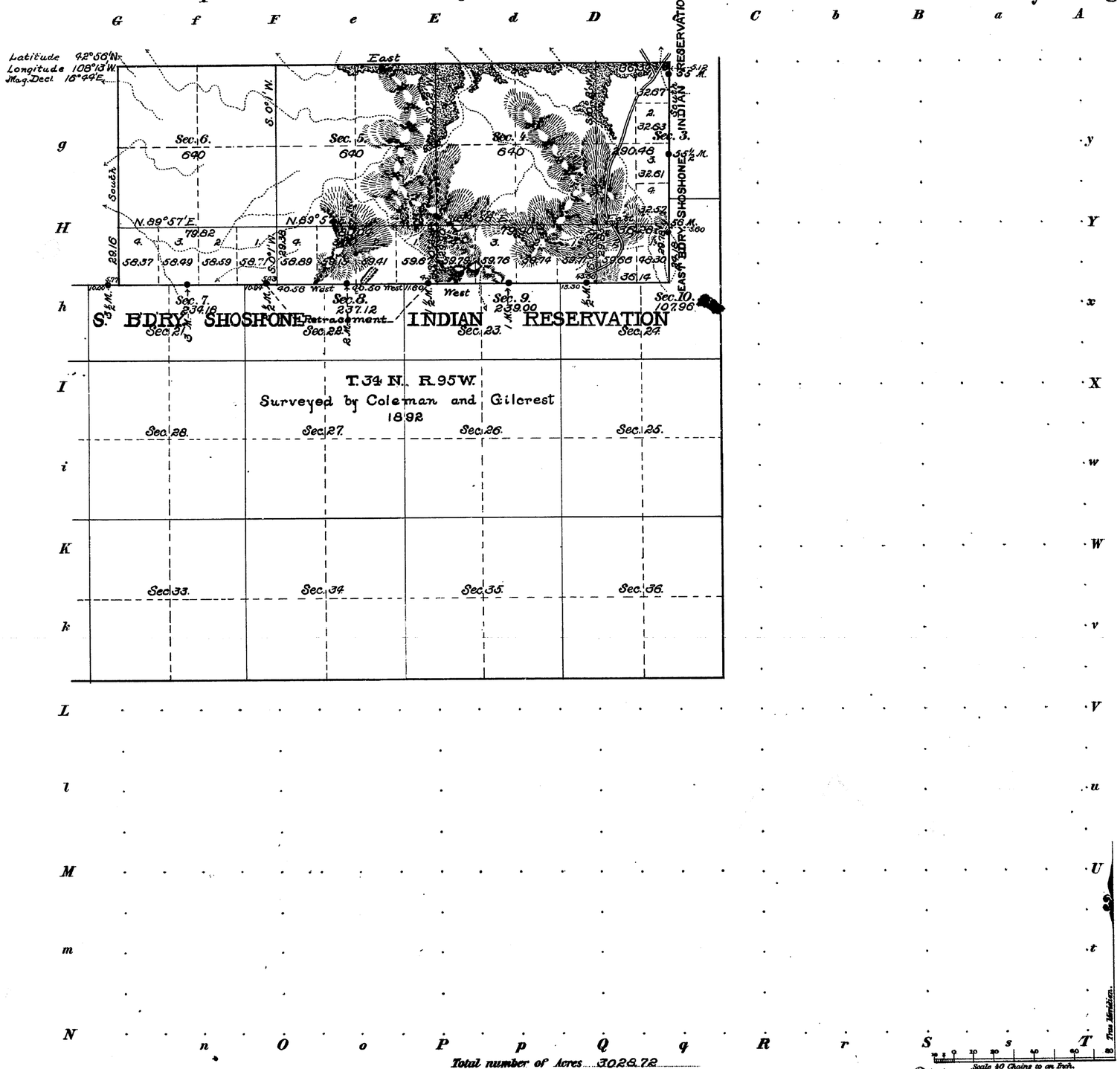

Meanders of

Posts	Courses	Ch.s Lk.s	Posts	Courses	Ch.s Lk.s	Posts	Courses	Ch.s Lk.s

Total number of Acres 3028.72

Surveys Designated	By Whom Surveyed	Date of Contract No.	Amount of Surveys M.	Ch.s	Lk.s	When Surveyed	
North and West Township lines	Burnham & Adams	301 May 1, 1905.	4	65	50	October 21, 1905.	
Subdivisions	" "	" " "	7	46	17	October 21, 1905.	
Connections	" "	" " "		19	19	" " "	
Retr. South Bdry.	" "	" " "	1	01	06	" " "	
South Boundary	Frank S. Wood	230 Dec. 15, 1886.	3	34	23	April 15, 1887.	
East "	" "	" " "	1	29	30	" 12, " .	

Fractional

The above Map of Township No. 2 South of Range No. 6 East of the Wind River Meridian, Wyoming is strictly conformable to the field notes of the survey thereof on file in this Office, which have been examined and approved.

Surveyor General's Office,
Cheyenne, Wyoming, April 20, 1906.

Alpheus G. Hanson
Sur. Gen.l

R. copy

THE NORRIS PETERS CO., LITHO., WASHINGTON, D. C.

This plat accepted by the Gen. Commissioner in letter "E," May 10, 1906.

2S-6E

S.I.R. 1

2.

4969

PART OF THE SOUTH BOUNDARY
OF THE
WIND RIVER OR SHOSHONE INDIAN RESERVATION

Scale 40 chs to 1 inch. Magnetic Var. East.



All at one special rate.

Surveys Designated.	By Whom Surveyed.	Date of Contract. #230	Amount of Surveys. mls. chs. lks.	When Surveyed.
Part of South Bdy of Wind R. or Shoshone Ind. Res.	Frank S. Wood	Dec. 15th 1886	21 74 20	Apr. 13th 19th 1887

I hereby certify that the above diagram of a part of the South Boundary of the Wind River or Shoshone Indian Reservation in Wyoming Territory, is strictly conformable to the field notes of the survey thereof on file in this office, which have been examined and approved.

Surveyor General's Office,
Cheyenne, Wyoming,
June 28th 1887

John Charles Thompson
U.S. Surveyor General.

2

Accession No. 4968

THE EAST BOUNDARY OF THE WIND RIVER OR SHOSHONE INDIAN RESERVATION

Scale 40 chs to 1 inch. Magnetic Var. East.

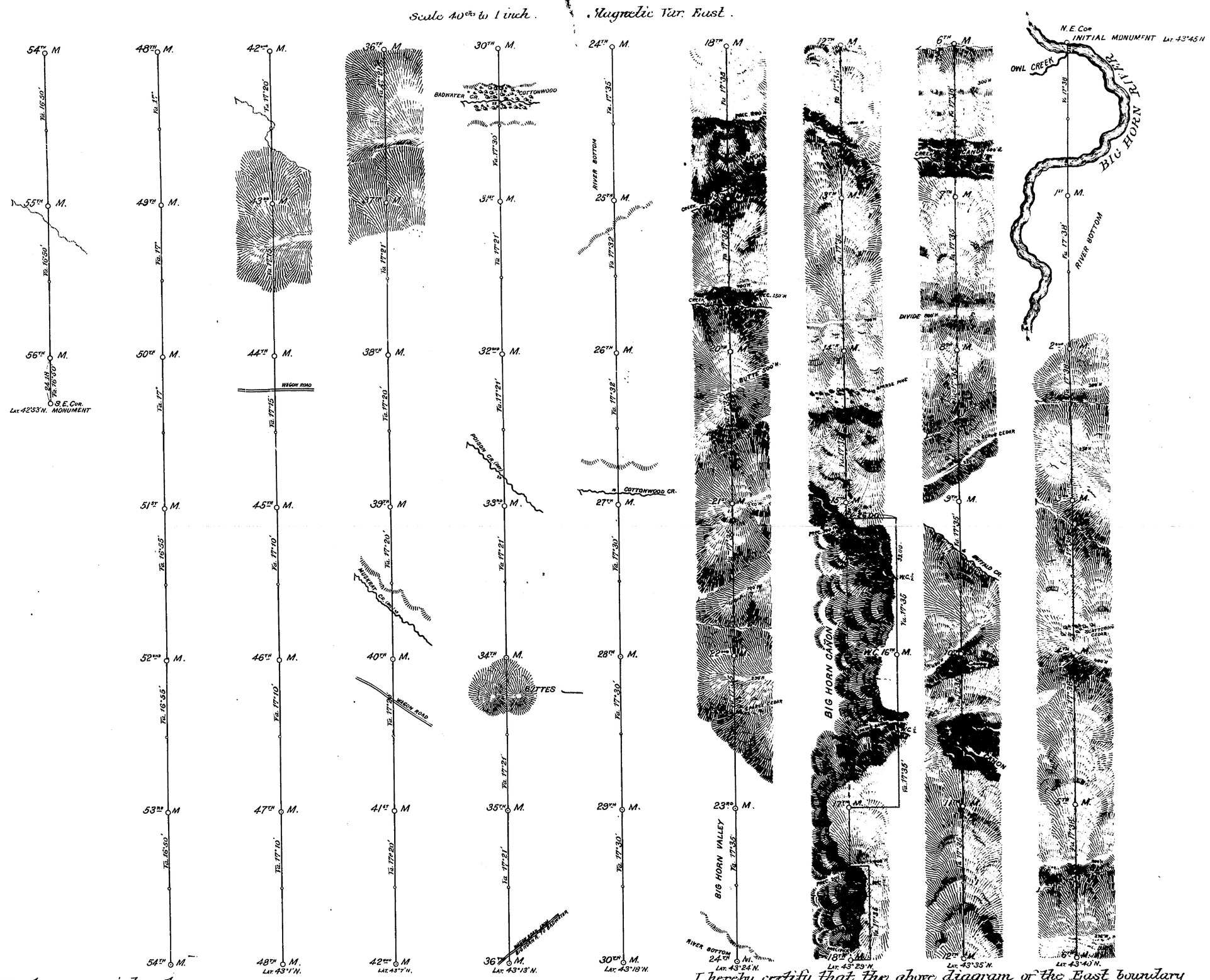

All at one special rate.

Surveys Designated.	By Whom Surveyed.	Date of Contract.	Amount of Surveys. mls	chs	lks	When Surveys.
E. Boundary of the Wd R. or Shoshone Ind. Res	Frank S. Wood.	Dec. 15th 1886	56	24	18	April 2nd-12th 1887

I hereby certify that the above diagram of the East boundary of the Wind River or Shoshone Indian Reservation in Wyoming Territory, is strictly conformable to the field notes of survey thereof on file in this office, which have been examined and approved.

Surveyor General's Office
Cheyenne Wyo. June 28th 1887

Wm Charles Thompson
U.S. Surveyor General.