Click Here for Field Notes

ORIGINAL

TOWNSHIP 3 NORTH, RANGE 2 EAST, OF THE WIND RIVER MERIDIAN, WYOMING.

DEPENDENT RESURVEY, SUBDIVISION OF SECTION, METES AND BOUNDS SURVEY

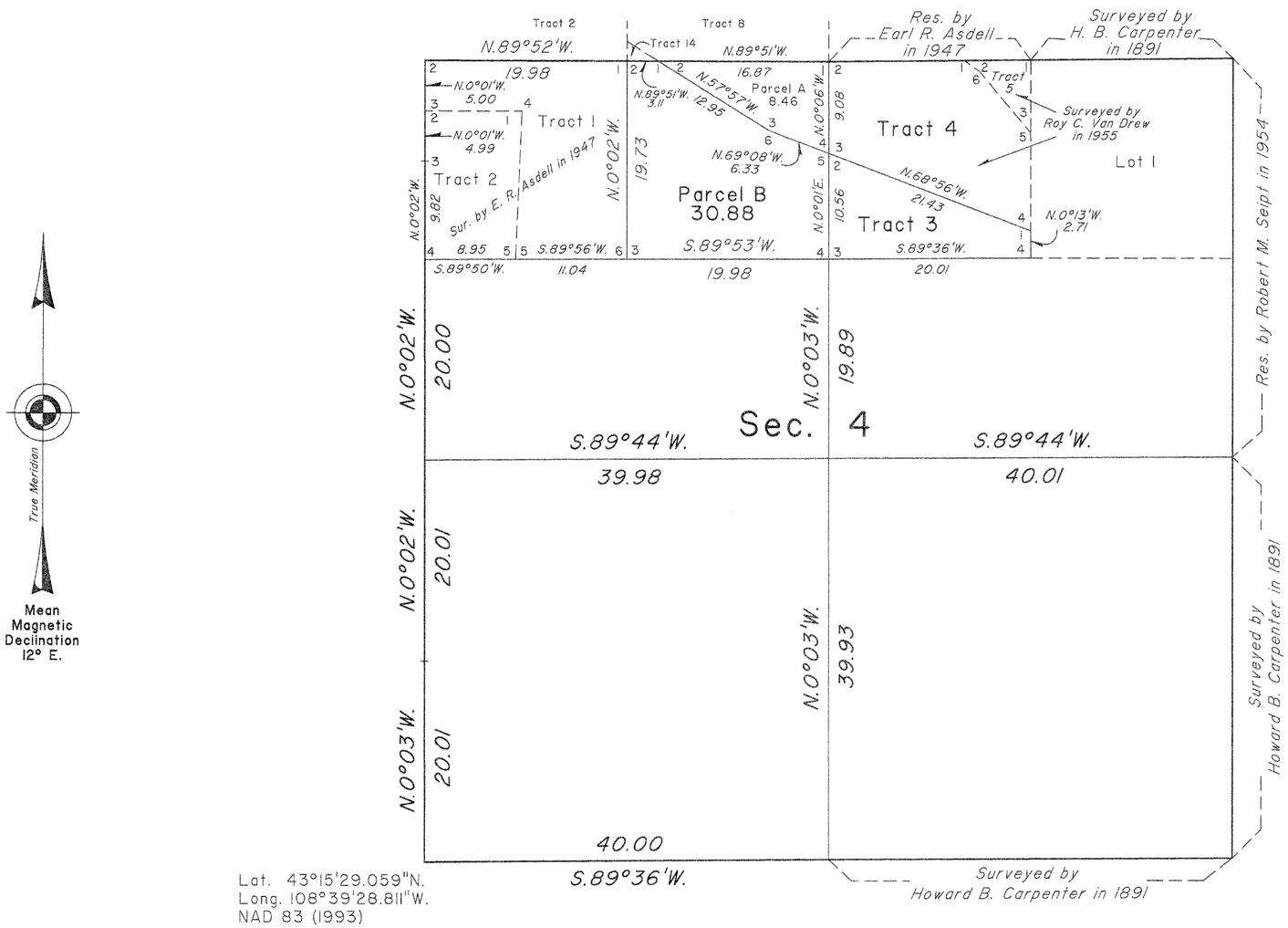

Lat. 43°15'29.059"N.
Long. 108°39'28.811"W.
NAD 83 (1993)

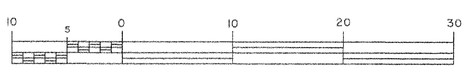

Scale in Chains

A history of surveys is contained in the field notes.

This plat represents the dependent resurvey of portions of the north boundary, subdivisional lines, subdivision of sections and certain tracts, designed to restore the corners in their true original locations according to the best available evidence, and the survey of the subdivision of section 11, and the metes and bounds survey of certain parcels, T. 3 N., R. 2 E., Wind River Meridian, Wyoming.

Except as indicated hereon, the lottings and areas are as shown on the plats approved December 4, 1891, July 13, 1948 and June 20, 1956.

Survey executed by Joel T. Ebner, Cadastral Surveyor, beginning May 25, 2005, and completed June 28, 2005, pursuant to Special Instructions dated May 12, 2005, for Group No. 746, Wyoming.

SHEET INDEX

Section 4	Sheet 1 of 3
Section 5	Sheet 2 of 3
Section 11	Sheet 3 of 3

UNITED STATES DEPARTMENT OF THE INTERIOR
BUREAU OF LAND MANAGEMENT

Cheyenne, Wyoming November 17, 2006

This plat is strictly conformable to the approved field notes, and the survey, having been correctly executed in accordance with the requirements of law and the regulations of this Bureau, is hereby accepted.

For the Director

John P. Lee
Chief Cadastral Surveyor for Wyoming

J.T.E./K.L.A.C.

OFFICIALLY FILED: December 29, 2006

TOWNSHIP 3 NORTH, RANGE 2 EAST, OF THE WIND RIVER MERIDIAN, WYOMING.

DEPENDENT RESURVEY, SUBDIVISION OF SECTION, METES AND BOUNDS SURVEY

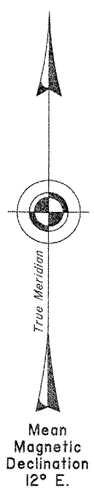

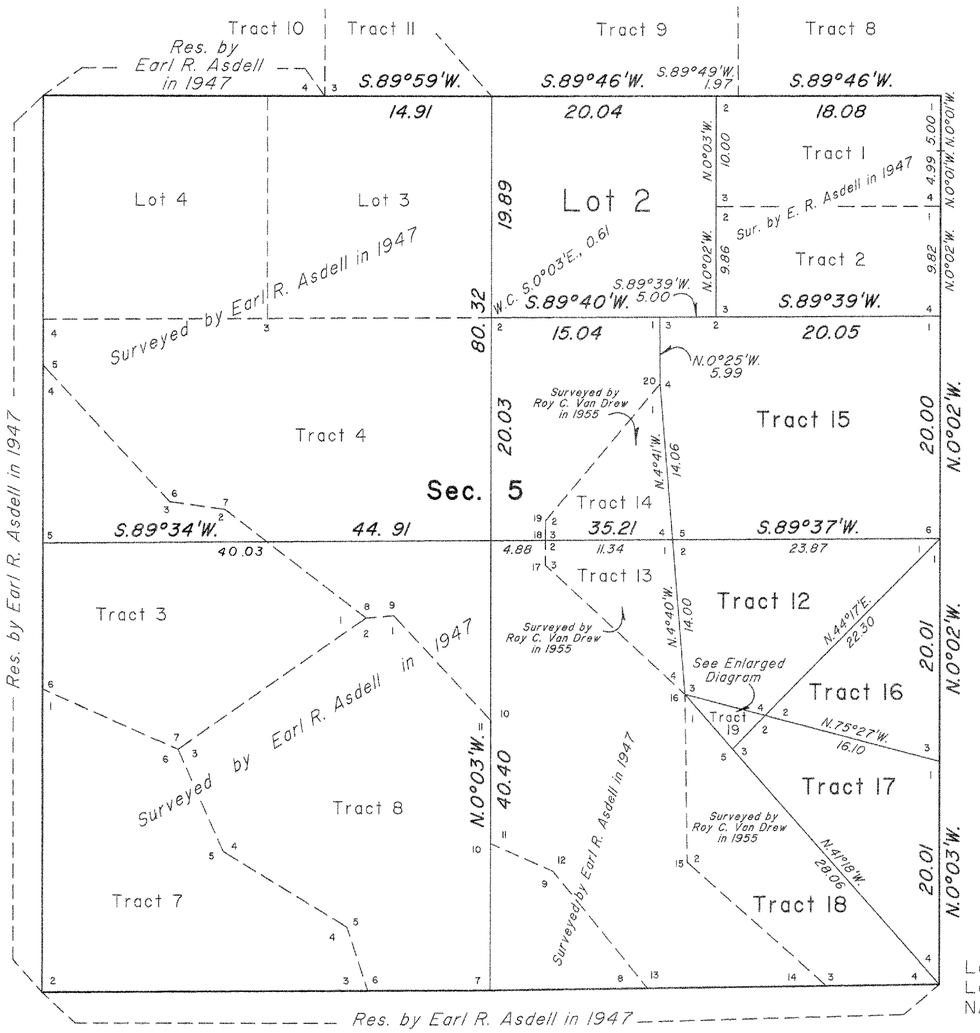

Lat. 43°15'29.059"N.
Long. 108°39'28.811"W.
NAD 83 (1993)

Reference should be made to sheet No. 1 for survey information.

ENLARGED DIAGRAM

(Not to Scale)

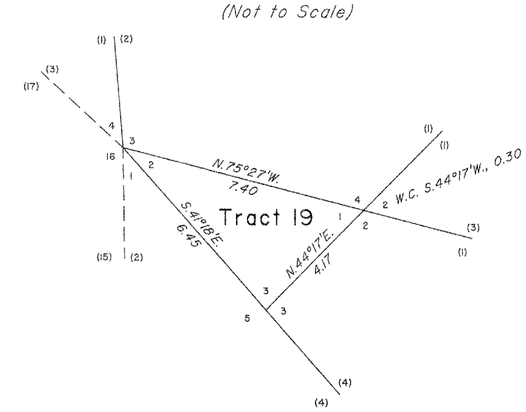

Scale in Chains

UNITED STATES DEPARTMENT OF THE INTERIOR
BUREAU OF LAND MANAGEMENT

Cheyenne, Wyoming November 17, 2006

This plat is strictly conformable to the approved field notes, and the survey, having been correctly executed in accordance with the requirements of law and the regulations of this Bureau, is hereby accepted.

For the Director

John P. Lee
Chief Cadastral Surveyor for Wyoming

J.T.E./K.L.A.C.

TOWNSHIP 3 NORTH, RANGE 2 EAST, OF THE WIND RIVER MERIDIAN, WYOMING.

DEPENDENT RESURVEY, SUBDIVISION OF SECTION, METES AND BOUNDS SURVEY

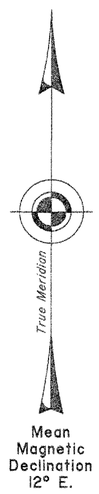

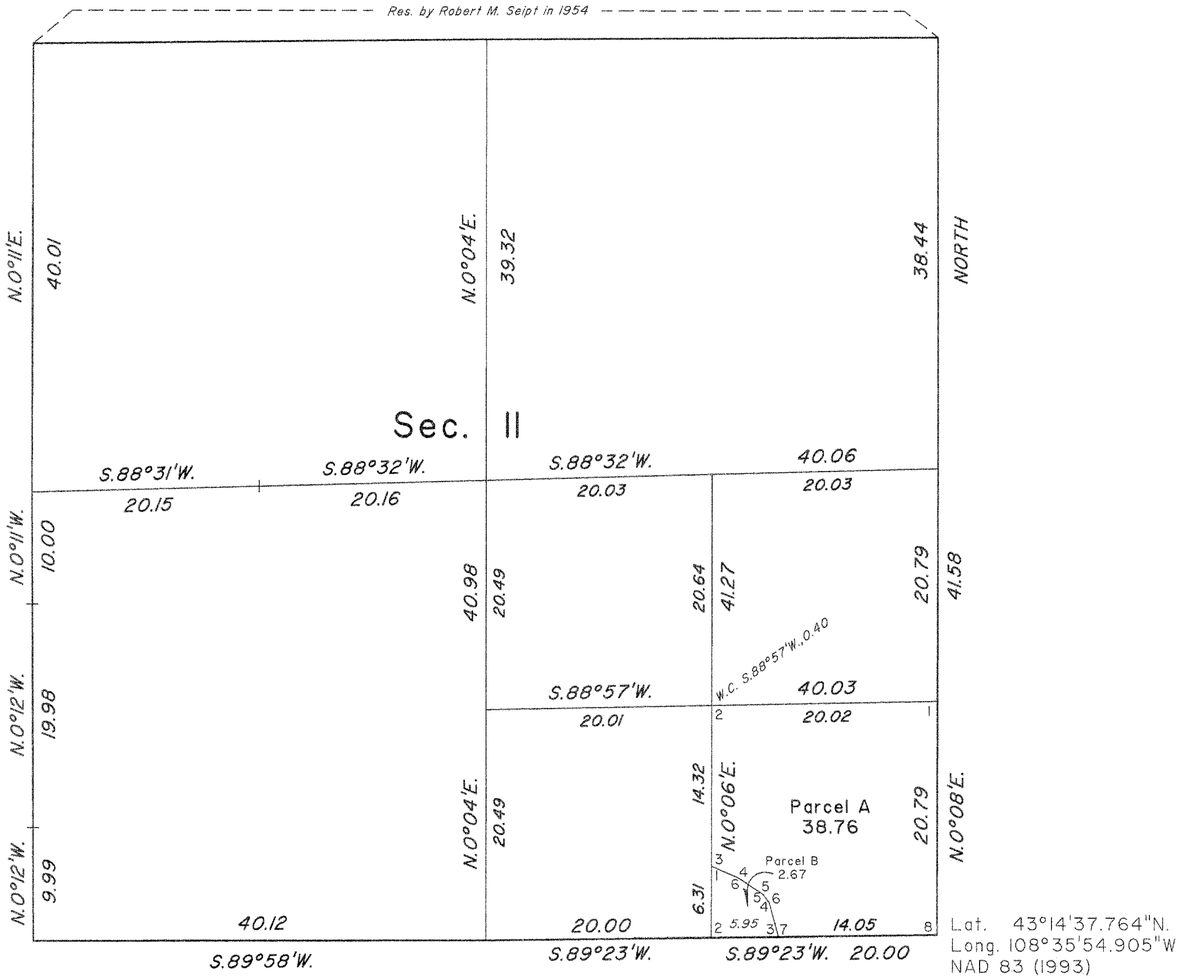

Lat. 43°14'37.764"N.
Long. 108°35'54.905"W
NAD 83 (1993)

Reference should be made to sheet No. 1 for survey information.

Parcel A

Cor. 1
S.88°57'W., 20.02
Cor. 2
S.0°06'W., 14.32
Cor. 3
S.66°18'E., 2.59
Cor. 4
S.56°20'E 2.64
Cor. 5
S.36°42'E.,0.90
Cor. 6
S.15°15'E., 3.14
Cor. 7
N.89°23'E., 14.05
Cor. 8
N.0°08'E., 20.79
Cor. 1

Parcel B

Cor. 1
S.0°06'W., 6.31
Cor. 2
N.89°23'E., 5.95
Cor. 3
N.15°15'W., 3.14
Cor. 4
N.36°42'W. 0.90
Cor. 5
N.56°20'W., 2.64
Cor. 6
N.66°18'W., 2.59
Cor. 1

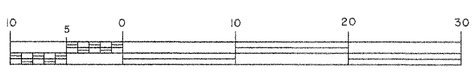

Scale in Chains

UNITED STATES DEPARTMENT OF THE INTERIOR
BUREAU OF LAND MANAGEMENT

Cheyenne, Wyoming November 17, 2006

This plat is strictly conformable to the approved field notes, and the survey, having been correctly executed in accordance with the requirements of law and the regulations of this Bureau, is hereby accepted.

For the Director

John P. Lee

John P. Lee
Chief Cadastral Surveyor for Wyoming

J.T.E./K.L.A.C.

OFFICIALLY FILED: December 29, 2006