(4-675a)

5136

Township No. 3 North, Range No. 4 East of the Wind River Meridian, Wyoming.

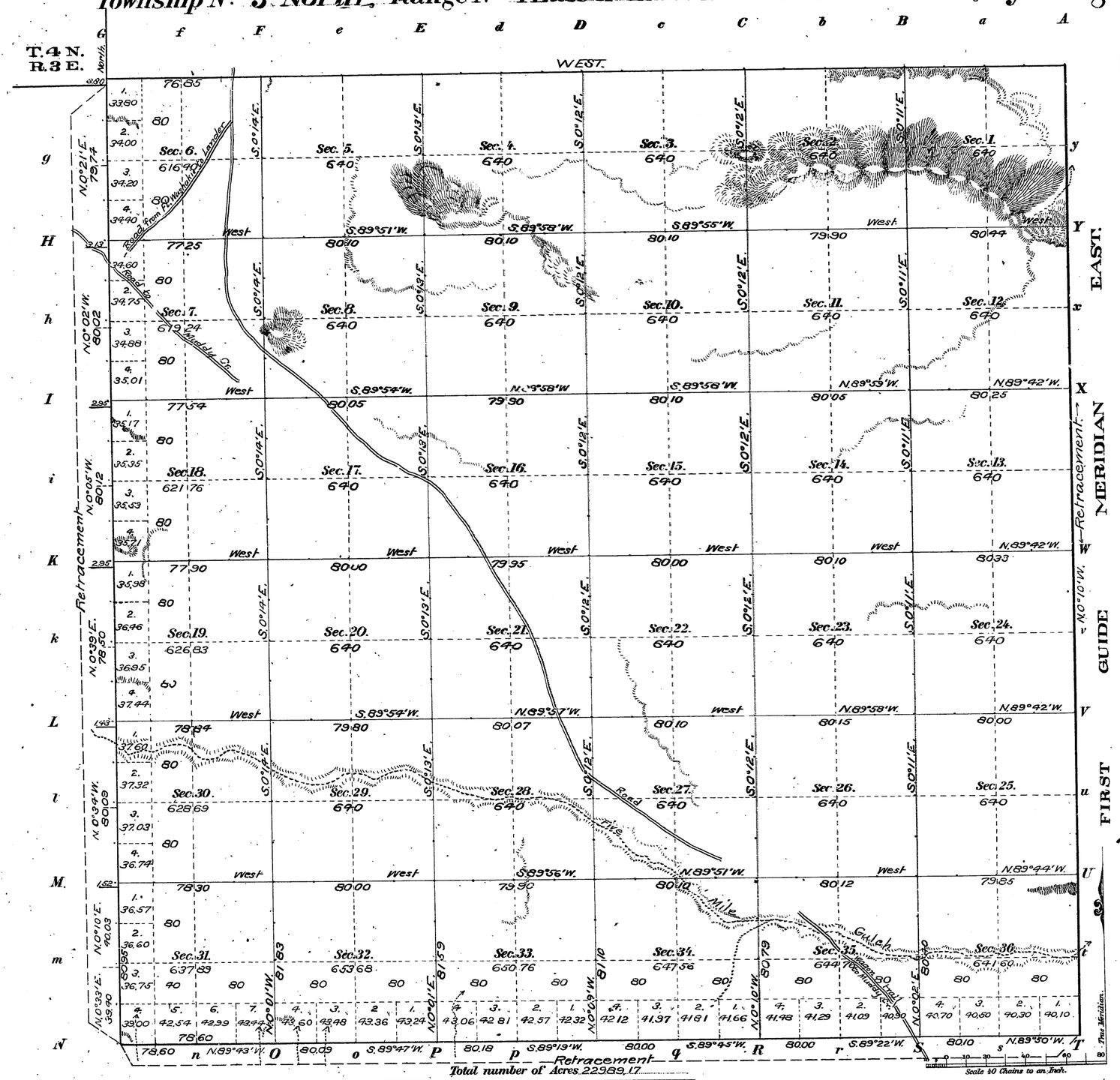

Total number of Acres 22989.17

Meanders of								
Posts	Courses	Ch.s Lk.s	Posts	Courses	Ch.s Lk.s	Posts	Courses	Ch.s Lk.s

Latitude 43°17' N.
Longitude 108°20' W.
Mag. Decl. 17°27' E.

Surveys Designated	By Whom Surveyed	Date of Contract No.	Amount of Surveys M.	Ch.s	Lk.s	When Surveyed
North Township line	Drummond & Horton	302, May 1, 1905	5	76	85	June 25, 1905.
Subdivisions	" " "	" " "	59	77	00	October 25-31, 1905.
Connections	" " "	" " "		11	98	" " "
Ret. S. and W. Boundaries	" " "	" " "	11	76	87	October 24-25, 1905.
S. E. and W. Tp. lines	Howard B. Carpenter	263, March 22, 1890	17	78	20	July 13-Aug. 3, 1890

The above Map of Township No. 3 North, of Range No. 4 East of the Wind River Meridian, Wyoming, is strictly conformable to the field notes of the survey thereof on file in this Office, which have been examined and approved.

Surveyor General's Office, Cheyenne, Wyoming, February 28, 1906.

Alpheus P. Hansen
Sur. Gen.

F.A.O.

THE NORRIS PETERS CO., LITHO., WASHINGTON, D. C.

This plat accepted by the Hon. Commissioner in letter "E", April 27, 1906.

3N-4E

TOWNSHIP EXTERIORS

Scale: 1 inch to 160 chains

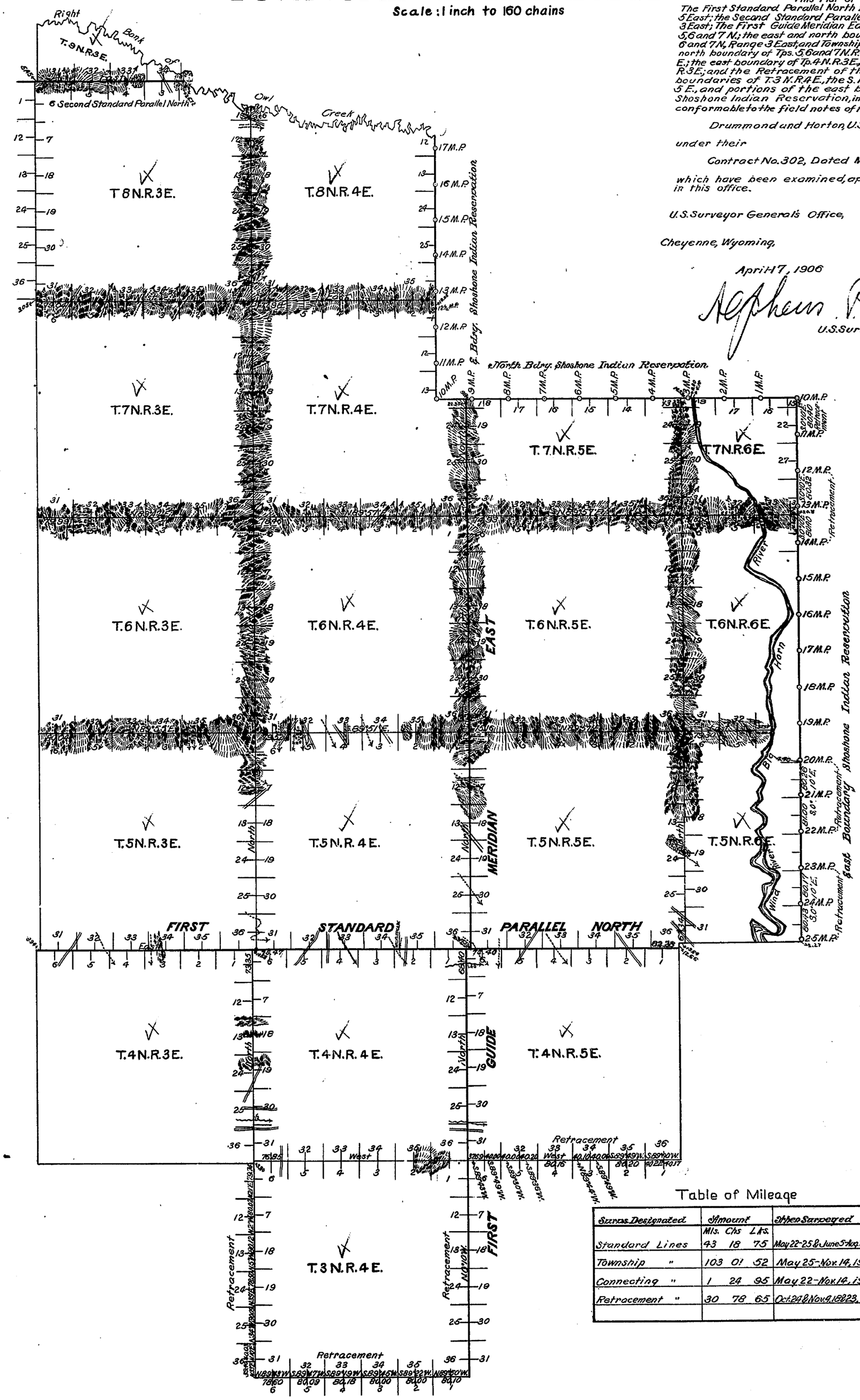

This Plat of
The First Standard Parallel North through Ranges 3, 4 and 5 East; the Second Standard Parallel North through Range 3 East; The First Guide Meridian East through Townships 4, 5, 6 and 7 N.; the east and north boundaries of Townships 5, 6 and 7 N., Range 3 East, and Townships 5 and 6 N., R. 5 E.; the north boundary of Tps. 5, 6 and 7 N. R. 4 E., and Tps. 5 and 6 N. R. 6 E.; the east boundary of Tp. 4 N. R. 3 E., Tp. 7 N. R. 5 E., and Tp. 8 N. R. 3 E.; and the Retracement of the east, south and west boundaries of T. 3 N. R. 4 E., the S. boundary of T. 4 N. R. 5 E., and portions of the east boundary of the Shoshone Indian Reservation, in Wyoming, is strictly conformable to the field notes of the survey of the same by

Drummond and Horton, U.S. Deputy Surveyors

under their

Contract No. 302, Dated May 1, 1905,

which have been examined, approved and filed in this office.

U.S. Surveyor General's Office,

Cheyenne, Wyoming,

April 17, 1906

Stephen P. Hanson
U.S. Surveyor General.

Table of Mileage

Surveys Designated.	Amount			When Surveyed
	Mls.	Chs	Lks.	
Standard Lines	43	18	75	May 22-25 & June 5-Aug. 29 '05
Township "	103	01	52	May 25-Nov. 14, 1905
Connecting "	1	24	95	May 22-Nov. 14, 1905
Retracement "	30	78	65	Oct. 24 & Nov. 9, 16 & 23, '05

C.W.H. C.W.S.

This plat accepted by the Hon. Commissioner in letter "E", April 27, 1906.

17

S.I.R.-2

83

EXTERIOR LINES

Scale 1 inch = 2 miles *Magnetic Var. East.*

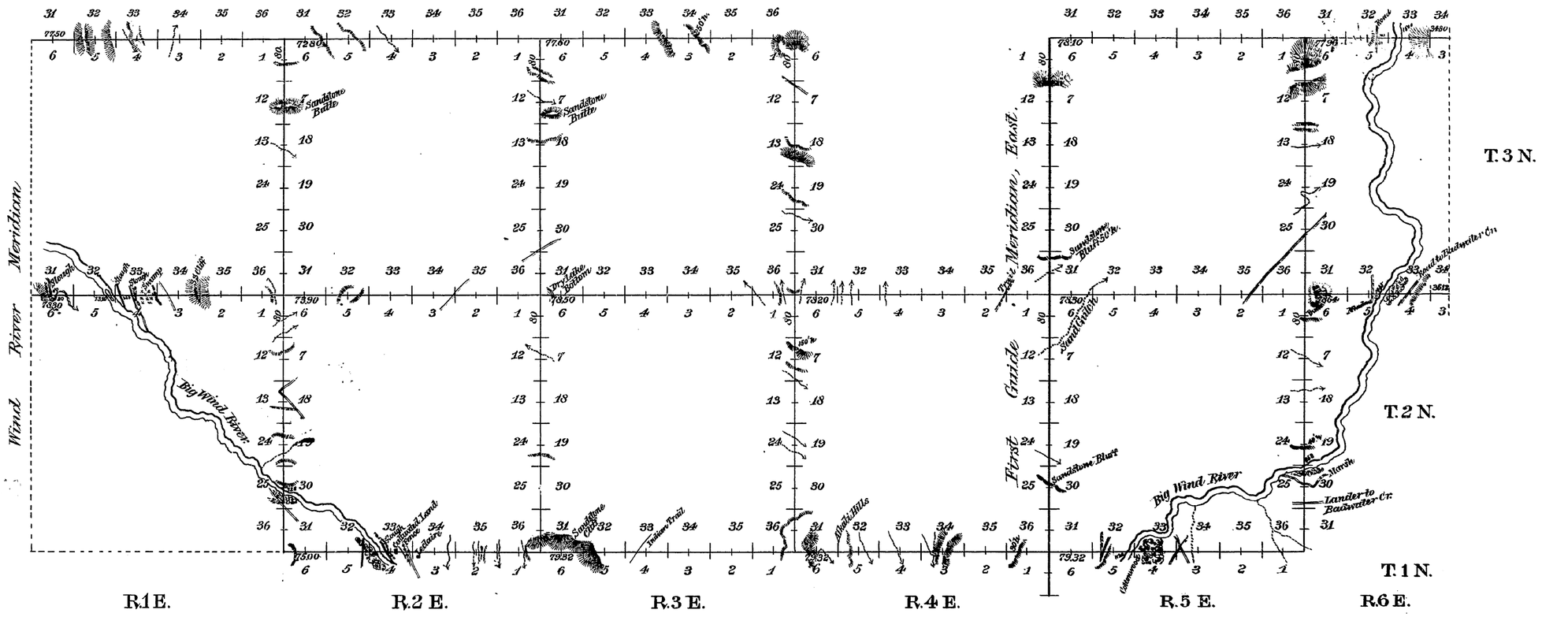

First Guide Mer. E. in Tp 3 N., minimum rates 6 Mls 0 Chs 0 Lks

Surveys Designated	By Whom Surveyed	Date of Contract	Amount of Surveys Mls.	Chs.	Lks.	When Surveyed	Magnetic Declination
Exterior Lines	Howard B. Carpenter	March 22d 1890	132	33	68	July 15-16, Aug 1-19 & Nov. 2-3, 1890	17°03'-17°12' East
1st Guide Mer. E	" " "	" " "	13	00	00	July 12-13, 1890	17°03' East.

I hereby certify that the above diagram of the Exterior Lines of Townships 2 & 3 North, Ranges 1, 2, 3, 4, 5 & 6 East of the Wind River Meridian in Wyoming, and the First Guide Meridian in Townships 1, 2 & 3 North, is strictly conformable to the field notes of the survey thereof on file in this Office which have been examined and approved.

Surveyor General's Office
Cheyenne Wyo. April 15th 1891

Wm A. Richards
Surveyor General