7183 Click Here for Field Notes

ORIGINAL

TOWNSHIP 4 NORTH, RANGE 2 EAST, WIND RIVER MERIDIAN, WYOMING

SUPPLEMENTAL SURVEY OF TRACT 1, SECTION 11

RIVERTON UNIT, WYOMING

Surveyed by Charles Bryant, Engineer, under authority of Departmental Instructions of October 24, 1906

Survey Commenced February 10, 1972 Survey Completed February 11, 1972

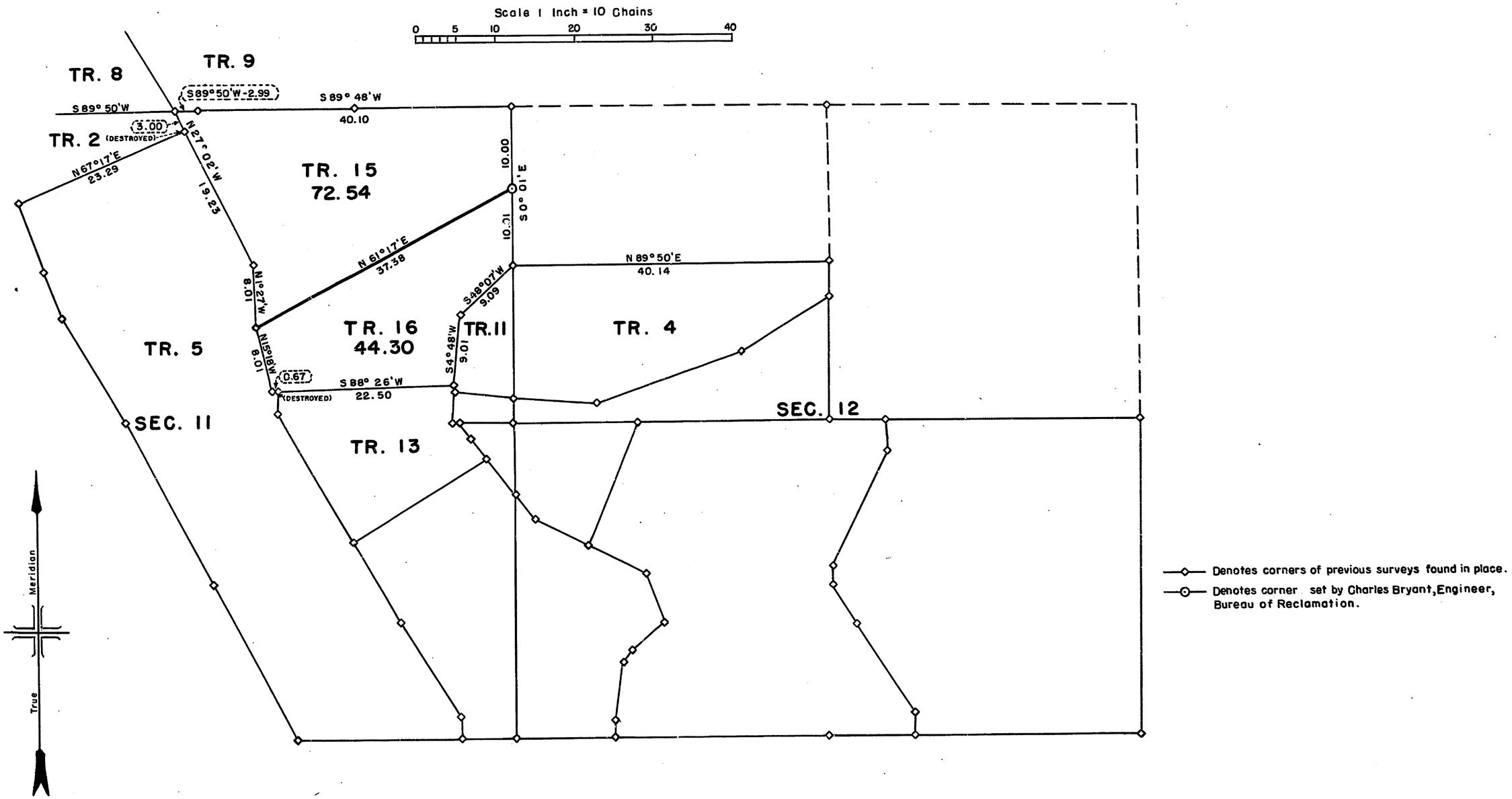

U.S. Department of the Interior
Bureau of Reclamation
Washington, D.C. May 3, 1972

This plat is strictly conformable to the field notes of the survey, which have been examined and approved.

W H Keating
Acting Commissioner

U.S. Department of the Interior
Bureau of Land Management
Washington, D. C. May 9, 1972

The survey represented by this plat, having been correctly executed in accordance with the requirements of law and the regulations of this bureau, is hereby accepted.

For the Director
Clark F. Gruner
Chief, Division of Cadastral Survey

ACCESSION NO. 1236-617-11

GPO 931-630

73-M

T 4N R 2E

Ac. 6631

ORIGINAL

RECEIVED
JUL 5 1955
Bureau of Land Management
Land Office
Cheyenne, Wyoming

TOWNSHIP 4 NORTH, RANGE 2 EAST, WIND RIVER MERIDIAN, WYOMING

SUPPLEMENTAL SURVEY OF TRACT 3, SEC. 36

RIVERTON PROJECT, WYOMING

Surveyed by Robert M. Seipt Engineer, under authority of Departmental Instructions of October 24, 1906

Survey Commenced December 7, 1954 Survey Completed December 14, 1954

Scale in Chains

0 5 10 20 30 40

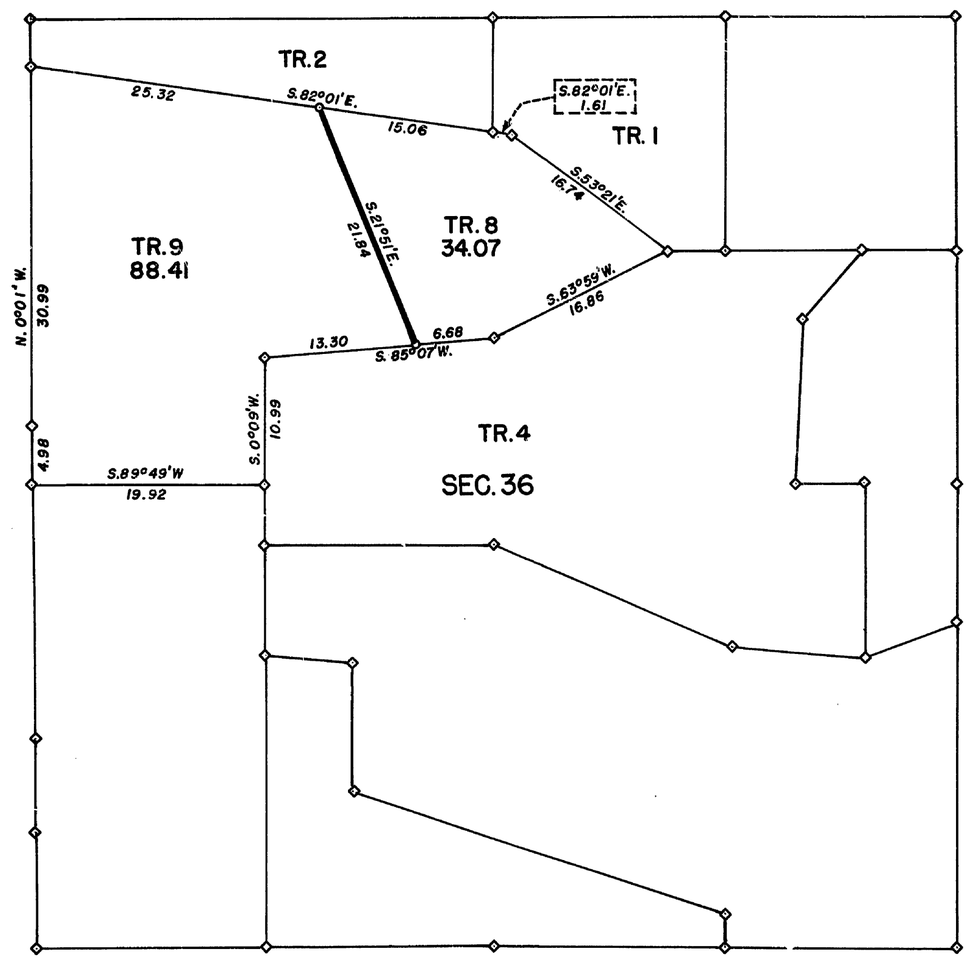

Denotes corners of previous surveys found in place.

Denotes corners set by Robert M. Seipt Engineer Bureau of Reclamation

U.S. Department of the Interior
Bureau of Reclamation
Washington, D.C. May 13, 1955

This plat is strictly conformable to the field notes of the survey, which have been examined and approved

E. Nielsen
Assistant Commissioner

ACCESSION NO. 36-617-5044

U.S. Department of the Interior
Bureau of Land Management
Washington, D.C. May 13, 1955

The survey represented by this plat having been correctly executed in accordance with the requirements of law and the regulations of this bureau hereby accepted

For the Director

Earl J. Harrington
Cadastral Engineering Staff Officer

73-L

4N-2E

Ac. 6630

ORIGINAL

RECEIVED
JUL 5 1955
Bureau of Land Management
Land Office
Cheyenne, Wyoming

TOWNSHIP 4 NORTH, RANGE 2 EAST, WIND RIVER MERIDIAN, WYOMING

SUPPLEMENTAL SURVEY OF TRACT 1, SE 1/4 SW 1/4 AND N 1/2 SW 1/4 SECTION 33

RIVERTON PROJECT, WYOMING

Surveyed by Robert M. Seipt, Engineer, under authority of Departmental Instructions of October 24, 1906

Survey Commenced, September 28, 1954. Survey Completed, October 1, 1954.

Scale in Chains

0 5 10 20 30 40

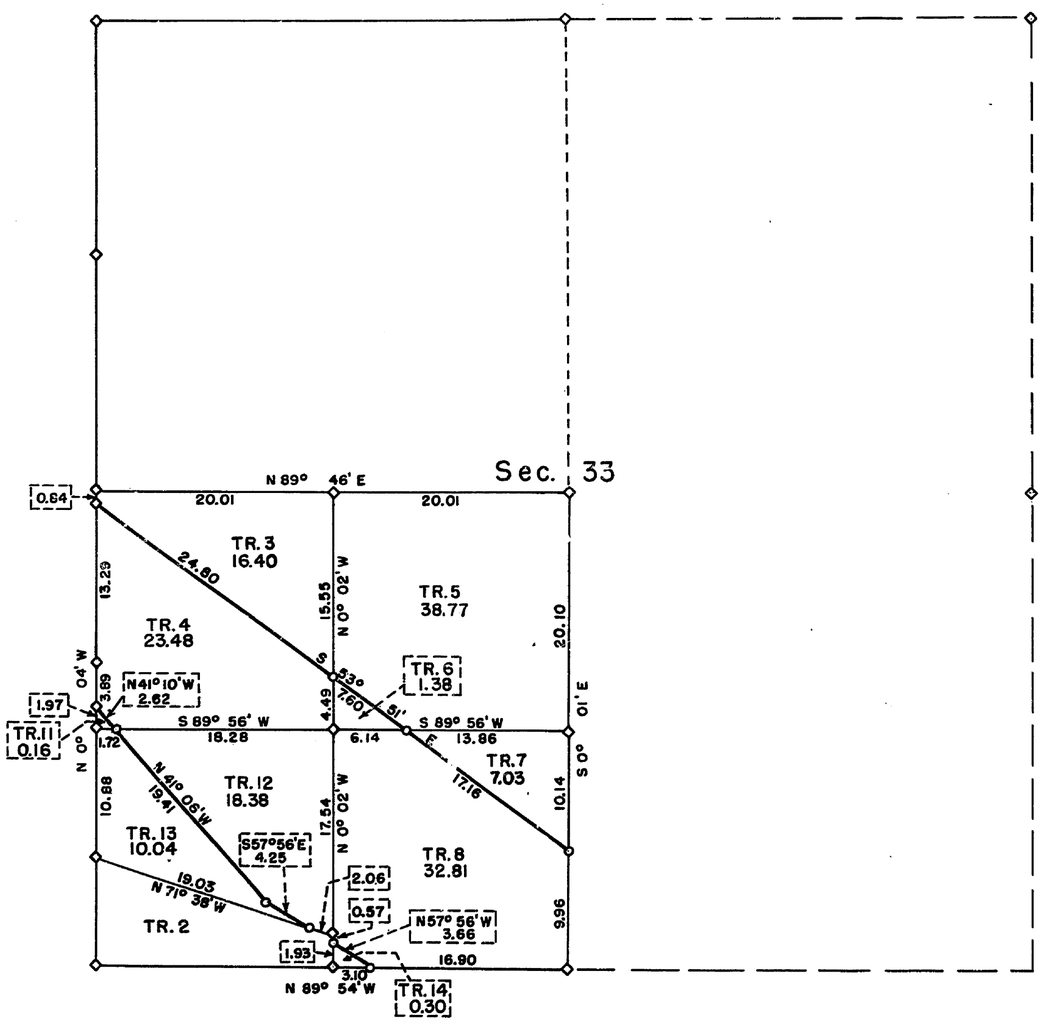

Denotes corners of previous surveys found in place.

Denotes corners set by Robert M. Seipt, Engineer, Bureau of Reclamation.

NOTE

Tracts 9 and 10 are not used in this plat.

U.S. Department of the Interior
Bureau of Reclamation
Washington, D. C. May 13, 1955

This plat is strictly conformable to the field notes of the survey which have been examined and approved.

E. J. Nielsen
Assistant Commissioner

U.S. Department of the Interior
Bureau of Land Management
Washington, D. C. May 13, 1955

The survey represented by this plat having been correctly executed in accordance with the requirements of law and the regulations of this bureau is hereby accepted.

For the Director

Earl G. Harrington
Cadastral Engineering Staff Officer

73-K

ACCESSION NO. 36-617-5000

4N-2E

Ac. 6629

ORIGINAL

TOWNSHIP 4 NORTH, RANGE 2 EAST, WIND RIVER MERIDIAN, WYOMING

SUPPLEMENTAL SURVEY OF TRACTS 3, 4, 5, & 6, LOTS 1 & 2, AND SE 1/4 SECTION 30

RIVERTON PROJECT, WYOMING

Click Here for Field Notes-Sec 30, 33, 36

JUL 5 1955
Bureau of Land Management
Land Office
Cheyenne, Wyoming

Surveyed by Robert M. Seipt Engineer, under authority of Departmental Instructions of October 24, 1906

Survey Commenced, September 23, 1954 Survey Completed, September 28, 1954

Scale in Chains

0 5 10 20 30 40

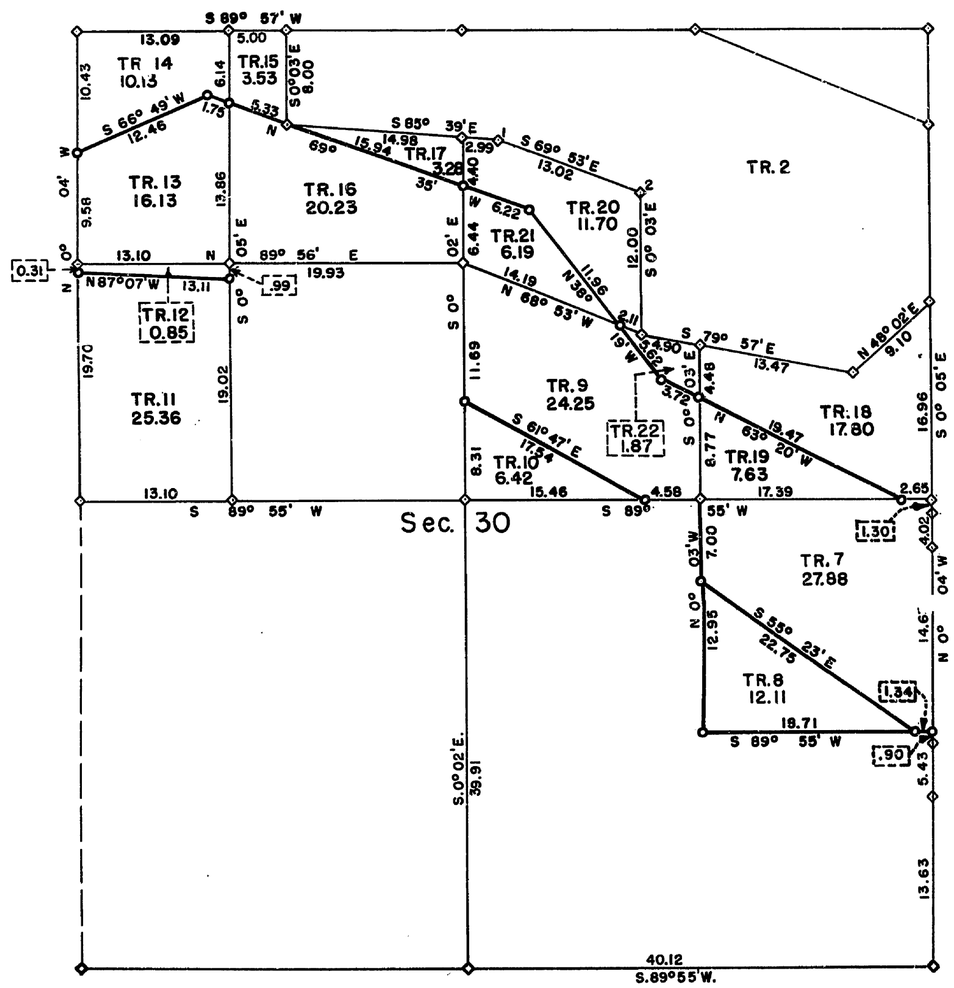

Denotes corners of previous surveys found in place.

Denotes corners set by Robert M. Seipt , Engineer, Bureau of Reclamation.

U.S. Department of the Interior
Bureau of Reclamation
Washington, D. C. May 13, 1955

This plat is strictly conformable to the field notes of the survey, which have been examined and approved.

E. O. Nielsen
Assistant Commissioner

U.S. Department of the Interior
Bureau of Land Management
Washington, D. C. May 13, 1955

The survey represented by this plat having been correctly executed in accordance with the requirements of law and the regulations of this bureau is hereby accepted.

For the Director
Earl J. Harrington
Cadastral Engineer Staff Officer

73-J

ACCESSION NO. 36-617-4999

4N-2E.

Ac. No. 6606

ORIGINAL

RECEIVED
MAR 10 1955
Land
Box 678 Cheyenne, Wyo.

TOWNSHIP 4 NORTH, RANGE 2 EAST, WIND RIVER MERIDIAN, WYOMING

SUPPLEMENTAL SURVEY OF TRACTS 5, 8, 9 & 10, SEC. 29

RIVERTON PROJECT, WYOMING

Surveyed by Robert M. Seipt — Engineer under authority of Departmental Instructions of October 24, 1906

Survey Commenced July 14, 1954 — Survey Completed July 15, 1954

Scale in Chains

0 5 10 20 30 40

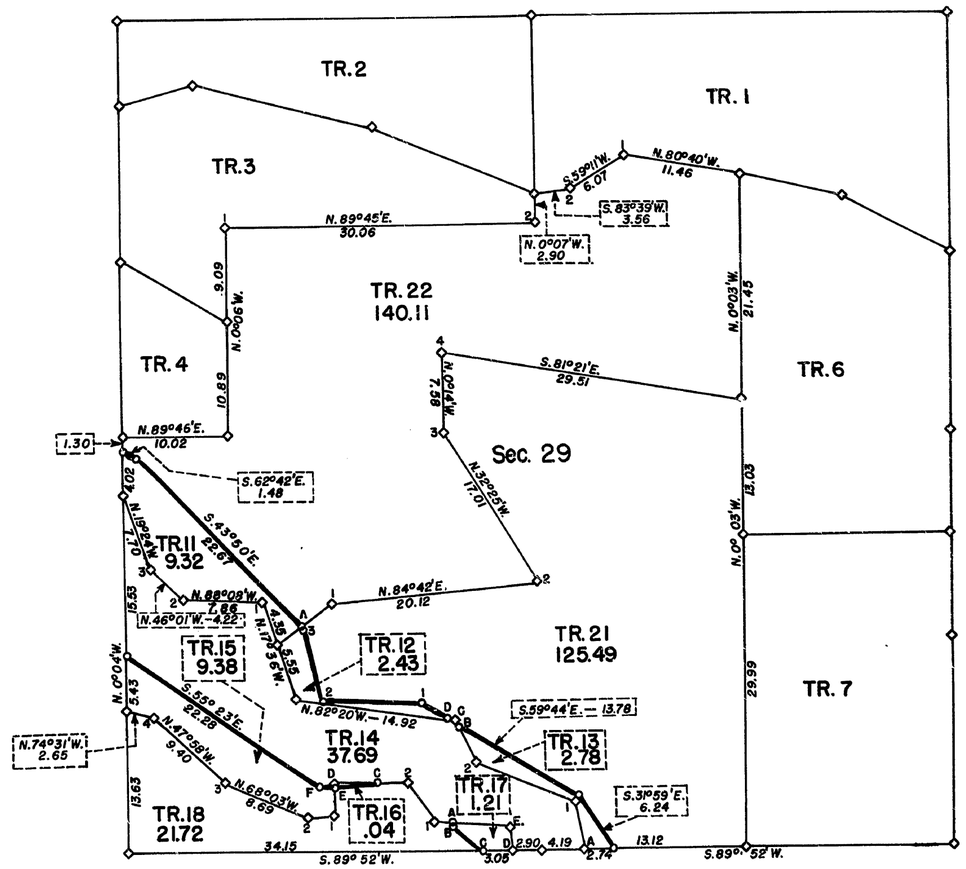

TRAVERSE BOUNDARY BETWEEN

Tracts	Point	Course	Distance
11 AND 12		N.54°19'E.	2.76
12 AND 21	A—3	S.43°50'E.	0.23
12 AND 21	3—2	S.14°50'E.	7.21
12 AND 21	2—1	S.88°37'E.	9.61
12 AND 21	1—D	S.59°44'E.	3.01
13 AND 14	A—1	N. 9°42'W.	4.70
13 AND 14	1—2	N.68°48'W.	10.64
13 AND 14	2—B	N.25°08'W.	4.14
14 AND 15	F—E	N.88°18'E.	1.73
14 AND 16	G—D	S.89°23'W.	4.15
14 AND 16	D—E.	S. 0°06'E.	0.22
14 AND 17	D—E.	N. 4°21'W.	2.40
14 AND 17	E—A	N.86°16'W.	6.47
14 AND 18	A—1	N.86°16'W.	0.78
14 AND 18	1—2	N.34°57'W.	4.71
14 AND 18	2—G	S.89°23'W.	2.89
14 AND 21	B—G	N.25°08'W.	0.32
14 AND 21	G—D	N.82°20'W.	0.48
15 AND 18	E—1	S. 0°06'E.	3.09
15 AND 18	1—2	S.88°59'W.	2.48
16 AND 18	C—E	S.86°16'W.	4.16
17 AND 18	A—B	S.41°35'E.	0.27
17 AND 18	B—C	S.52°30'E.	4.30
21 AND 22	A—1	N.54°19'E.	3.78

Denotes corners of previous surveys found in place

Denotes corners set by Robert M. Seipt, Engineer, Bureau of Reclamation

Tract numbers 19 and 20 not used.

Bureau of Reclamation
Washington, D.C. January 28, 1955

This plat is strictly conformable to the field notes of the survey, which have been examined and approved.

N B Bennett Jr
Acting Assistant Commissioner

Bureau of Land Management
Washington, D.C. January 28, 1955

The survey represented by this plat having been correctly executed in accordance with the requirements of law and the regulations of this bureau is hereby accepted.

For the Director
Earl G. Harrington
Cadastral Engineering Staff Officer

ACCESSION NO. 36—617—4989

73-I

Ac. 6607

ORIGINAL

TOWNSHIP 4 NORTH, RANGE 2 EAST, WIND RIVER MERIDIAN, WYOMING

Click Here for Field Notes-Sec 29 & 32

SUPPLEMENTAL SURVEY OF TRACTS 1, 3, 5, 6 AND 7, SECTION 32

RIVERTON PROJECT, WYOMING

RECEIVED
MAR 10 1955
Land Office
Dept. of the Interior Cheyenne, Wyo.

Surveyed by Robert M. Seipt, Engineer, under authority of Departmental Instructions of October 24, 1906

Survey Commenced July 19, 1954 Survey Completed July 22, 1954

Scale in Chains

0 5 10 20 30 40

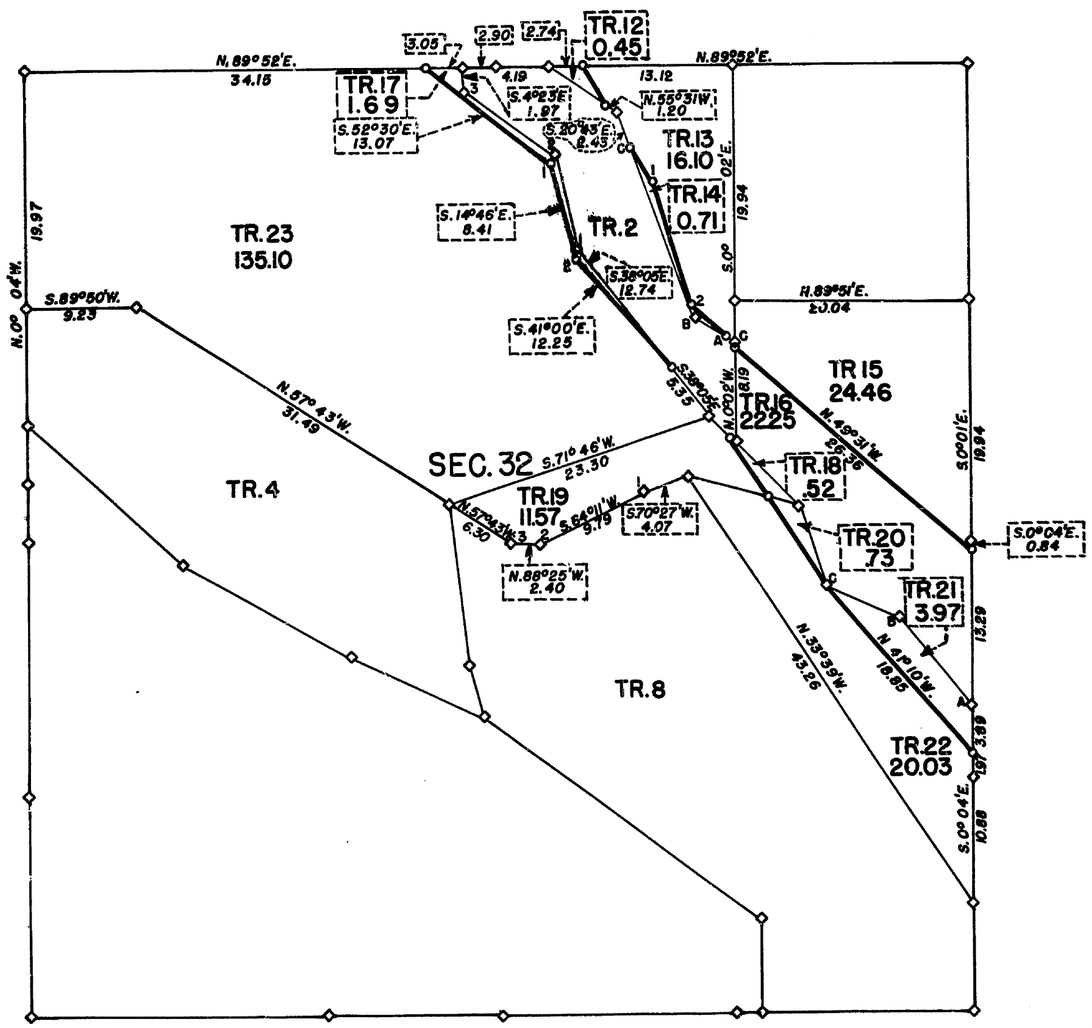

TRAVERSE BOUNDARY BETWEEN

Tracts	Point	Course	Distance
2 AND 12		N.55°31'W.	5.85
2 AND 13	A–C	N.60°45'W.	1.15
2 AND 14	A–B	N.60°45'W.	2.88
2 AND 14	B–C	N.20°45'W.	16.05
2 AND 15		S. 0° 02'E.	0.30
2 AND 17	2–1	S.12° 29'E.	7.87
2 AND 17	3–2	S.53° 53'E.	9.64
2 AND 18		N.45° 02'W.	0.61
2 AND 19		S.45° 02'E.	2.43
12 AND 13		S.31° 53'E.	3.92
13 AND 14	C–1	S.31° 59'E.	4.03
13 AND 14	1–2	S.16° 49'E.	11.01
13 AND 14	2–A	S.49 31'E.	3.78
13 AND 15		S.00° 02'E.	3.33
16 AND 18		N.45° 02'W.	7.59
16 AND 20		N.19° 05'W.	6.94
16 AND 21	A–B	N.38° 58'W.	9.81
16 AND 21	B–C	N.66° 53'W.	6.79
18 AND 19		S.33° 11'E.	6.16
18 AND 20		N.75° 25'W.	2.51
19 AND 22		N.75° 25'W.	7.07
20 AND 22		N.33° 11'W.	8.59

Denotes corners of previous surveys found in place

Denotes corners set by Robert M. Seipt, Engineer, Bureau of Reclamation

Bureau of Reclamation
Washington, D. C. January 28, 1955

This plat is strictly conformable to the field notes of the survey, which have been examined and approved.

W. S. Bennett
Acting Assistant Commissioner

Bureau of Land Management
Washington, D.C. January 28, 1955

The survey represented by this plat having been correctly executed in accordance with the requirements of law and the regulations of this bureau is hereby accepted.

For the Director
Earl G. Harrington
Cadastral Engineering Staff Officer

73-H

ACCESSION NO. 36-617-4980

4N-2E

Ac. 6601

ORIGINAL

RECEIVED
JAN 14 1955
Bureau of Land Management
Land & Survey Office
Cheyenne, Wyoming

TOWNSHIP 4 NORTH, RANGE 2 EAST, WIND RIVER MERIDIAN, WYOMING

SUPPLEMENTAL SURVEY OF TRACTS 6 AND 8 SECTION 11 AND TRACT 2 SECTION 12, AND N W $\frac{1}{4}$ SECTION 12

RIVERTON PROJECT, WYOMING

Surveyed by Robert M. Seipt Engineer under authority of Departmental Instructions of October 24, 1906

Survey Commenced March 18, 1954 Survey Completed March 19, 1954

Scale in Chains
0 5 10 20 30 40

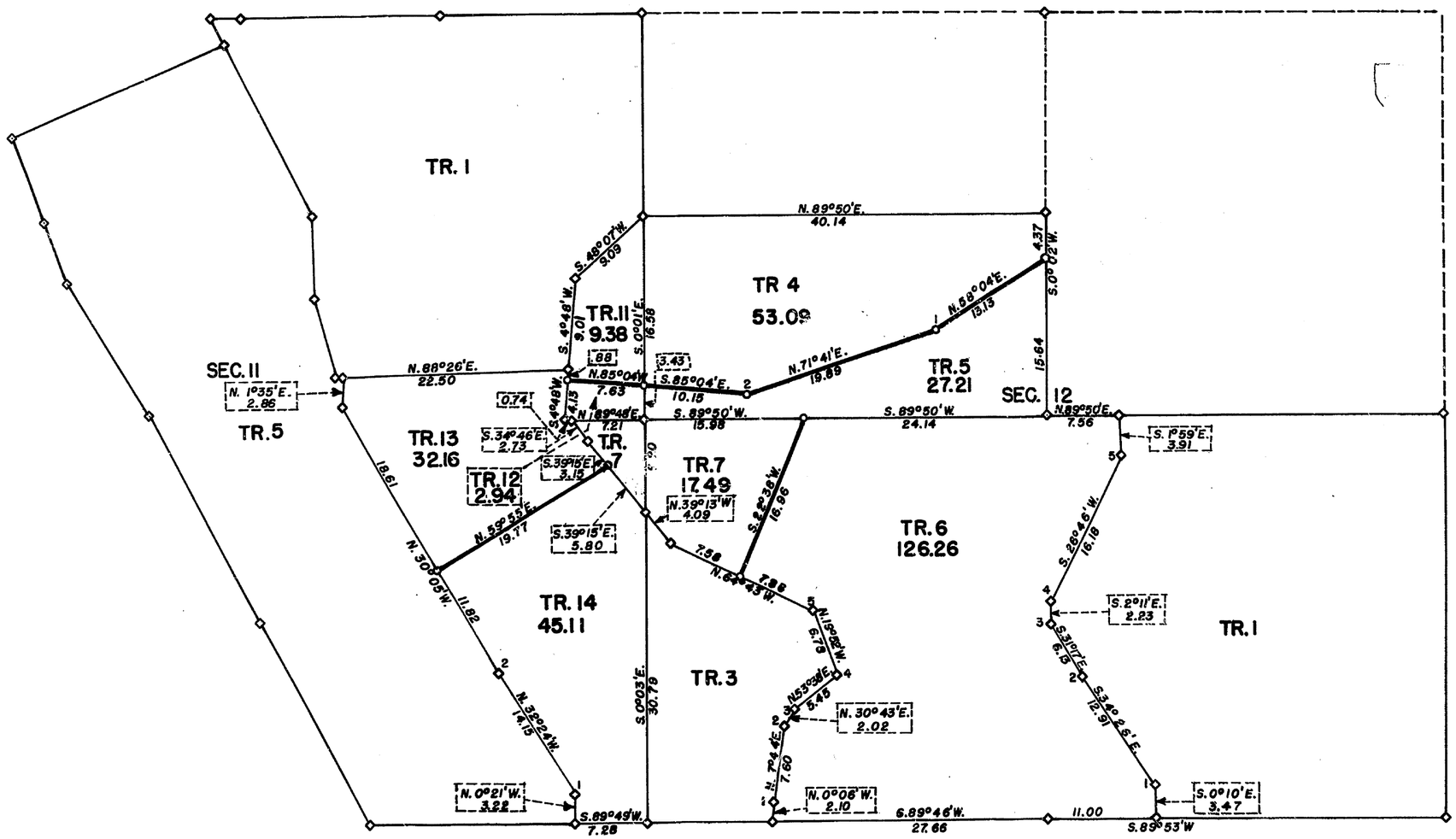

Bureau of Reclamation
Washington, D. C. December 9, 1954

This plat is strictly conformable to the field notes of the survey which have been examined and approved

Acting Asst. Commissioner

Bureau of Land Management
Washington, D. C. December 9, 1954

The survey represented by this plat having been correctly executed in accordance with the requirements of law and the regulations of this bureau is here by accepted.

For the Director

Acting Cadastral Engineering Staff Officer

ACCESSION NO. 36-617-5003

73-G

4N-2E

Ac. 6600

ORIGINAL

Click Here for Field Notes

TOWNSHIP 4 NORTH, RANGE 2 EAST, WIND RIVER MERIDIAN, WYOMING

SUPPLEMENTAL SURVEY OF TRACTS I AND 9 SECTION 2

RIVERTON PROJECT, WYOMING

RECEIVED JAN 14 1955 Bureau of Land Management Land & Survey Office Cheyenne, Wyoming

Surveyed by Robert M. Seipt Engineer, under authority of Departmental Instructions of October 24, 1906

Survey Commenced, March 18, 1954 Survey Completed March 19, 1954

Scale in Chains

0 5 10 20 30 40

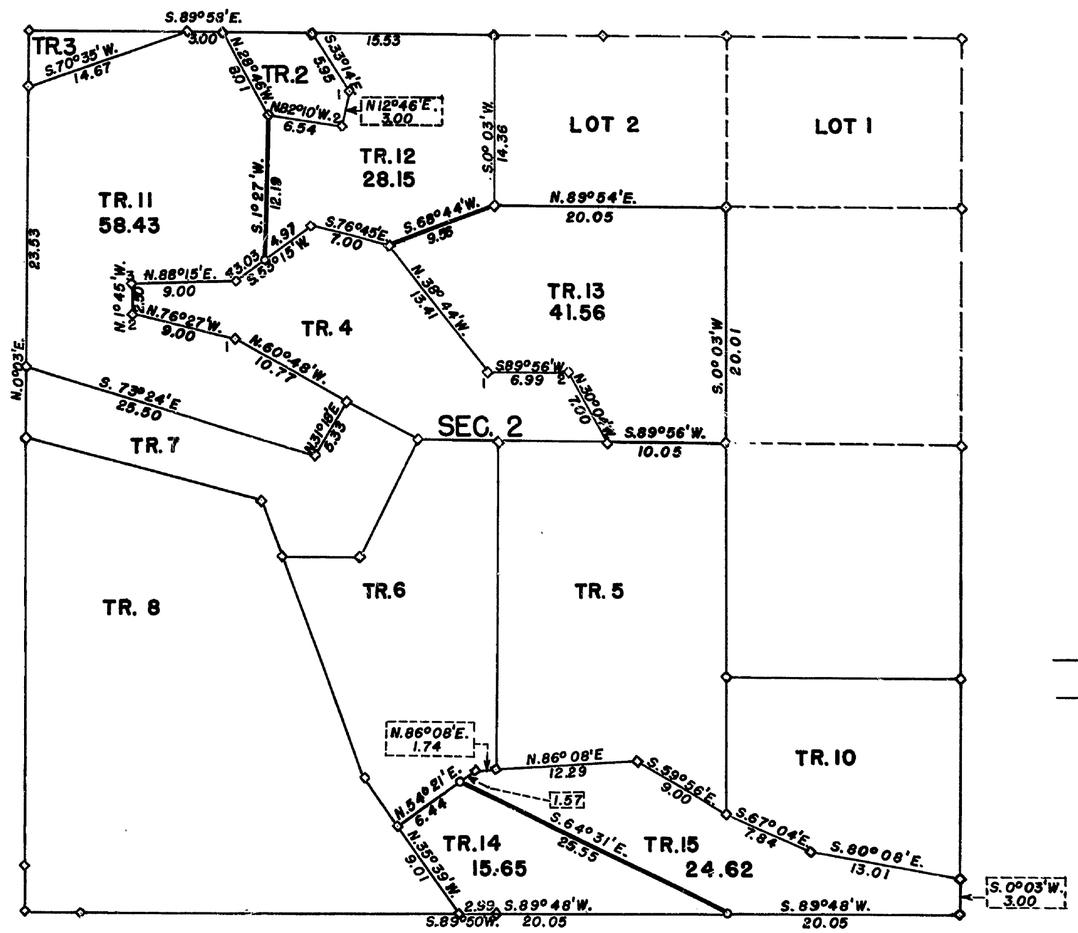

Denotes corners of previous surveys found in place.

Denotes corners set by Robert M. Seipt, Engineer, Bureau of Reclamation.

Bureau of Reclamation
Washington, D. C. December 9, 1954

This plat is strictly conformable to the field notes of the survey, which have been examined and approved.

Acting Asst. Commissioner

Bureau of Land Management
Washington, D. C. December 9, 1954

The survey represented by this plat having been correctly executed in accordance with the requirements of law and the regulations of this bureau is hereby accepted.

For The Director

Acting Cadastral Engineering Staff Officer

ACCESSION NO. 36-617-4982

73-F

73-F

4N-2E

Fic. No. 6585

ORIGINAL

Click Here for Field Notes

TOWNSHIP 4 NORTH, RANGE 2 EAST, WIND RIVER MERIDIAN, WYOMING

SUPPLEMENTAL SURVEY OF TRACT 2, SEC. 34 & TRACT 5 & 7, SEC. 35

RIVERTON PROJECT, WYOMING

Surveyed by Robert M. Seipt Engineer, under authority of Departmental Instructions of October 24, 1906

Survey Commenced, March 16,1954 Survey Completed March 17,1954

Scale 1 inch = 10 Chains.

0 5 10 20 30 40

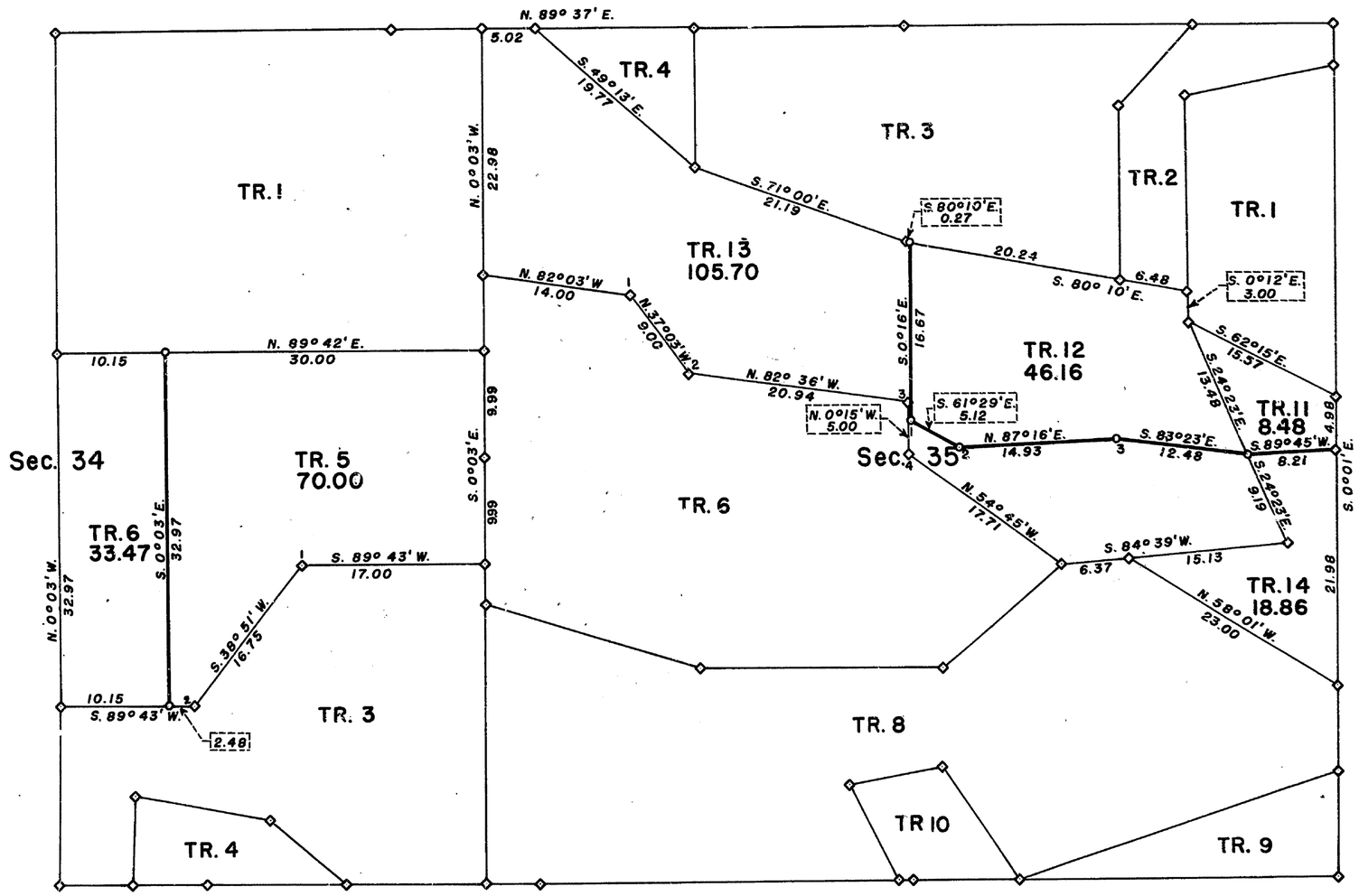

Denotes corners of previous surveys found in place.

Denotes corners set by Robert M. Seipt, Engineer, Bureau of Reclamation.

Bureau of Reclamation
Washington, D. C. Oct. 15, 1954

This plat is strictly conformable to the field notes of the survey, which have been examined and approved.

E. V. Lindsay
Acting Commissioner

Bureau of Land Management
Washington, D. C. Oct. 18, 1954

The survey represented by this plat having been correctly executed in accordance with the requirements of law and the regulations of this bureau is hereby accepted.

For the Director
Donald B. Clemmer
Acting Cadastral Engineering Officer

ACCESSION NO. 36-617-4988

4N2E

73-D

Ac. No. 6495

Click Here for Field Notes

ORIGINAL

TOWNSHIP 4 NORTH, RANGE 2 EAST, WIND RIVER MERIDIAN, WYOMING

SUPPLEMENTAL SURVEY OF SECTIONS 2, 3, 11, 12, 13, AND 14

RIVERTON PROJECT, WYOMING

Surveyed by Earl R. Asdell, Engineer, under authority of Departmental Instructions of October 24, 1906
Survey Commenced March 9, 1948 Survey Completed September 2, 1948

Scale 1 inch = 20 chains

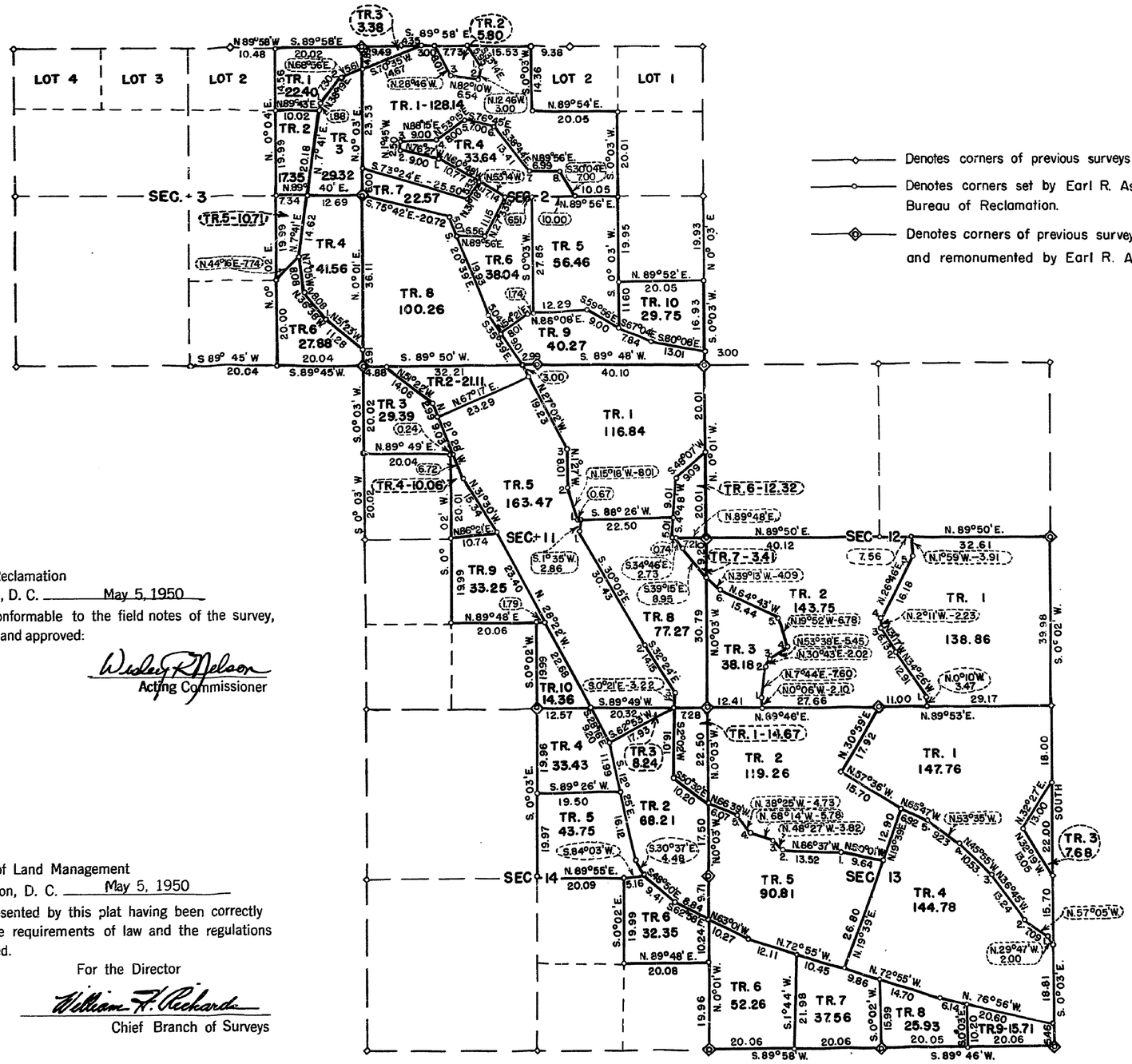

Denotes corners of previous surveys found in place.

Denotes corners set by Earl R. Asdell, Engineer, Bureau of Reclamation.

Denotes corners of previous surveys found in place and remonumented by Earl R. Asdell, Engineer.

Bureau of Reclamation
Washington, D. C. May 5, 1950

This plat is strictly conformable to the field notes of the survey, which have been examined and approved:

Wesley R. Nelson
Acting Commissioner

Bureau of Land Management
Washington, D. C. May 5, 1950

The survey represented by this plat having been correctly executed in accordance with the requirements of law and the regulations of this bureau is hereby accepted.

For the Director

William F. Rickards
Chief Branch of Surveys

B-4036-0(6)+

ACCESSION NO. 36-617-4001

73-C

4N - 2E

Accession No. 6453

ORIGINAL

TOWNSHIP 4 NORTH, RANGE 2 EAST, WIND RIVER MERIDIAN, WYOMING

SECTIONS 27, 34, 35 AND 36

Surveyed by Earl R. Asdell Engineer, under authority of Departmental Instructions of October 24, 1906.

Survey Commenced, October, 28 1947 Survey Completed, May 10, 1948

Scale: 1 inch = 20 chains

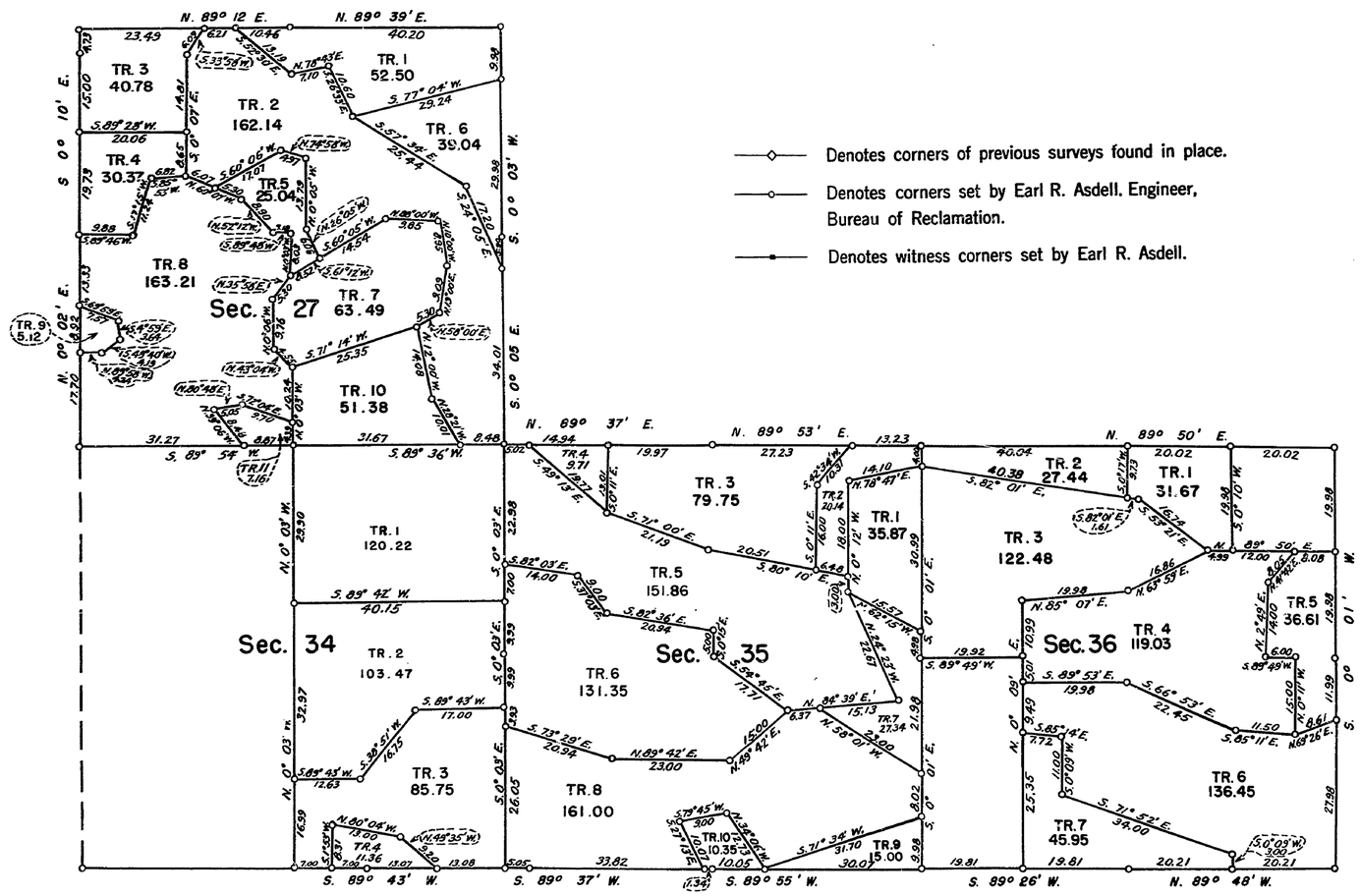

Bureau of Reclamation
Washington, D. C. July 13, 1948

This plat is strictly conformable to the field notes of the survey, which have been examined and approved.

G E Tomlinson
Acting Commissioner

Bureau of Land Management
Washington, D. C. April 5, 1949

The survey represented by this plat having been correctly executed in accordance with the requirements of law and the regulations of this bureau is hereby accepted.

For the Director
William H. Richards
Chief, Branch of Surveys

ACCESSION NO. 48-12

73-B

4N-2E

Recd at Public Survey Office June 20, 1949

Accession No. 6452

Click Here for Field Notes-Sec 27-36

ORIGINAL

TOWNSHIP 4 NORTH, RANGE 2 EAST, WIND RIVER MERIDIAN, WYOMING

SECTIONS 28, 29, 30, 31, 32, AND 33

Surveyed by Earl R. Asdell Engineer, under authority of Departmental Instructions of October 24, 1906.

Survey Commenced, October, 28 1947 Survey Completed, May 10, 1948

Scale: 1 inch = 20 chains

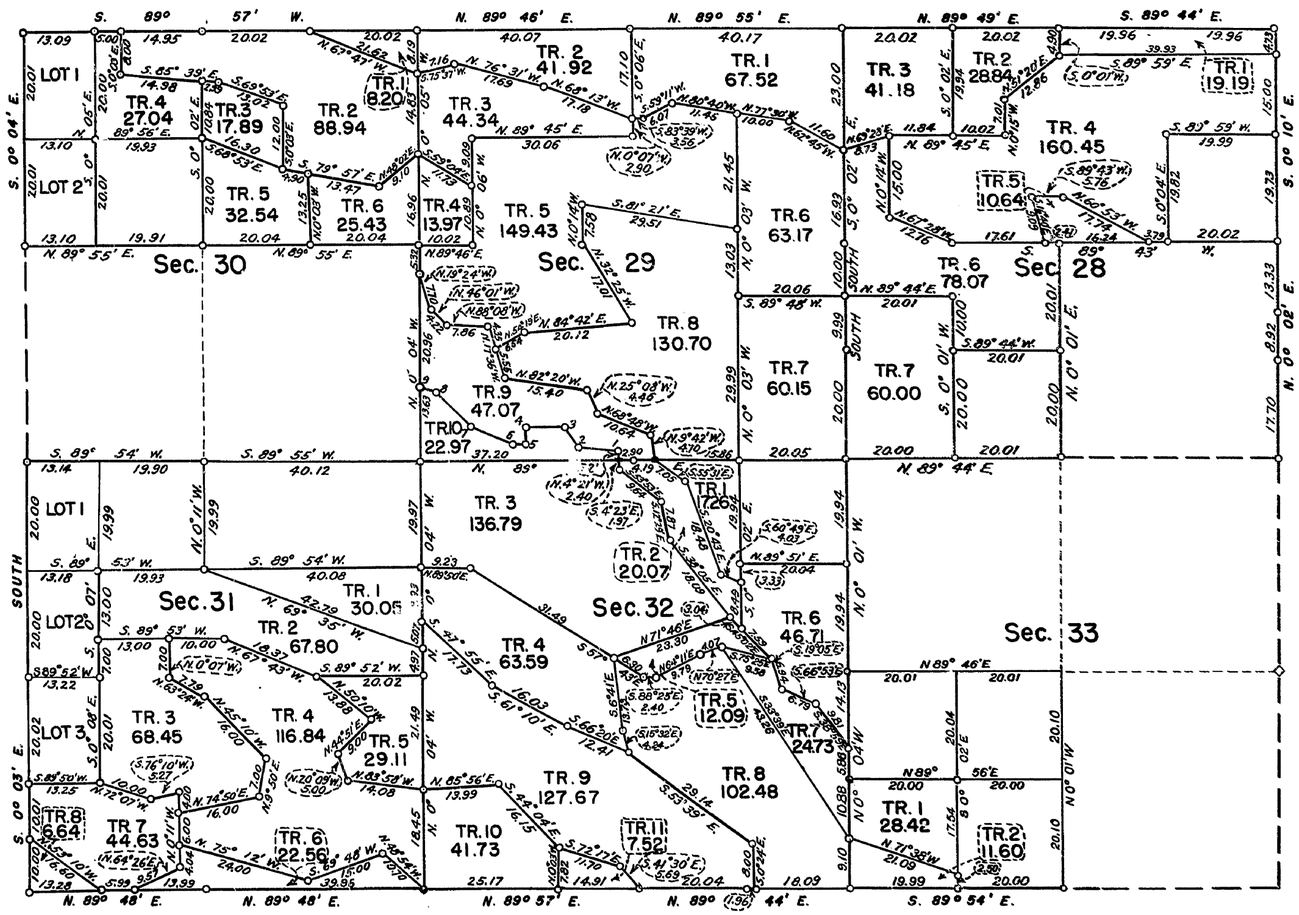

TRAVERSE

BOUNDARY BETWEEN TRACTS 9 AND 10

SECTION 29

Point	Course	Distance
1-2	N. 86°16' W.	7.25
2-3	N. 34°57' W.	4.71
3-4	S. 89°23' W.	7.04
4-5	S. 0°06' E.	3.31
5-6	S. 88°59' W.	2.48
6-7	N. 68°03' W.	8.69
7-8	N. 47°58' W.	9.40
8-9	N. 74°31' W.	2.65

Denotes corners of previous surveys found in place.

Denotes corners set by Earl R. Asdell, Engineer, Bureau of Reclamation.

Denotes witness corners set by Earl R. Asdell.

Bureau of Reclamation
Washington, D. C. July 13, 1948

This plat is strictly conformable to the field notes of the survey, which have been examined and approved.

G E Tomlinson
Acting Commissioner

Bureau of Land Management
Washington, D. C. April 5, 1949

The survey represented by this plat having been correctly executed in accordance with the requirements of law and the regulations of this bureau is hereby accepted.

For the Director

William F. Richards
Chief, Branch of Surveys

ACCESSION NO. 48-13.

73-A

Received at Public Survey Office June 20, 1949

4N-2E

S.I.R.-2

Click Here for Field Notes

(4-675a)

5119

Township No. 4 North, Range No. 2 East of the Wind River Meridian, Wyoming.

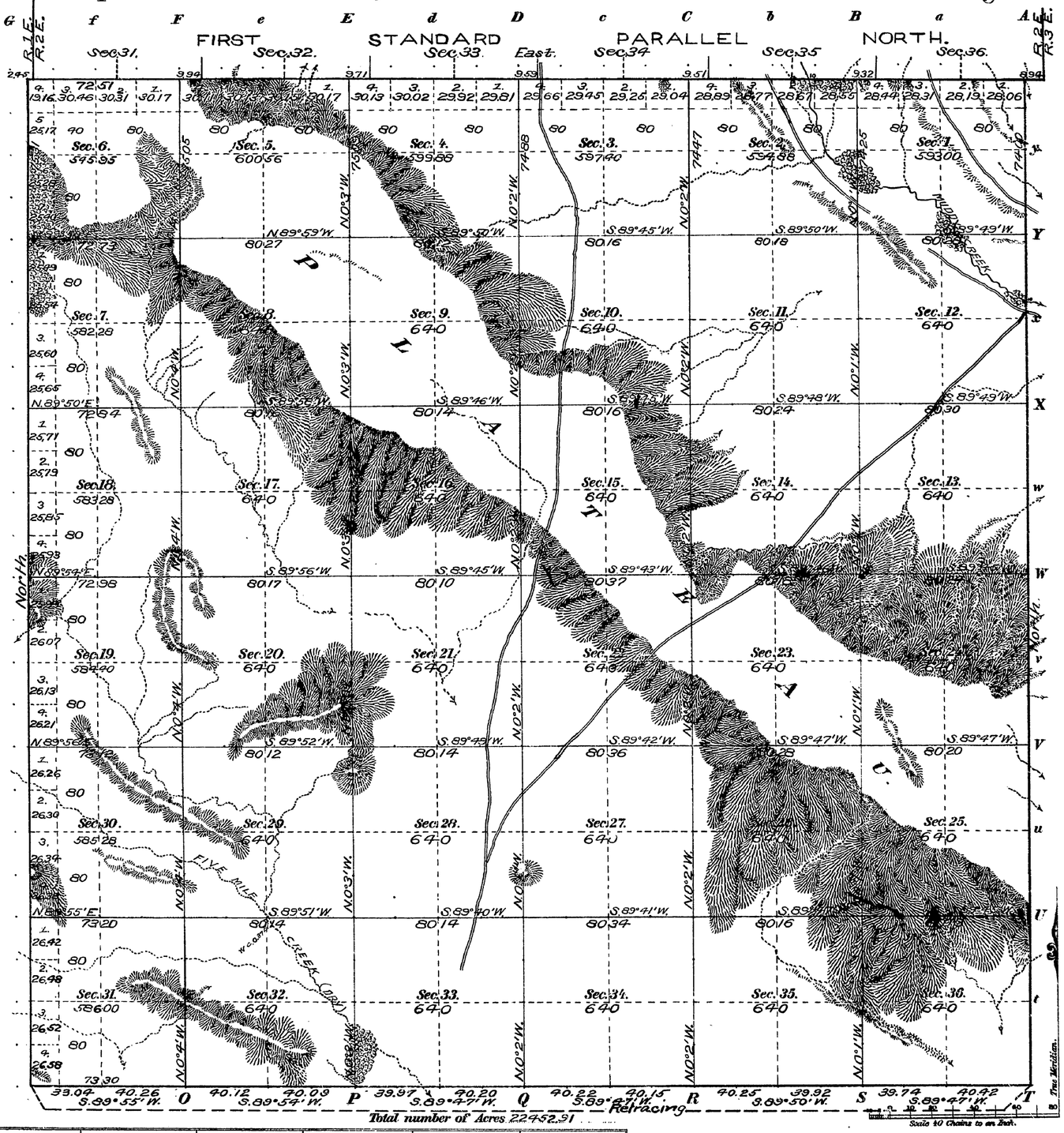

Meanders of								
Posts	Courses	Ch.s Lk.s	Posts	Courses	Ch.s Lk.s	Posts	Courses	Ch.s Lk.s

Latitude 43°17'N.
Longitude 108°35'W.
Mag. Decl. 16°55'E.

Surveys Designated	By Whom Surveyed	Date of Contract	Amount of Surveys M.	Ch.s	Lk.s	When Surveyed
North, East & West Township lines	Johnson & Dougall	300, May 1, 1905	17	62	82	June 2-May 22, '05
Subdivisions	" " "	" " "	59	23	74	June 4-13, 1905.
Connections	" " "	" " "		48	07	" " "
South Boundary	Howard B. Carpenter	236, March 22, 1890	5	72	80	August 11, 1890.
Rel. South Bdry	Johnson & Dougall	300, May 1, 1905	5	74	38	June 4, 1905

The above Map of Township No. 4 North of Range No. 2 East of the Wind River Meridian, Wyoming is strictly conformable to the field notes of the survey thereof on file in this Office, which have been examined and approved.

Surveyor General's Office,
Cheyenne, Wyoming January 23 1906.

Stephens P. Johnson
Sur. Gen.

C.W.S. Top.

P.A.D. Computer

C.W.S.

This plat accepted by the Hon. Commissioner in letter "E", February 28, 1906.

4N - 2E

THE NORRIS PETERS CO., LITHO., WASHINGTON, D. C.

5113

TOWNSHIP EXTERIORS

Scale: 1 inch to 160 chains

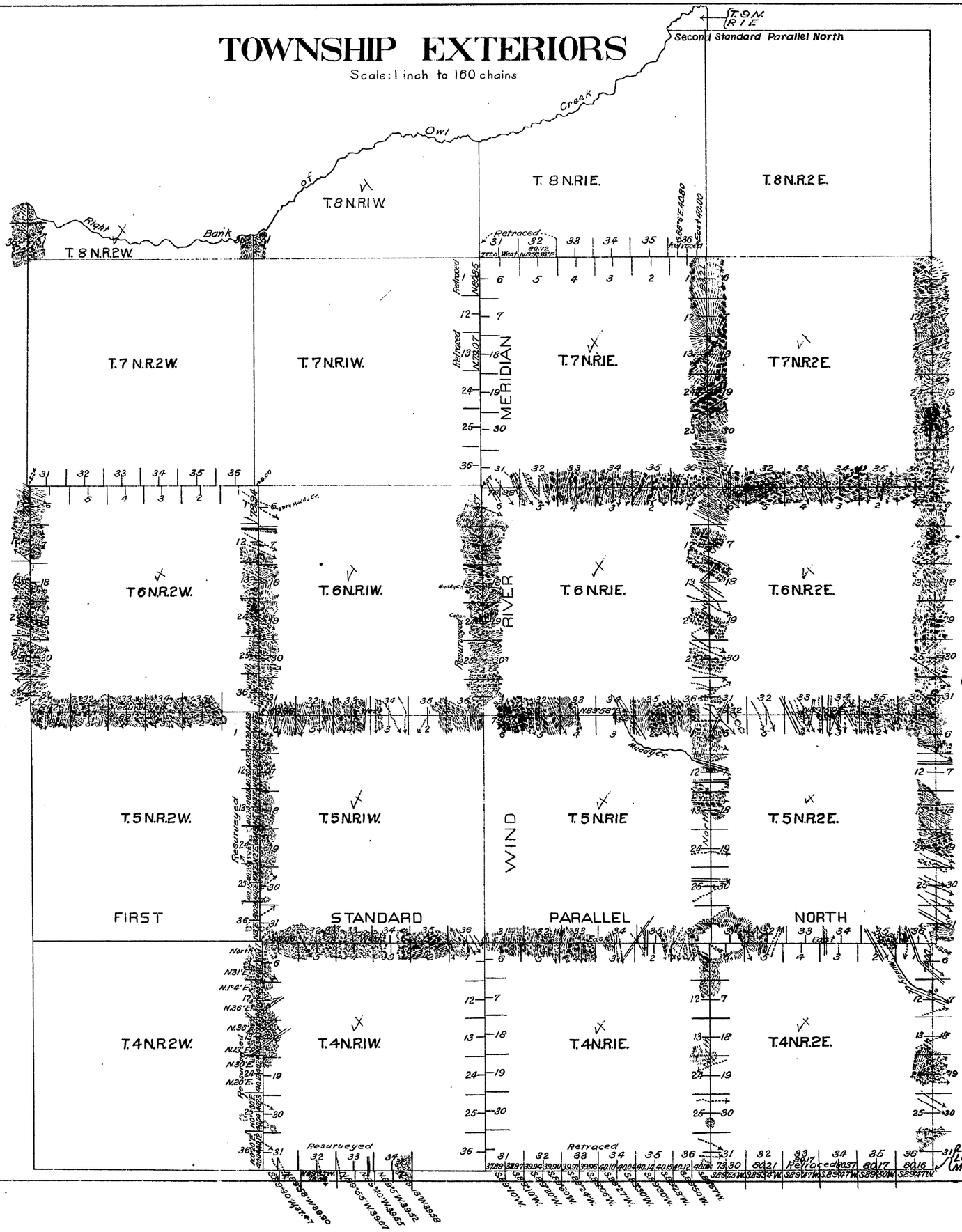

This Plat of the first Standard Parallel North through Ranges 1 and 2 E. and 1 W. of the Wind River Meridian; the east and West boundaries of Tps. 4, 5, 6 and 7 N. R. 2 E. and Tps. 6 and 8 N., R. 2 W.; the north and south boundaries of Tp. 6 N. Rs. 1 and 2 E.; the north boundary of Tp. 5 N., R. 1 W.; the re-survey of the west boundaries of Tps. 4 and 5 N., R. 1 W.; part of the south boundary of T. 4 N., R. 1 W.; part of the south boundary of T. 6 N., R. 2 W.; the Wind River Meridian through T. 6 N. and the retracement of the south boundaries of T. 4 N. Rs. 1 and 2 E.; parts of the north and west boundaries of T. 7 N., R. 1 E. of the Wind River Meridian, in Wyoming, is strictly conformable to the field notes of the survey of the same by Johnson and Dougall, U.S. Deputy Surveyors under their

Contract No. 300, Dated May 1, 1905 which have been examined, approved and filed in this office

U.S. Surveyor General's Office,
Cheyenne, Wyoming, Feb. 16, 1906

A. P. Hanson
U.S. Surv. Genl.

Table of Mileage

Surveys Designated	Amount Mls.	Chs.	Lks.	When Surveyed
Standard lines	17	69	00	Jun 5 & 23, Jul 31 & Aug 29, 1905
Township "	73	75	96	May 19 – Aug. 11, 1905
Resurveyed "	27	07	82	Jun 26, Jul 25, 28 & 29, 1905
Retraced "	16	71	04	Jun 28 & Jul 18 & 11, 1905
Connecting "		36	24	May 19 – Aug. 11, 1905

This Plat accepted by the Gen. Commissioner in letter "E" February 28, 1906.