TOWNSHIP 4 NORTH, RANGE 4 WEST, OF THE WIND RIVER MERIDIAN, WYOMING.

DEPENDENT RESURVEY, SUBDIVISION OF SECTION, AND METES AND BOUNDS SURVEY

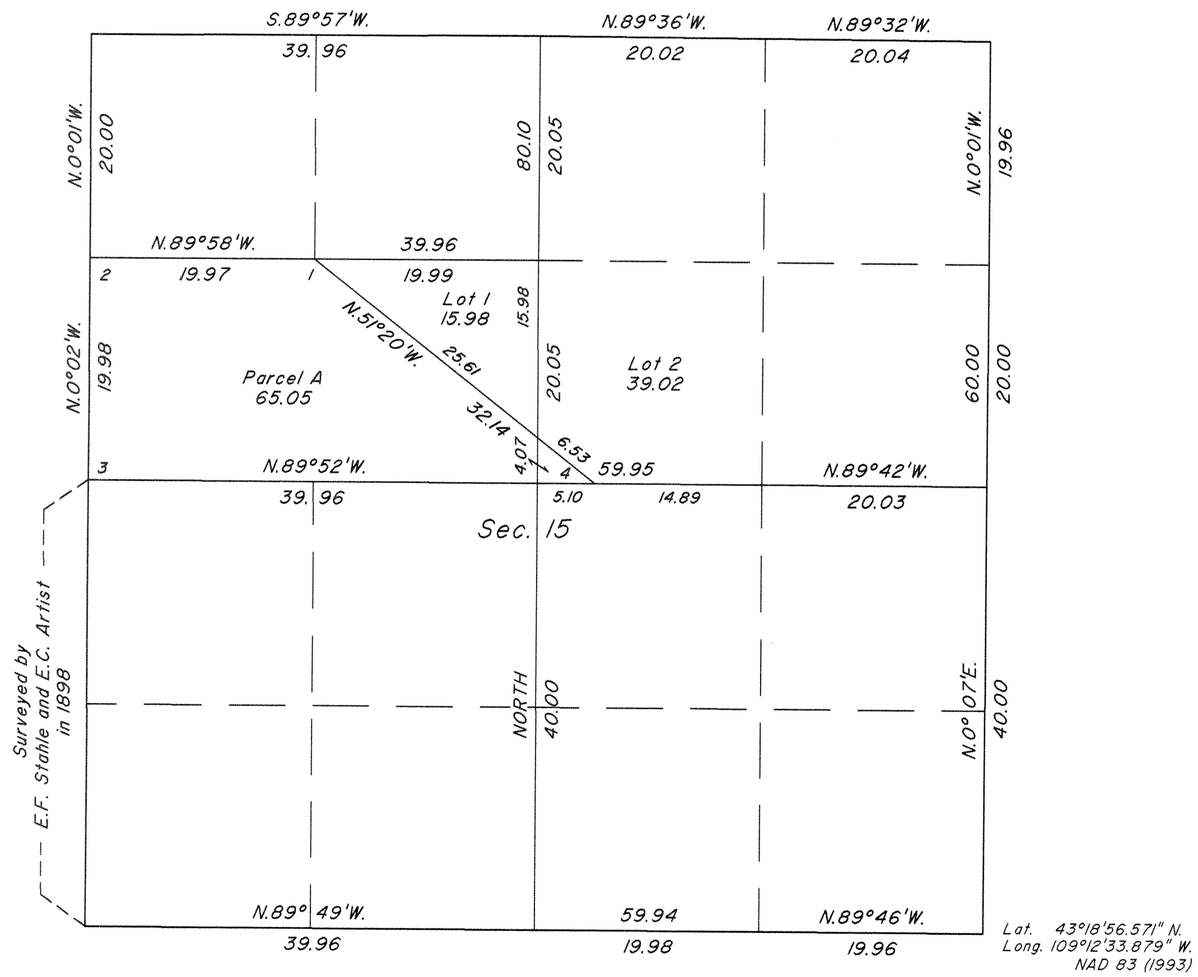

Lat. 43°18'56.571" N.
Long. 109°12'33.879" W.
NAD 83 (1993)



Scale in Chains

A history of surveys is contained in the field notes.

This plat represents the dependent resurvey of a portion of the subdivisional lines, designed to restore the corners in their true original locations according to the best available evidence, and the survey of the subdivision of section 15, and the metes and bounds survey of Parcel A, section 15, T. 4 N., R. 4 W., Wind River Meridian, Wyoming.

Except as indicated hereon, the lottings and areas are as shown on the plat approved January 14, 1899.

Survey executed by Joel T. Ebner, Cadastral Suveyor, beginning September 11, 2003, and completed September 19, 2003, pursuant to Special Instructions dated August 6, 2003, for Group No. 719, Wyoming.

UNITED STATES DEPARTMENT OF THE INTERIOR
BUREAU OF LAND MANAGEMENT

Cheyenne, Wyoming January 25, 2005

This plat is strictly conformable to the approved field notes, and the survey, having been correctly executed in accordance with the requirements of law and the regulations of this Bureau, is hereby accepted.

For the Director

John P. Lee

John P. Lee
Chief Cadastral Surveyor for Wyoming

J.T.E. / L.L.M.

OFFICIALLY FILED: March 4, 2005

8391 Click Here for Field Notes

ORIGINAL

TOWNSHIP 4 NORTH, RANGE 4 WEST OF THE WIND RIVER MERIDIAN, WYOMING.

DEPENDENT RESURVEY AND SUBDIVISON OF SECTION 3

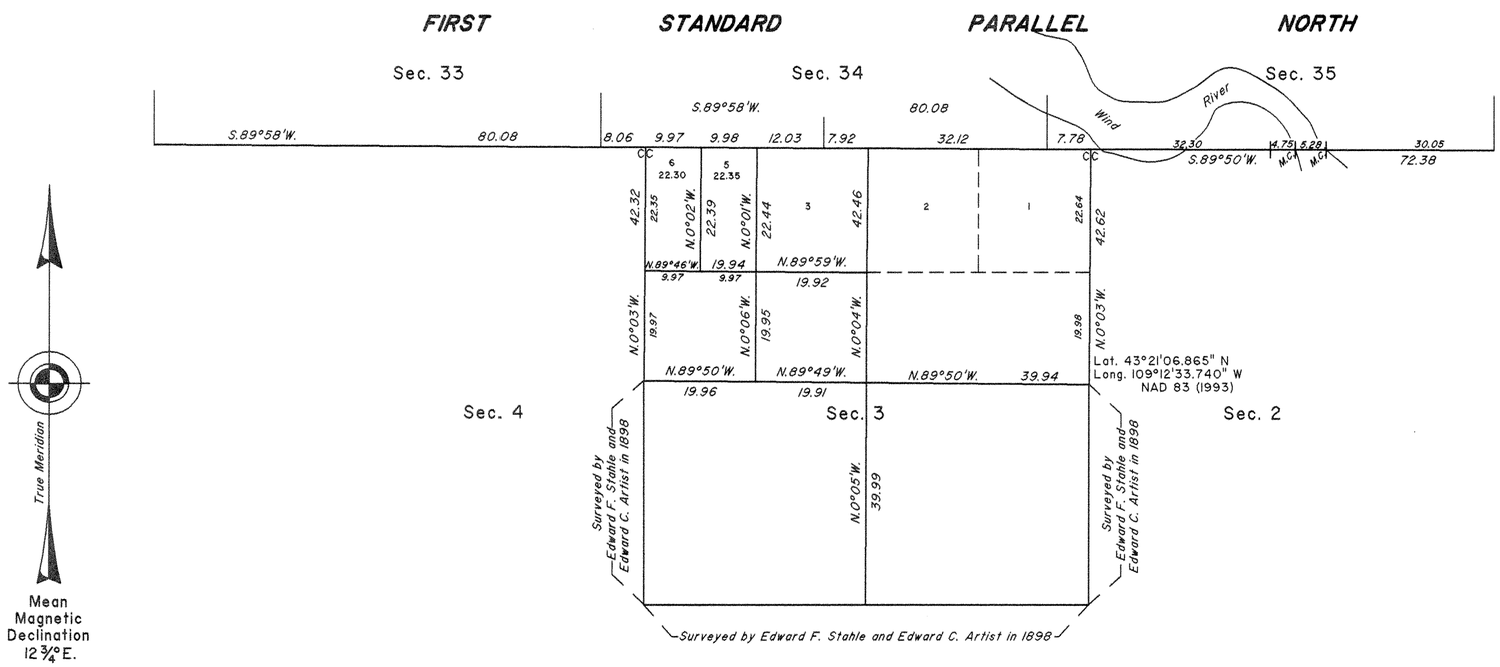

A history of surveys is contained in the field notes.

This plat represents the dependent resurvey of a portion of the First Standard Parallel North, (north boundary) through Range 4 West, and a portion of the subdivisional lines, designed to restore the corners in their true original locations according to the best available evidence, and the subdivision of section 3, T. 4 N., R. 4 W., Wind River Meridian, Wyoming.

Except as indicated hereon, the lotting and areas are as shown on the plat approved January 14, 1899.

Survey executed by Lynn A. Forbes, Cadastral Surveyor, beginning August 19, 2003, and completed August 26, 2003, pursuant to Special Instructions and Assignment Instructions dated August 6, 2003, for Group 719, Wyoming.

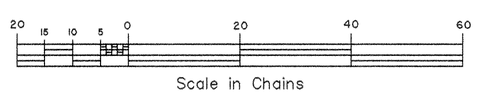

UNITED STATES DEPARTMENT OF THE INTERIOR
BUREAU OF LAND MANAGEMENT

Cheyenne, Wyoming January 25, 2005

This plat is strictly conformable to the approved field notes, and the survey, having been correctly executed in accordance with the requirements of law and the regulations of this Bureau, is hereby accepted.

For the Director

John P. Lee
Chief Cadastral Surveyor for Wyoming

L.L.M.

50 C

OFFICIALLY FILED: March 4, 2005

7646 Click Here for Field Notes

ORIGINAL

TOWNSHIP 4 NORTH, RANGE 4 WEST, OF THE WIND RIVER MERIDIAN, WYOMING

DEPENDENT RESURVEY AND SURVEY

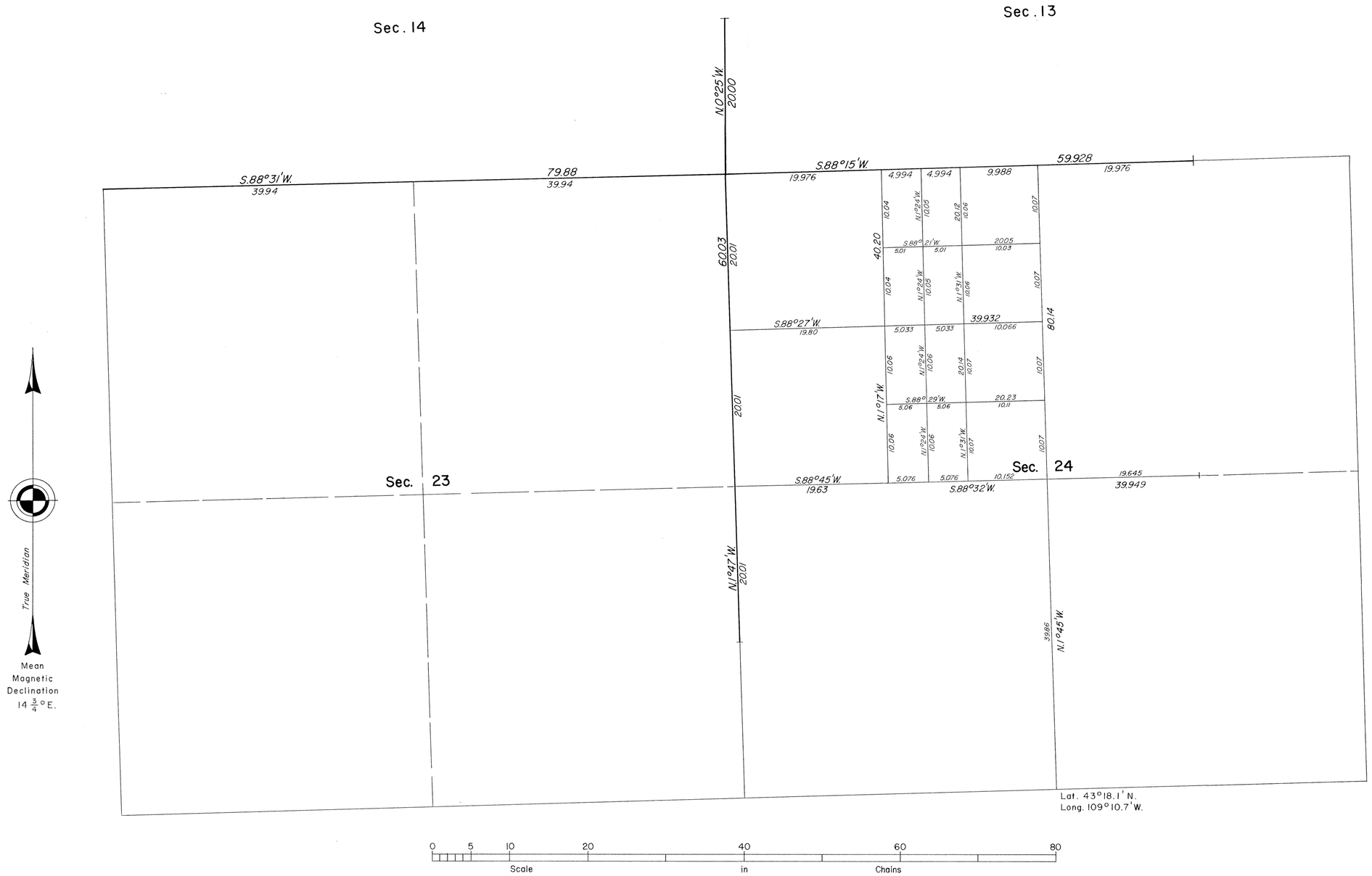

A history of surveys is contained in the field notes.

This plat represents the dependent resurvey of a portion of the subdivisional lines designed to restore the corners in their true original locations according to the best available evidence, and the survey of the subdivision of section 24, T. 4 N., R. 4 W., Wind River Meridian, Wyoming.

The areas are as shown on the plat approved January 14, 1899.

Survey executed by Ronald L. Gronewold, Supervisory Cadastral Surveyor, and Santiago T. Chavez, Cadastral Surveyor, beginning July 29, 1976, and completed June 17, 1983, pursuant to Special Instructions dated August 6, 1975, and Supplemental Special Instructions dated June 14, 1979, for Group No. 376, Wyoming.

UNITED STATES DEPARTMENT OF THE INTERIOR
BUREAU OF LAND MANAGEMENT

Cheyenne, Wyoming October 7, 1983

This plat is strictly conformable to the approved field notes, and the survey, having been correctly executed in accordance with the requirements of law and the regulations of this Bureau, is hereby accepted.

For the Director

Richard L. Oakes

Chief Cadastral Surveyor

M.V.

50 B

5096

(4-675 a)

Supplemental Plat No. 1

Township No. 4 North Range No. 4 West of the Wind River Meridian, Wyoming

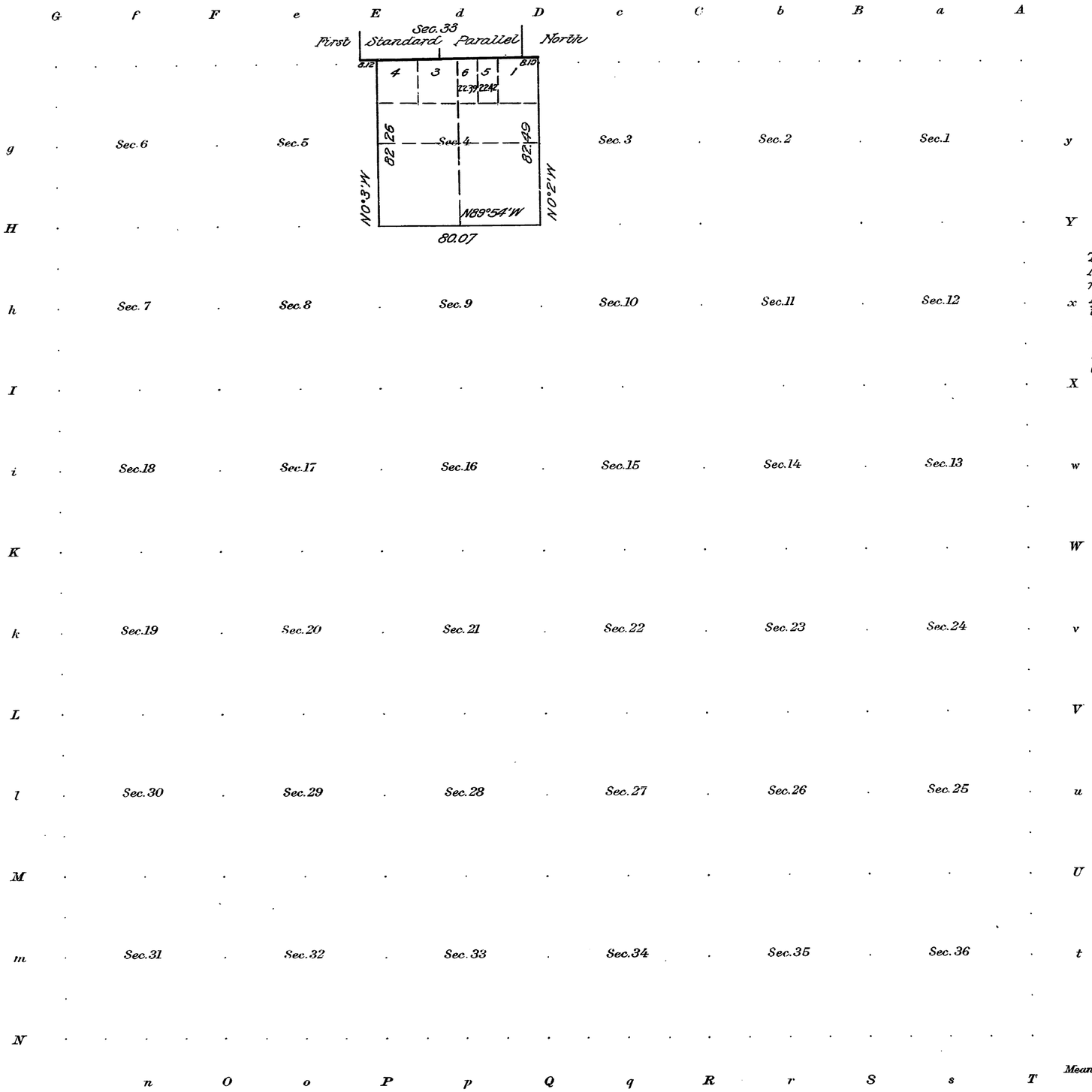

This Supplemental Plat of T. 4 N., R. 4 W., W. R. M. is prepared to accomodate Shoshone Allotment No. 497 by dividing Lot 2, Sec. 4 as show on the township plat approved Jan. 14, 1899 into its technical East and West halves and is hereby approved.

U.S. Surveyor General's Office
Cheyenne, Wyoming June 11, 1918

Charles L. Decker
U.S. Surveyor General.

Areas in Acres	
Public Land	
Indian Reservation	
Indian Allotments	
Mineral Claims	
Water Surface	
Total Area	

True Meridian

0 10 20 40 80

Scale 40 Chains to an inch

Mean Magnetic Declination.....

Surveys Designated	By Whom Surveyed	Contract No.	Contract Date	Amount of Surveys Mls.	chs.	lks.	When Surveyed Begun	Completed

The above map of Township No..... Range No..... of the..... Meridian..... is strictly conformable to the field notes of the survey thereof on file in this office, which have been examined and approved.

U. S. Surveyor General's Office.

Surveyor General.

50-ft.

Accepted by Commr. July 2, 1918
Trans. to Lander 1918
~~4N - 4W~~

S. I. R.-1

Click Here for Field Notes

53

5095

Township No. 4 North, Range No. 4 West of the Wind River Meridian

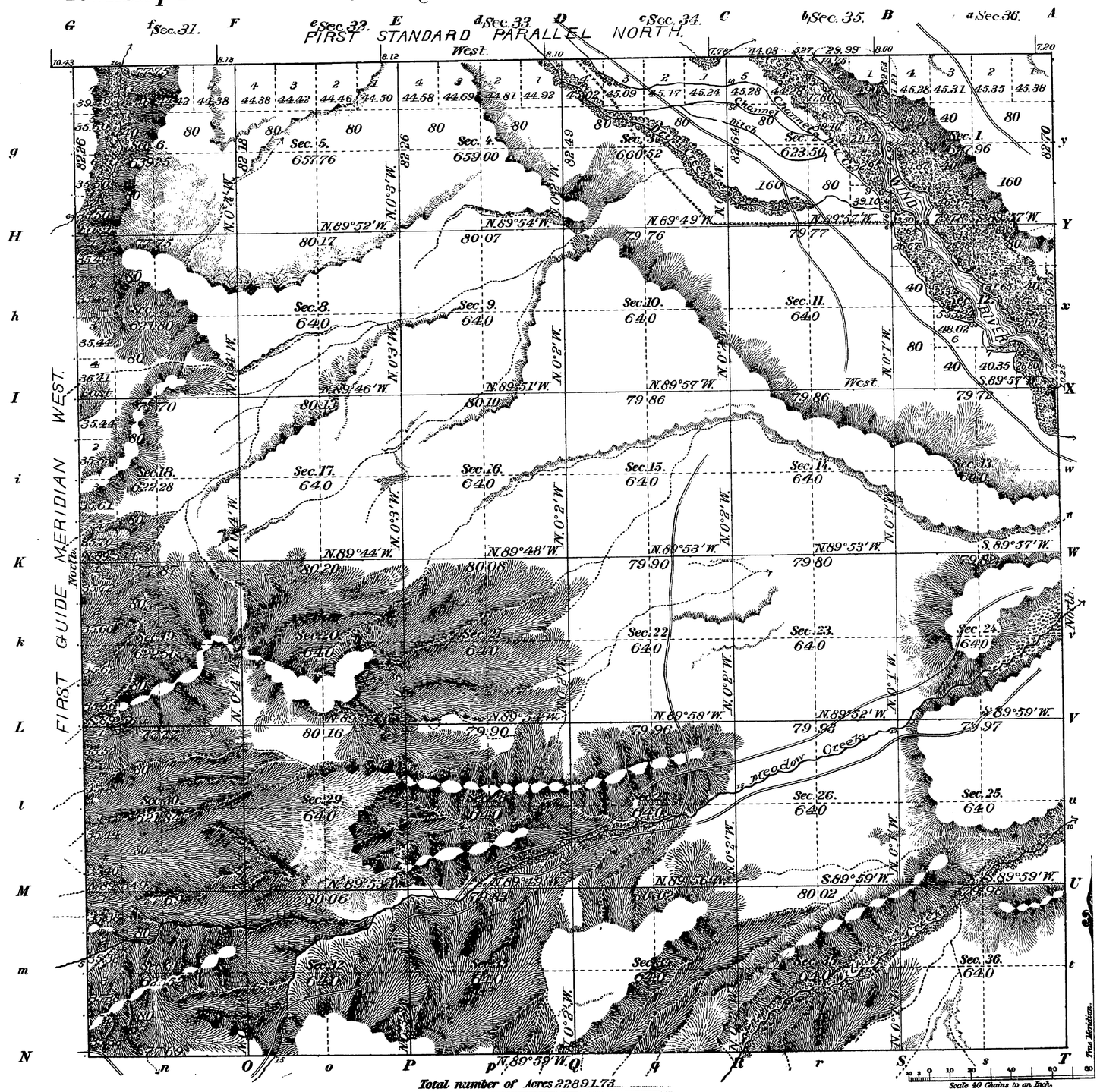

Total number of Acres 22891.73

Surveys Designated	By Whom Surveyed	Date of Contract No.	Amount of Surveys M.	Chs.	Lks.	When Surveyed
South Township lines	Stahle & Artist	268 March 28, 1898.	5	77	69	June 10, 1898.
Subdivisions	" " "	" " "	59	79	83	May 19-June 21, "
Connections	" " "	" " "		40	18	" " "
Meanders	" " "	" " "	5	52	44	June 16, "
1st Guide Mer. W.	" " "	" " "	6	2	26	" 11, "
1st Standard Par. N.	" " "	" " "	5	77	75	" 9-10, "
East Boundary	Howard B. Carpenter	236 March 22, 1890.	6	2	70	September 11, 1890.

Meanders of

Posts	Courses	Ch.s Lk.s	Posts	Courses	Ch.s Lk.s	Posts	Courses	Ch.s Lk.s

Latitude	43°15'N.
Longitude	109°10'W.
Mean Mag. Decl.	17°52'E.

The above Map of Township No. 4 North of Range No. 4 West of the Wind River Meridian, Wyoming, is strictly conformable to the field notes of the survey thereof on file in this Office, which have been examined and approved.

Surveyor Generals Office,
Cheyenne Wyoming January 14. 1899.

Alpheus P. Harrison
Sur. Gen.l

F.B. Computer.
F.H.O. Topog. & Lettering.

THE NORRIS PETERS CO., LITHO., WASHINGTON, D. C.

4N - 4W

TOWNSHIP EXTERIORS

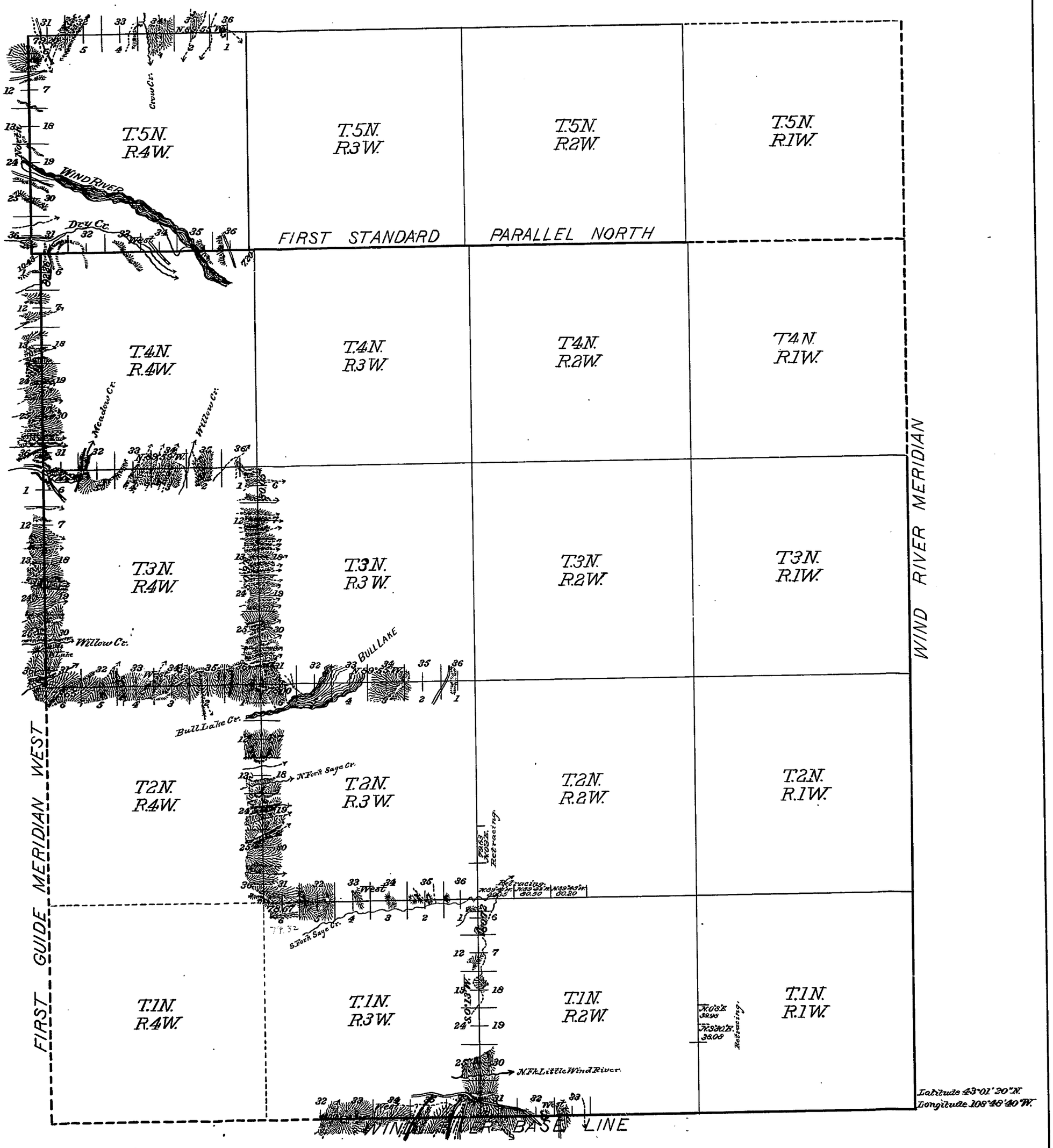

Table of Mileage

Lines Designated	Amount Mls. Chs. Lks.	When Surveyed
Standard Lines	31 42 26	
Township "	47 72 98	
Connecting "	10 43	

This Plat of the Wind River Base Line in Ranges 2 and 3 W.; The First Standard Parallel N., through Range 4 W.; The First Guide Meridian W., through Townships 3, 4 and 5 N.; The West Boundary of T. 1 N., R. 2 W.; The South, West and North Boundaries of T. 2 N., R. 3 W.; The East, South and North Boundaries of T. 3 N., R. 4 W.; And the North Boundary of T. 5 N., R 4 West of the Wind River Meridian, Wyoming, is strictly conformable to the field notes of the survey thereof by Stahle & Artist U. S. Deputy Surveyors under their Contract No. 268, dated March 28, 1898, which have been, examined, approved and filed in this office.

U.S. Surveyor General's Office
Cheyenne, Wyoming,
January 14 1899

Alpheus P. Hanson
Surv.r Gen.l

1.B.M.

46

5048

F.S.R.-1.

50