5098

Township No. 4 North, Range No. 5 West of the Wind River Meridian



Total number of Acres 22840.39

Meanders of								
Posts	Courses	Ch.s Lk.s	Posts	Courses	Ch.s Lk.s	Posts	Courses	Ch.s Lk.s

Latitude	43°16'N.
Longitude	109°10'W.
Mean Mag. Decl.	17°41'E.

Surveys Designated	By Whom Surveyed	Date of Contract	Amount of Surveys M.	Ch.s	Lk.s	When Surveyed
South & West Township lines	Stahle & Artist	268 March 28, 1898	12	00	56	June 19-21, 1898
Subdivisions	" " "	" " "	60	02	78	" 22-25, "
Connections	" " "	" " "		52	51	" " "
Meanders	" " "	" " "	4	2	59	" " "
1st Guide Mer. West	" " "	" " "	6	2	26	" 11, "
1st Stand. Par. North	" " "	" " "	6	00	00	" 17, "

The above Map of Township No. 4 North, of Range No. 5 West of the Wind River Meridian, Wyoming, is strictly conformable to the field notes of the survey thereof on file in this Office, which have been examined and approved.

Surveyor General's Office,
Cheyenne, Wyoming, January 14, 1899.

Alpheus P. Hanson
Sur.r Gen.l

F.B. Computer.
F.H.A. Topog.r & Lettering.

THE NORRIS PETERS CO., LITHO., WASHINGTON, D. C.

4N-5W

S.I.R.-1

56

5097

TOWNSHIP EXTERIORS

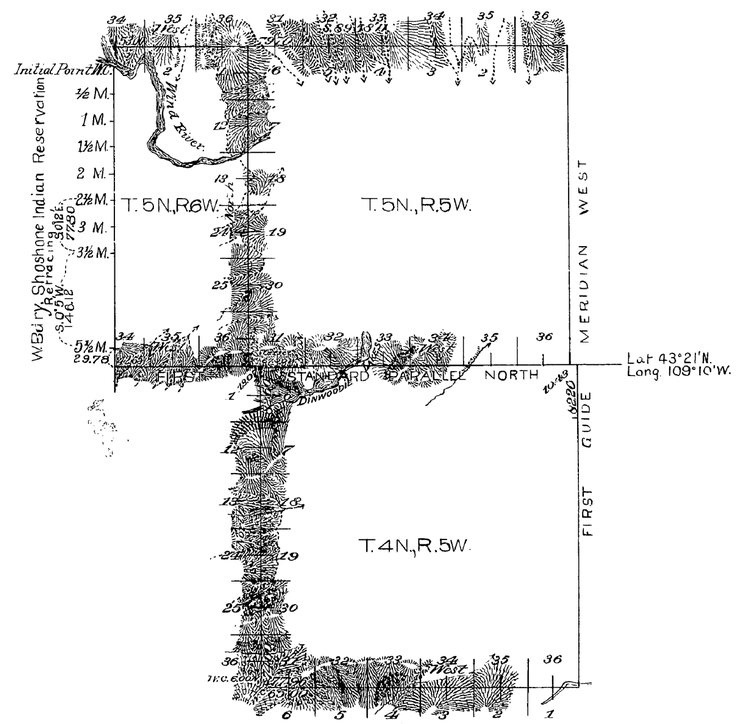

Scale: 1 inch to 160 chains.

Table of Mileage.

Surveys Designated	Amount Mls.	Chs.	Lks.	When Surveyed
Standard Lines	8	42	65	June 17, 1898.
Township "	26	53	26	June 19 to July 5 "
Connecting "		42	85	" 17-21 "

This Plat of the FIRST STANDARD PARALLEL N., through Ranges 5 and 6 W.; The South and West boundaries of T. 4 N., R. 5 W.; The North and West boundaries of T. 5 N., R 5 W. and the North and South boundaries of T. 5 N., R 6 W. of the WIND RIVER MERIDIAN, in WYOMING. is strictly conformable to the field notes of the survey thereof by STAHLE & ARTIST U.S. Deputy Surveyors, under their Contract No. 268, dated March 28th, 1898, which have been examined, approved and filed in this office.

U.S. Surveyor General's Office
Cheyenne Wyoming
January 14th 1899

Alpheus P. Hansen
Surv. Gen'l.

I.B.M. (Orig)
F.H.A. (Copy)

F.R.G.

TOWNSHIP EXTERIORS

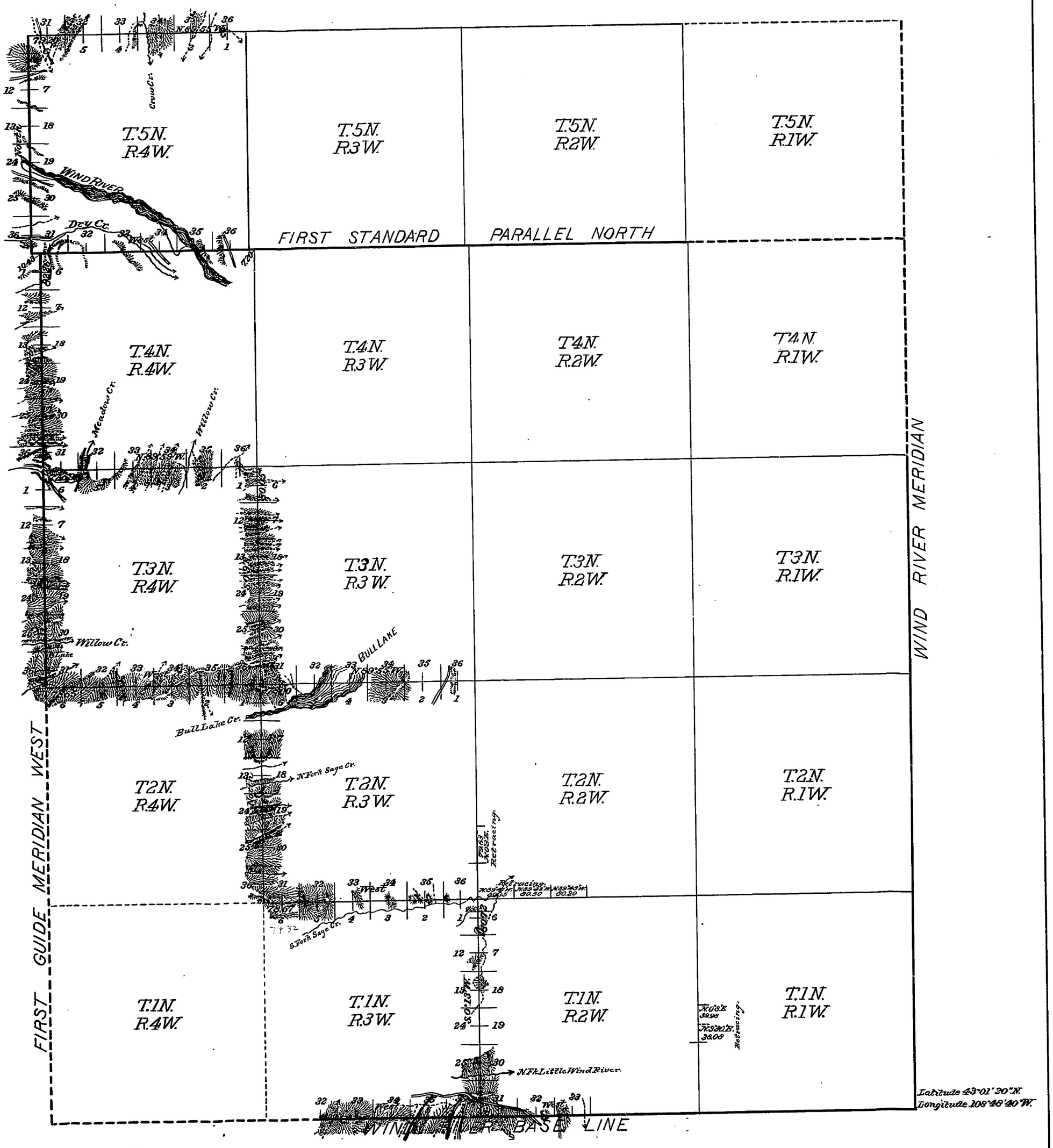

Table of Mileage

Lines Designated	Amount Mls. Chs. Lks.	When Surveyed
Standard Lines	31 42 26	
Township "	47 72 98	
Connecting "	10 43	

This Plat of the Wind River Base Line in Ranges 2 and 3 W.; The First Standard Parallel N., through Range 4 W.; The First Guide Meridian W., through Townships 3, 4 and 5 N.; The West Boundary of T. 1 N., R. 2 W.; The South, West and North Boundaries of T. 2 N., R. 3 W.; The East, South and North Boundaries of T. 3 N., R. 4 W.; And the North Boundary of T. 5 N., R 4 West of the Wind River Meridian, Wyoming, is strictly conformable to the field notes of the survey thereof by Stahle & Artist U. S. Deputy Surveyors under their Contract No. 268, dated March 28, 1898, which have been, examined, approved and filed in this office.

U. S. Surveyor General's Office
Cheyenne, Wyoming,
January 14 1899

Alpheus P. Hanson
Surv. Gen.