S.I.R.-2

12

(4-675a.)

5124

Township No. 5 North Range No. 1 West of the Wind River Meridian Wyoming



Total number of Acres 22598.33

Meanders of								
Posts	Courses	Ch.s Lk.s	Posts	Courses	Ch.s Lk.s	Posts	Courses	Ch.s Lk.s

Latitude 43°22' N
Longitude 108° 49' W
Mag. Decl. 17° 3' E.

Surveys Designated	By Whom Surveyed	Date of Contract No	Amount of Surveys M.	Ch.s	Lk.s	When Surveyed
North Township line	Johnson and Dougall	300 May 21-1905	5	69	26	July 15 - 1905
Subdivisions	" " "	" " " "	59	35	06	" 15-27 "
Connections	" " "	" " " "		20	16	" " " "
1st Standard Parallel N.	" " "	" " " "	5	69	00	" 14, - "
Resurvey West Bdy.	" " "	" " " "	5	76	78	" 25, "
Wind River Meridian West Bdy.	Stahle and Artist	268 March 28-1898	6	00	00	July 27-28-1898
	Howard B. Carpenter	236 " 22-1890	6	00	00	Sept. 20 - 1890

G.W.H. Map.
C.W.S. Computer

The above Map of Township No. 5 North of Range No. 1 West of the Wind River Meridian Wyoming is strictly conformable to the field notes of the survey thereof on file in this Office, which have been examined and approved.

Surveyor General's Office,
Cheyenne, Wyoming, Jan. 27. 1906.

Stephen P. Harrison
Sur. Gen.

C.W.S.

This plat accepted by the Hon. Commissioner in letter "E," February 28, 1906.

5N - 1W

THE NORRIS PETERS CO. LITHO., WASHINGTON, D. C.

5113

TOWNSHIP EXTERIORS

Scale: 1 inch to 160 chains

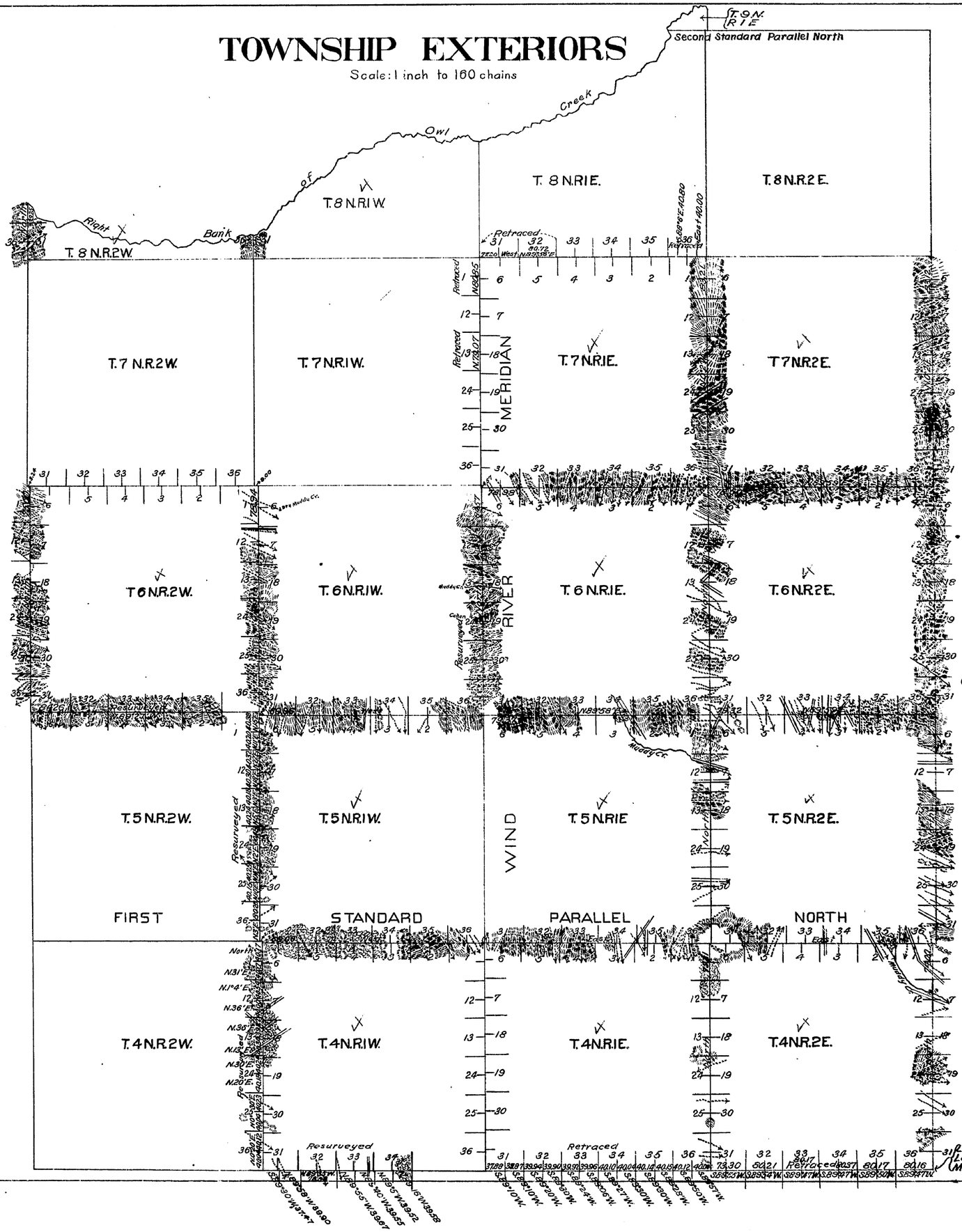

This Plat of the first Standard Parallel North through Ranges 1 and 2 E. and 1 W. of the Wind River Meridian; the east and West boundaries of Tps. 4, 5, 6 and 7 N. R. 2 E. and Tps. 6 and 8 N., R. 2 W.; the north and south boundaries of Tp. 6 N. Rs. 1 and 2 E.; the north boundary of Tp. 5 N., R. 1 W.; the re-survey of the west boundaries of Tps. 4 and 5 N., R. 1 W.; part of the south boundary of T. 4 N., R. 1 W.; part of the south boundary of T. 6 N., R. 2 W.; the Wind River Meridian through T. 6 N. and the retracement of the south boundaries of T. 4 N. Rs. 1 and 2 E.; parts of the north and west boundaries of T. 7 N., R. 1 E. of the Wind River Meridian, in Wyoming, is strictly conformable to the field notes of the survey of the same by Johnson and Dougall, U.S. Deputy Surveyors under their

Contract No. 300, Dated May 1, 1905 which have been examined, approved and filed in this office

U.S. Surveyor General's Office,
Cheyenne, Wyoming, Feb. 16, 1906

A. P. Hanson
U.S. Surv. Genl.

Table of Mileage

Surveys Designated	Amount Mls.	Chs.	Lks.	When Surveyed
Standard lines	17	69	00	Jun 5 & 23, Jul 31 & Aug 29, 1905
Township "	73	75	96	May 19 – Aug. 11, 1905
Resurveyed "	27	07	82	Jun 26, Jul 25, 28 & 29, 1905
Retraced "	16	71	04	Jun 28 & Jul 18 & 11, 1905
Connecting "		36	24	May 19 – Aug. 11, 1905

This Plat accepted by the Gen. Commissioner in letter "E" February 28, 1906.

TOWNSHIP EXTERIORS

Scale: 1 inch to 160 chs.

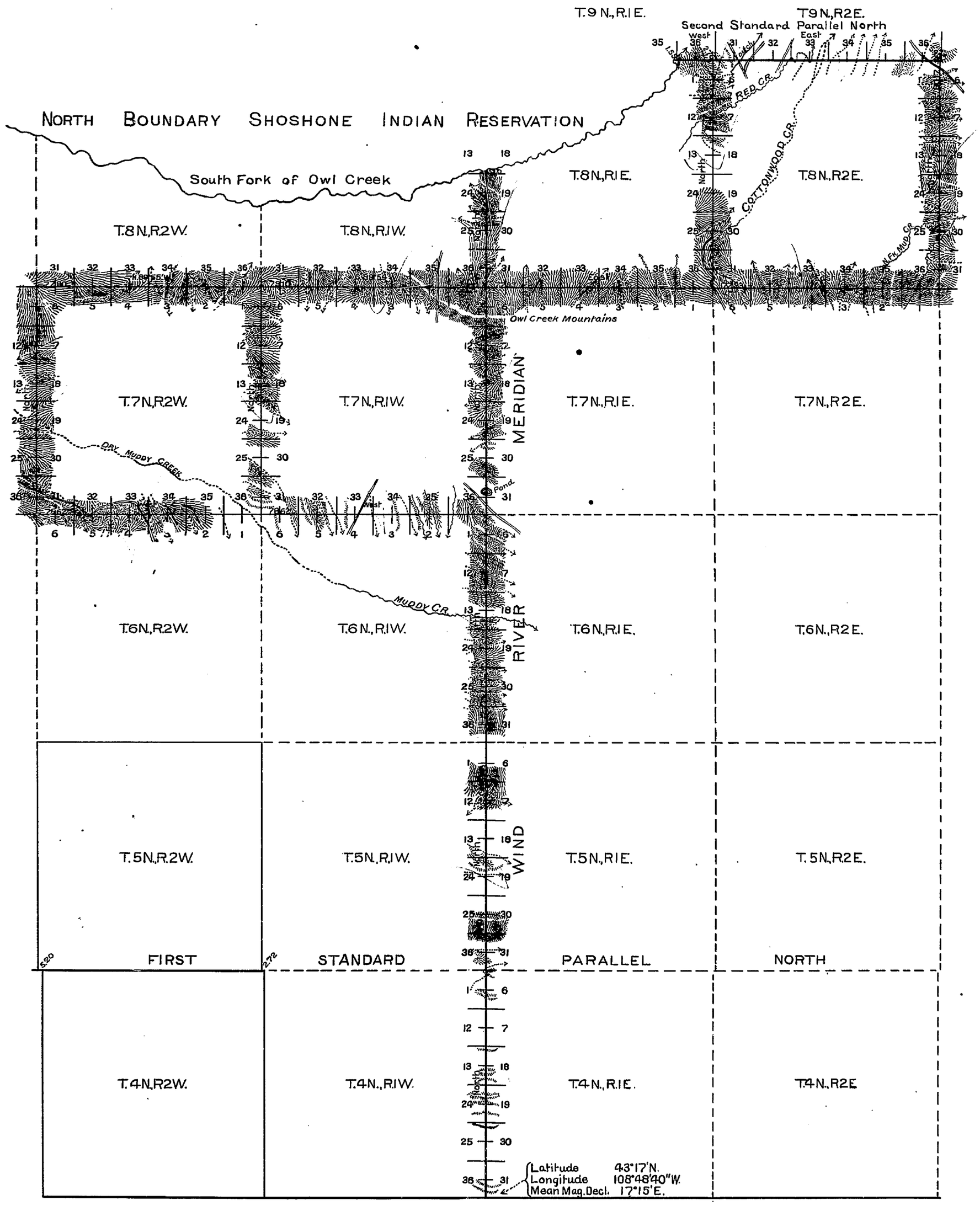

Table of Mileage

Lines Designated	Amount Mls.	Chs.	Lks.	When Surveyed
Standard Lines	34	6	65	July 26 - Aug. 4. 1898
Township "	59	69	27	August 1-; 7, "
Connecting "		8	21	" 2-6, "

This Map of the Wind River Meridian, through Tps. 4, 5, 6, 7 and 8 N.; The Second Standard Parallel N., through Rgs. 1 and 2 E.; The South, West and North boundaries of Tps. 7 N., Rgs. 1 and 2 W. and the South and East boundaries of Tps. 8 N., Rgs. 1 and 2 East of The Wind River Meridian, in Wyoming, is strictly conformable to the field notes of the survey of the same, by Stable & Artist, U.S. Deputy Surveyors, under their Contract No 268, dated March 28, 1898, which have been examined, approved and filed in this office.

U.S. Surveyor General's Office,
Cheyenne, Wyo., May 13, 1899.

Alpheus O. Hanson
U.S. Surv. Gen'l.

I.B.M.

F.H.A.

56

S.I.R.I.

9102

61

S.2R1

30

30

5051

EXTERIOR LINES

Scale 2 miles = 1 inch. Mag. Var. East

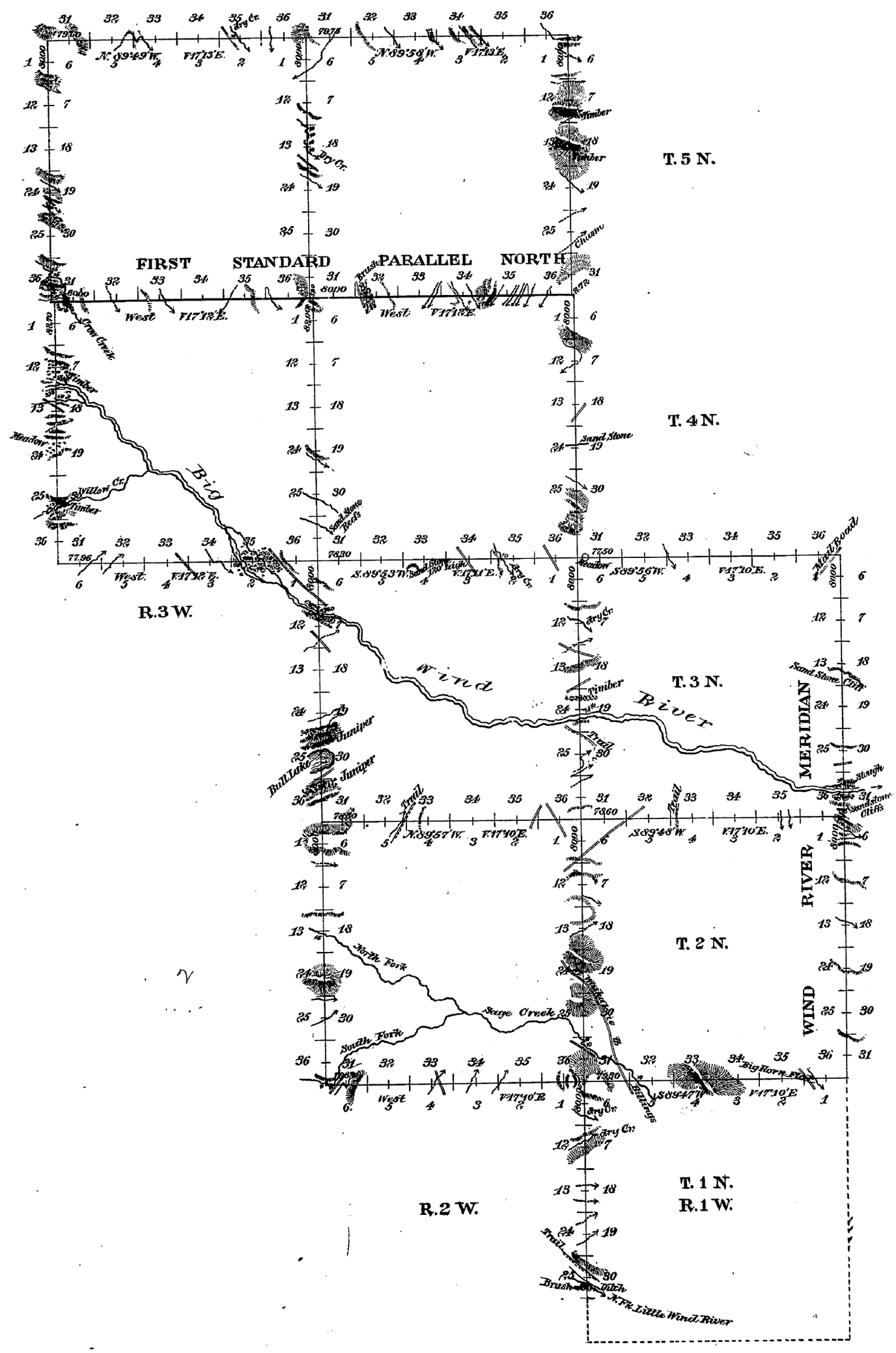

Surveys Designated	By Whom Surveyed	Date of Contract	Amount of Surveys Mls	Chs	Lks	When Surveyed	Magnetic Declination
1st Stand. Par.l	Howard B. Carpenter	March 22d 1890	6	00	00	Sept. 3 & 12, 1890	17°12' East
Wind River Mer.d	" "	" " "	6	00	00	June 6-13 "	17°09' "
Exterior lines	" "	" " "	118	73	53	June 11-23 1890 Aug. 14-29 Sept. 2-12	17°11' "

The above Diagram of the Wind River Meridian in Tps. 2 & 3 N. the First Standard Parallel North in Rgs. 2 & 3 West of the Wind River Meridian, and the Exterior lines of Townships 1, 2, 3, 4 & 5 North, Ranges 1, 2 & 3 West of the Wind River Meridian in Wyoming, is strictly conformable to the field notes of the surveys thereof on file in this office which have been examined and approved.

Surveyor General's Office, Cheyenne Wyoming, April 15th 1891

Wm. A. Richards
Surveyor General.