7022

ORIGINAL

TOWNSHIP 5 NORTH, RANGE 6 EAST OF THE WIND RIVER MERIDIAN, WYOMING

DEPENDENT RESURVEY

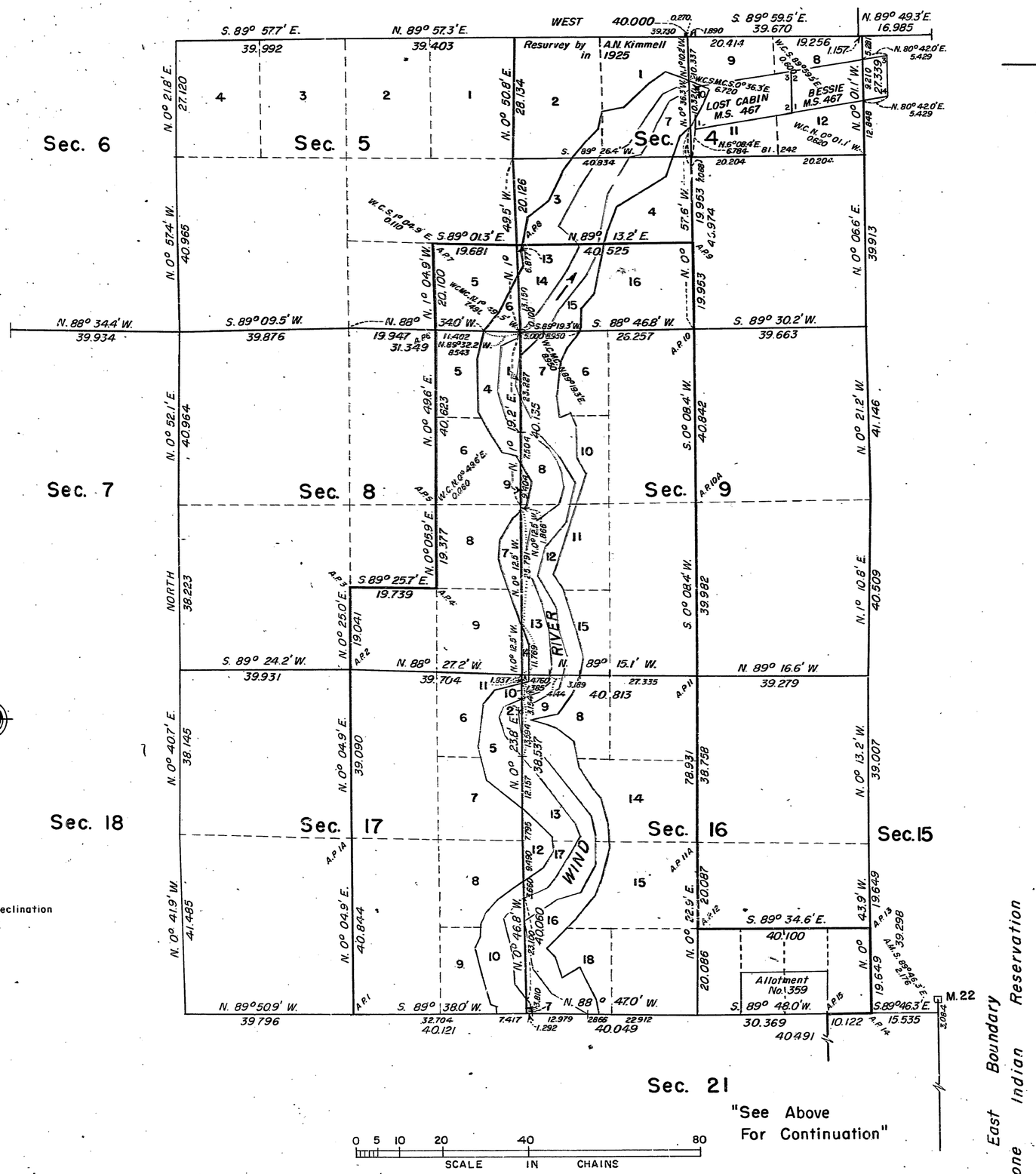

Area resurveyed: 3,590.28 Acres

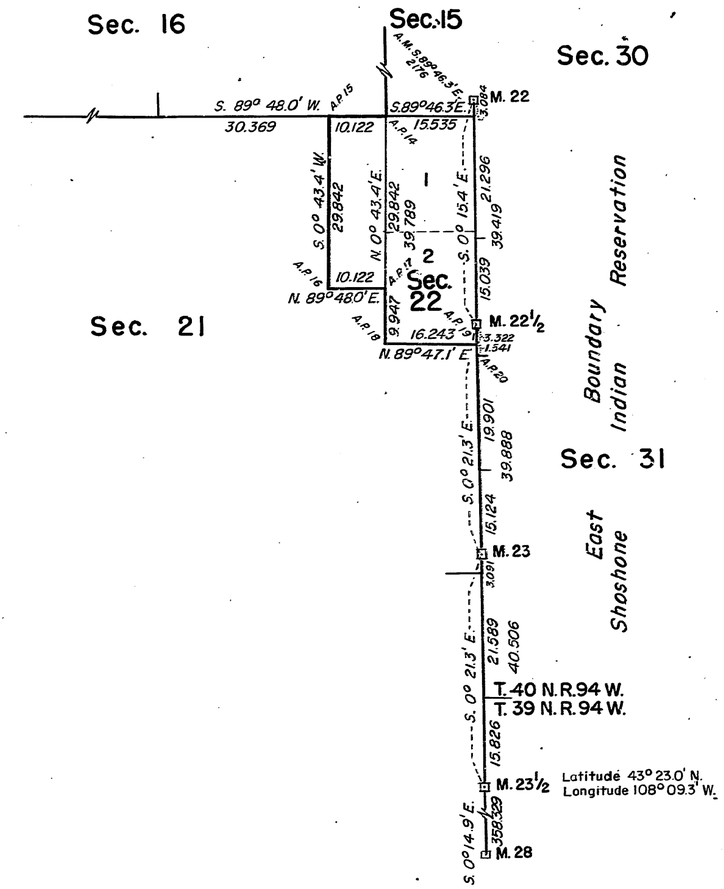

This plat represents a retracement and reestablishment of portions of the east boundary of the Shoshone Indian Reservation, north boundary and subdivisional lines, designed to restore the corners in their true original locations according to the best available evidence, a subdivision of sections, and, a survey of a portion of the Boysen Reservoir boundary. The lottings and areas are as shown on the plat approved May 13, 1899, and the plat accepted November 19, 1926.

For history of surveys see the field notes.

Survey executed by Howard L. Petersen and Richard L. Oakes, beginning February 6, 1963, and completed August 22, 1963, pursuant to Special Instructions for Group No. 280-1, Wyoming, dated January 14, 1963.

UNITED STATES DEPARTMENT OF THE INTERIOR
BUREAU OF LAND MANAGEMENT
Washington, D. C. February 23, 1967

This plat is strictly conformable to the approved field notes, and the survey, having been correctly executed in accordance with the requirements of law and the regulations of this Bureau, is hereby accepted.

For the Director

Chief, Division of Engineering

M. L. L.

100-G

5N 6E

ORIGINAL

DEPENDENT RESURVEY OF PORTION OF

FRACTIONAL TOWNSHIP No. 5 NORTH, RANGE No. 6 EAST OF THE WIND RIVER MERIDIAN, WYOMING

SECTIONS 20, 21, 27, 28, 29, 32, 33 AND 34

Group No. 68 A. N. Kimmell, U.S. Cadastral Engineer

Scale, 15 Chains to 1 Inch

SHEET No. 4

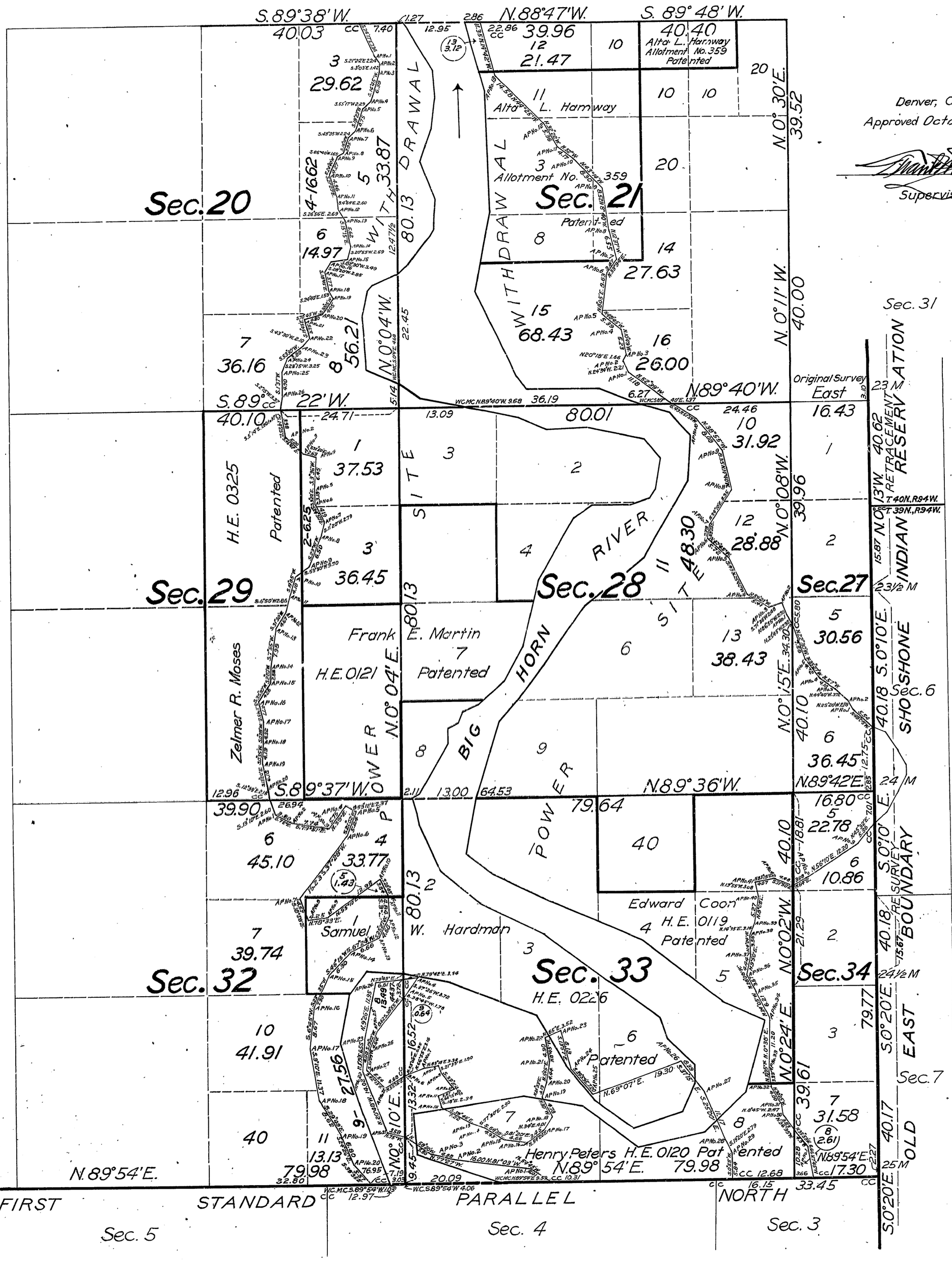

Denver, Colorado
Approved October 23, 1926.

Frank W. Johnson
Supervisor of Surveys

DEPARTMENT OF THE INTERIOR
GENERAL LAND OFFICE
Washington, D.C., Nov. 13, 1926
The survey represented by this plat having been correctly executed in accordance with the requirements of law and the regulations of this office, is hereby accepted.

Thos. Cole Jr.
Assistant Commissioner.

Transmitted to Cheyenne, Wyo. Nov. 2, 1927

100-F

5152

AMT

ORIGINAL

ORIGINAL SURVEY OF SECTION 3 AND DEPENDENT RESURVEY OF PORTION OF

FRACTIONAL TOWNSHIP No. 5 NORTH, RANGE No. 6 EAST OF THE WIND RIVER MERIDIAN, WYOMING

SECTIONS 3, 5, 8, 9, 16 AND 17

Group No. 68 A. N. Kimmell, U.S. Cadastral Engineer

Scale, 15 Chains to 1 Inch

SHEET No. 3

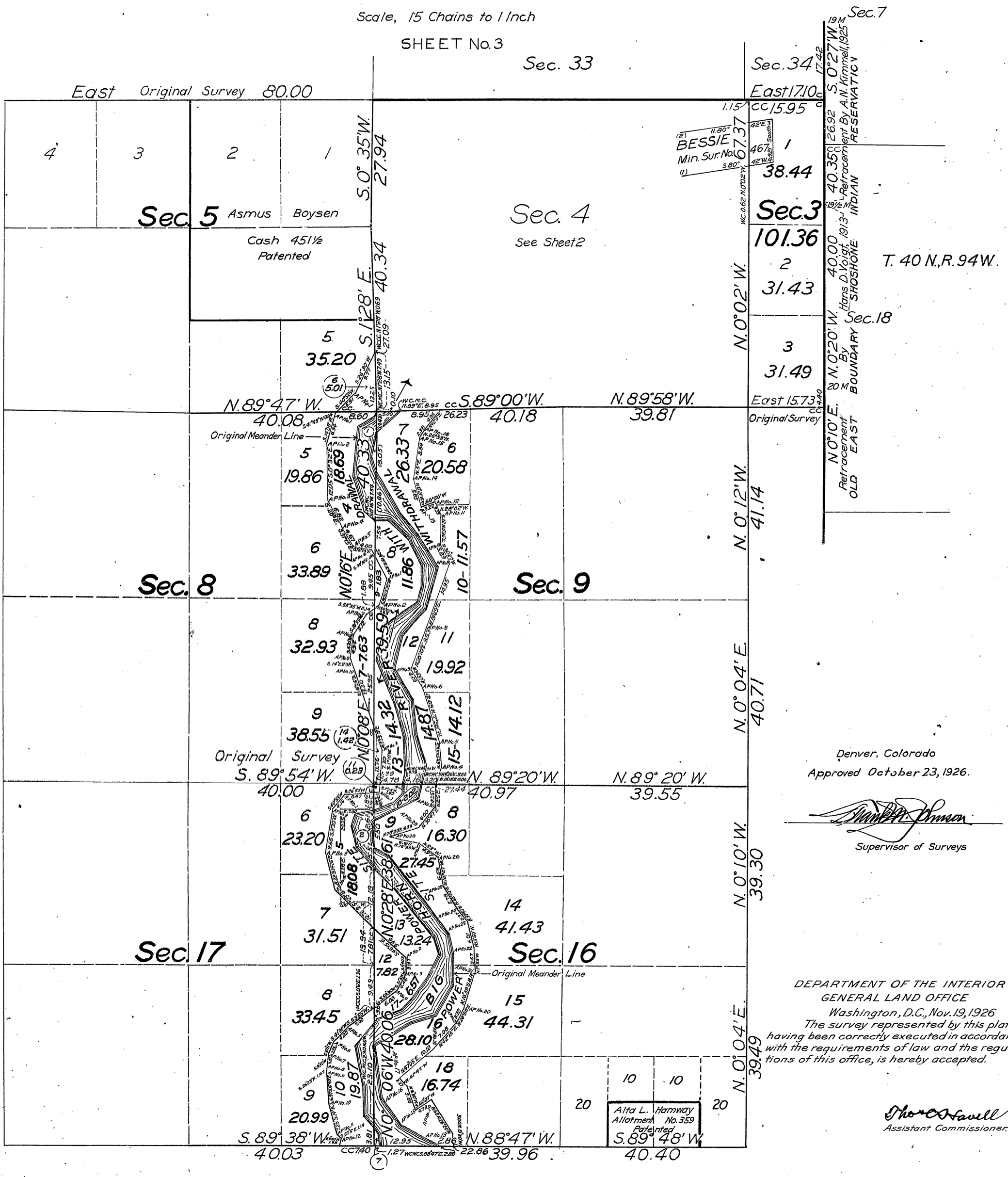

Denver, Colorado
Approved October 23, 1926.

Supervisor of Surveys

DEPARTMENT OF THE INTERIOR
GENERAL LAND OFFICE
Washington, D.C., Nov. 19, 1926
The survey represented by this plat having been correctly executed in accordance with the requirements of law and the regulations of this office, is hereby accepted.

Assistant Commissioner.

100-E

ORIGINAL

ORIGINAL SURVEY OF NORTH EAST QUARTER SECTION 4 AND DEPENDENT RESURVEY OF PORTION OF

FRACTIONAL TOWNSHIP No. 5 NORTH, RANGE No. 6 EAST OF THE WIND RIVER MERIDIAN, WYOMING

SHEET No. 2

Group No. 68, A.N. Kimmell, U.S. Cadastral Engineer

Scale, 5 Chains to 1 Inch

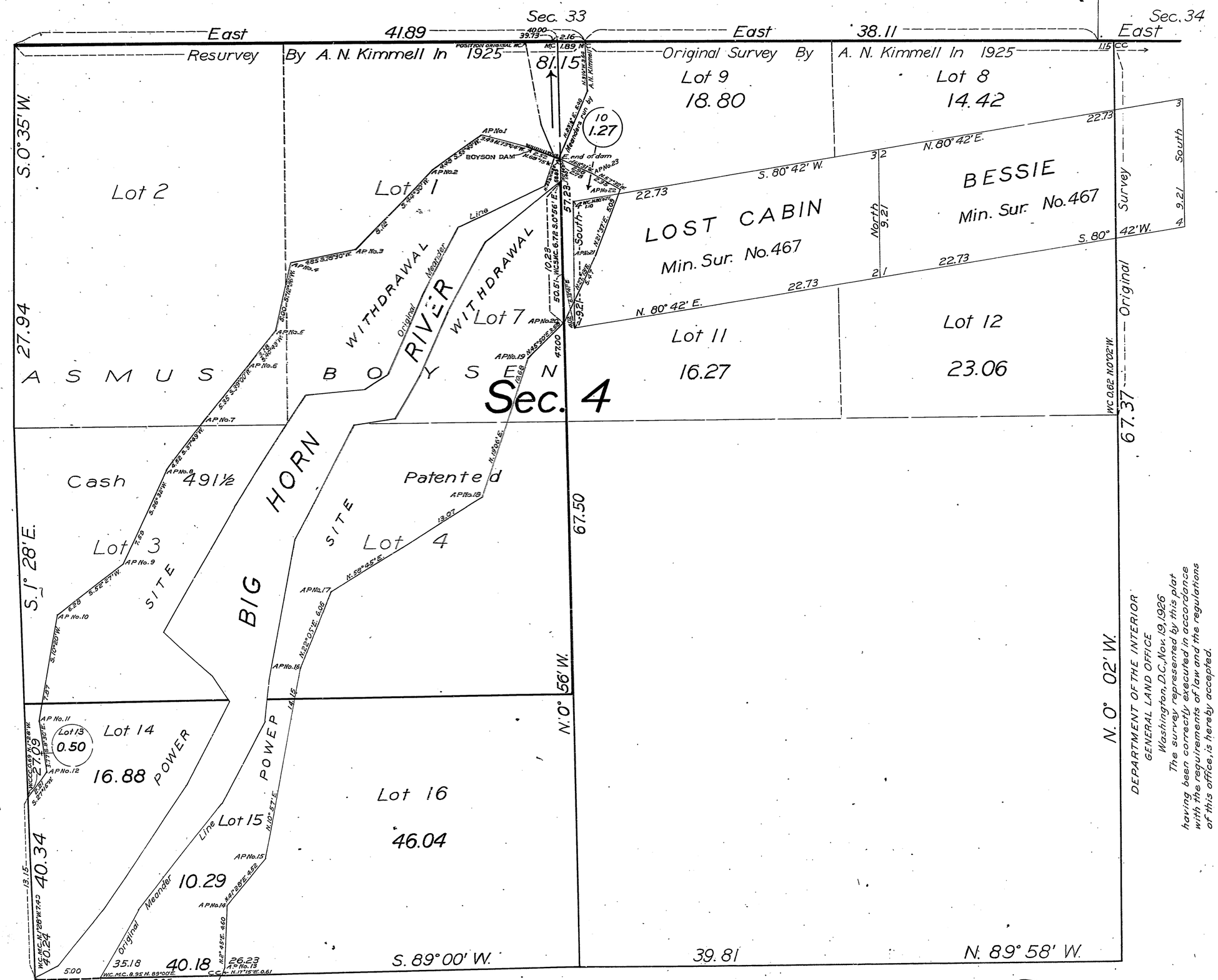

AMT

100-D

Trans. to Cheyenne L.O.
Aug. 2, 1928

5N-6E

5149

(4-675b)

ORIGINAL

ORIGINAL SURVEY NORTHEAST QUARTER SECTION 4, FRACTIONAL SECTION 3 AND DEPENDENT RESURVEY OF PORTION OF

FRACTIONAL TOWNSHIP No. 5 NORTH, RANGE No. 6 EAST OF THE WIND RIVER MERIDIAN, WYOMING

In 4 Sheets

SHEET No. 1

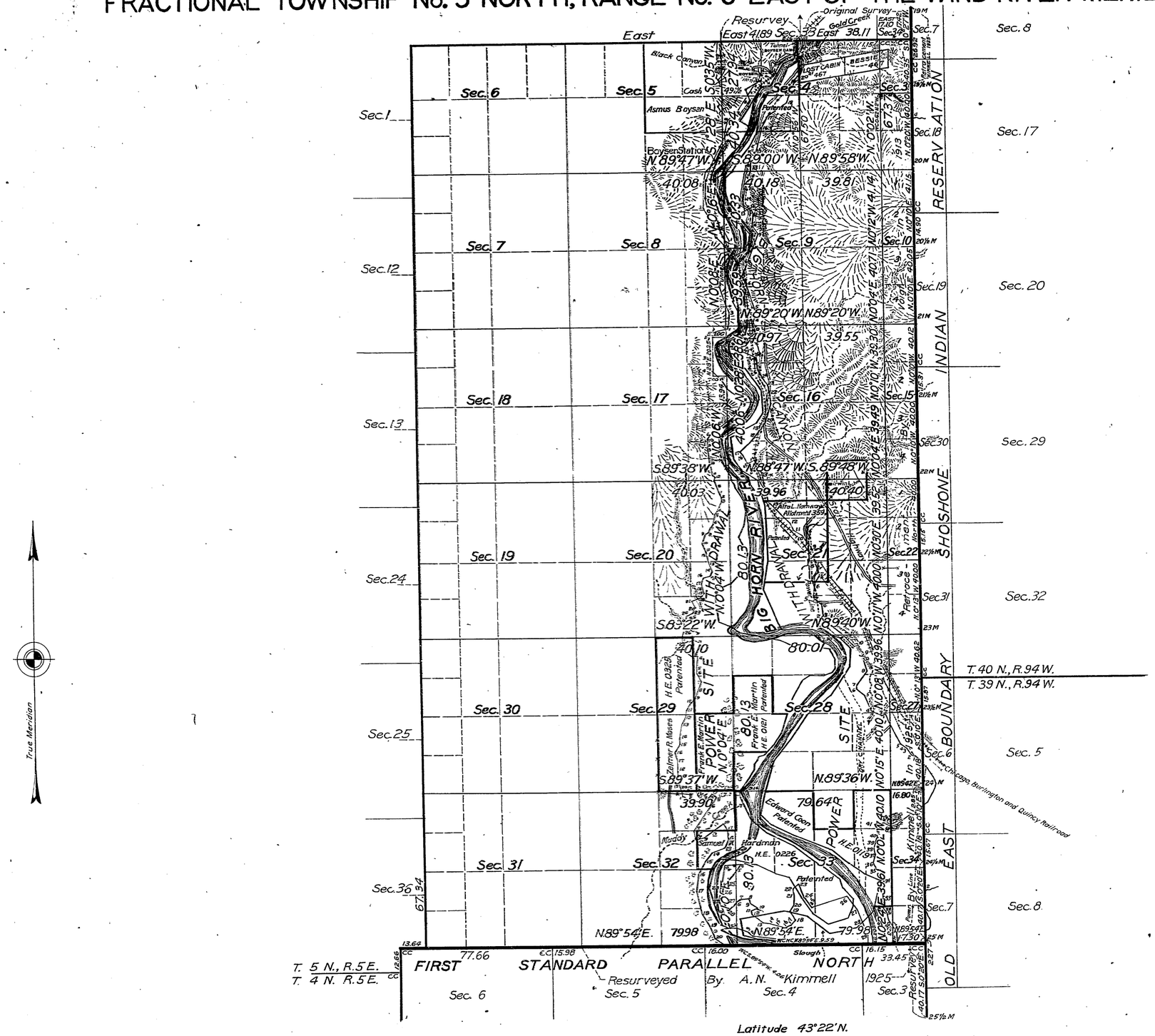

Latitude 43°22'N.
Longitude 108°09'W.

10 5 0 10 20 40 80

Mean Magnetic Declination, Scale: 40 Chains to an inch. Area Surveyed, Acres.

LINES DESIGNATED	BY WHOM SURVEYED	GROUP No	GROUP DATE	MILEAGE MLS.	MILEAGE CHS.	WHEN SURVEYED BEGUN	WHEN SURVEYED COMPLETED
Exterior	Albinus N. Kimmell	68	March 20, 1925	5	75.41	July 20, 1925	November 20, 1925
Subdivisional	"	"	"	19	59.49	"	"
Traverse	"	"	"	17	33.35	"	"
Meanders	"	"	"		10.79	"	"

Office of U.S. Supervisor of Surveys
Denver, Colorado, October 23, 1926.
The above plat of Township No. 5 North, Range No. 6 East of the Wind River Meridian, Wyoming, is strictly conformable to the field notes of the survey thereof which have been examined and approved.

Frank H. Johnson
U.S. Supervisor of Surveys.

DEPARTMENT OF THE INTERIOR
GENERAL LAND OFFICE
Washington, D.C., November 19, 1926
The survey represented by this plat having been correctly executed in accordance with the requirements of law and the regulations of this office, is hereby accepted.

Thos. C. Havell
Assistant Commissioner.

AMT

100-C

Trans. to Cheyenne LO.

5N-6E

5148

(4-675 a)

Supplemental Plat No 2

Fractional Township No. 5 North, Range No. 6 East of the Wind River Meridian, Wyoming

Survey accepted G.L.O
19

Sec. 6	Sec. 5	Sec. 4	Sec. 3	Sec. 2	Sec. 1
Sec. 7	Sec. 8	Sec. 9	Sec. 10	Sec. 11	Sec. 12
Sec. 18	Sec. 17	Sec. 16	Sec. 15	Sec. 14	Sec. 13
Sec. 19	Sec. 20	Sec. 21	Sec. 22	Sec. 23	Sec. 24
Sec. 30	Sec. 29	Sec. 28	Sec. 27	Sec. 26	Sec. 25
Sec. 31	Sec. 32	Sec. 33	Sec. 34	Sec. 35	Sec. 36

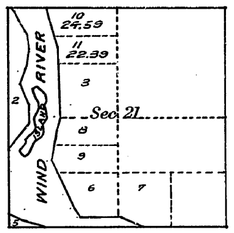

This Supplemental Plat No. 2, Section 21, T. 5 N., R. 6 E., of the Wind River Meridian, Wyoming, plat approved April 12, 1906, is prepared in accordance with Commissioner's letter "E" dated April 2, 1920, for the purpose of dividing Lot 1 into its technical north and south halves, for the purpose of accommodating Arapahoe Indian Allotment No. 601, of Alto L. Hamway, and is hereby approved.

U. S. Surveyor General's Office,
Cheyenne, Wyoming, April 17, 1920.

Charles L. Decker
Surveyor General.

Areas in Acres	
Public Land	
Indian Reservation	
Indian Allotments	
Mineral Claims	
Water Surface	
Total Area	

TRUE MERIDIAN

0 10 20 40 80

Scale 40 Chains to an inch

Mean Magnetic Declination _____

Surveys Designated	By Whom Surveyed	Group		Amount of Surveys			When Surveyed	
		No.	Date	Mls.	chs.	lks.	Begun	Completed

The above map of Township No. _____ Range No. _____ of the _____ Meridian _____ is strictly conformable to the field notes of the survey thereof on file in this office, which have been examined and approved.

U. S. Surveyor General's Office.

_____
Surveyor General.

A.L.R.

100-B.

Triplicate copy transmitted to Lander Land Office May 6. 1920.

5N - 6E

S.I.R.-2

34-a

5147

(4-675a)

Supplemental Plat

Fractional Township No. 5 North, Range No. 6 East of the Wind River Meridian, Wyoming

G f F e E d D c C b B a A

g Sec. 6 Sec. 5 Sec. 4 Sec. 3 Sec. 2 Sec. 1 y

H Y

h Sec. 7 Sec. 8 Sec. 9 Sec. 10 Sec. 11 Sec. 12 x

I X

i Sec. 18 Sec. 17 Sec. 16 Sec. 15 Sec. 14 Sec. 13 w

K W

k Sec. 19 Sec. 20 Sec. 21 Sec. 22 Sec. 23 Sec. 24 v

L V

l Sec. 30 Sec. 29 Sec. 28 Sec. 27 Sec. 26 Sec. 25 u

M U

m Sec. 31 Sec. 32 Sec. 33 Sec. 34 Sec. 35 Sec. 36 t

N

n O o P p Q q R r S s T

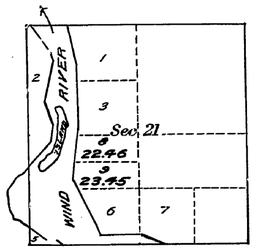

This supplemental plat of the subdivision of original lot 4 of section 21, T. 5 N., R. 6 E., Wind River Meridian, plat approved April 12, 1906, into lots 8 and 9 is made to secure a legal designation and area of patented Indian allotment No. 359 of Alto L. Hanway of the N½ of original lot 4 as lot 8, and of Lander H.E. 04267 of Asmus Boyson of the S½ of said original lot 4 as lot 9, in accordance with letter "E" of the Commisioner of the General Land Office, dated July 9, 1912, and is hereby approved

U.S. Surveyor General's Office
Cheyenne, Wyoming
July 23, 1912

Stephen P. Hannon
Surveyor General

Areas in Acres	
Public Land	
Indian Reservation	
Indian Allotments	
Mineral Claims	
Water Surface	
Total Area	

True Meridian

0 10 20 40 80

Scale 40 Chains to an inch

Mean Magnetic Declination.....

Surveys Designated	By Whom Surveyed	Contract No.	Contract Date	Amount of Surveys Mls.	chs.	lks.	When Surveyed Begun	When Surveyed Completed

The above map of Township No..... Range No..... of the..... Meridian..... is strictly conformable to the field notes of the survey thereof on file in this office, which have been examined and approved

U. S. Surveyor General's Office.

Surveyor General.

A.M.T.

Accepted by the Hon. Commissioner in his letter "E" July 30, 1912.
Triplicate filed in Lander Land Office Sept. 13, 1912.

5N-6E

100-A

See 34-a

5146

Fractional Township No. 5 North Range No. 6 East of the Wind River Meridian, Wyoming.

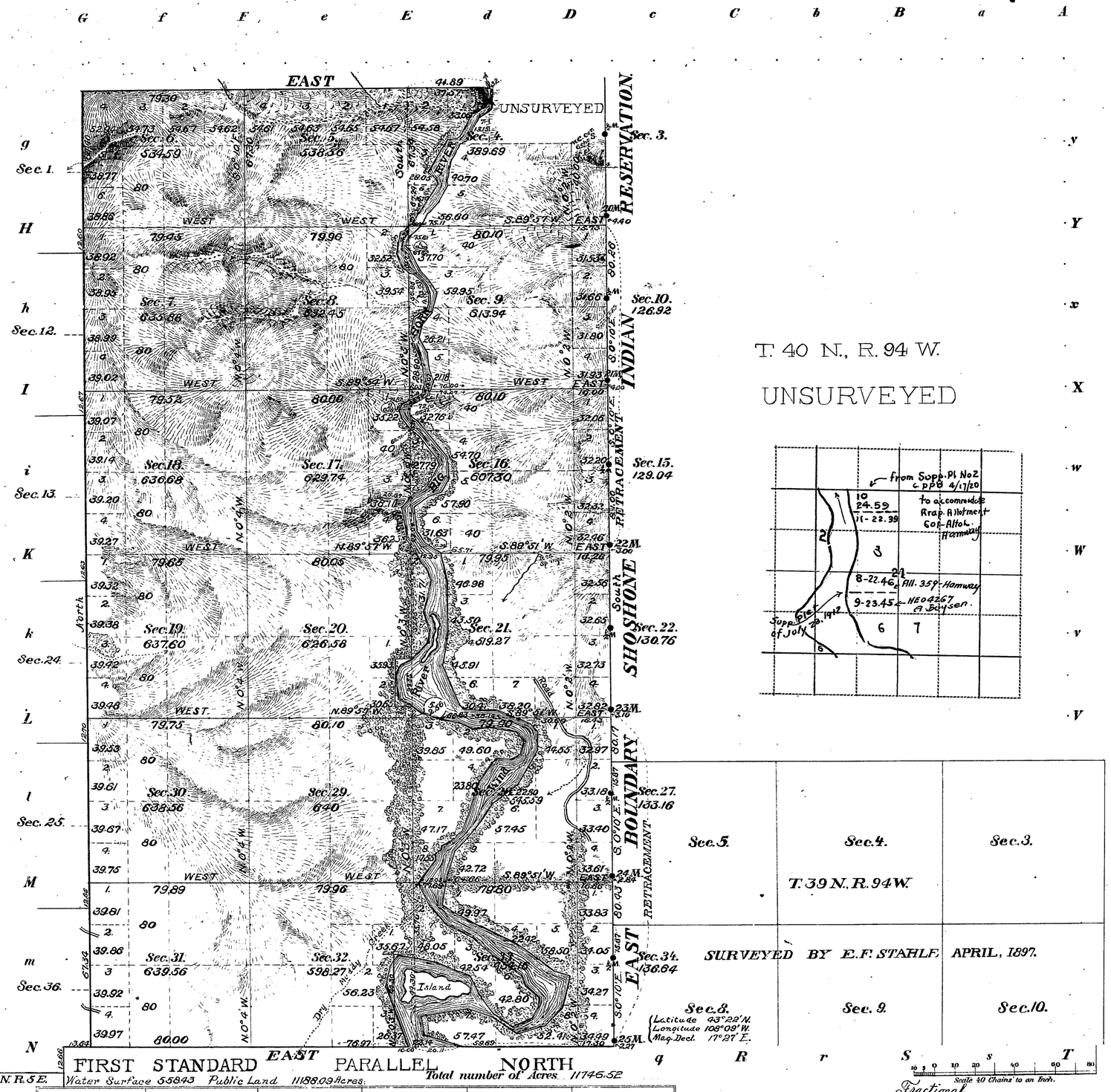

FIRST STANDARD PARALLEL NORTH

T. 4 N. R. 5 E.

Water Surface 558.43 Public Land 11188.09 Acres. Total number of Acres 11746.52

Surveys Designated	By Whom Surveyed	Date of Contract No.	Amount of Surveys M.	Chs.	Lks.	When Surveyed
W. & N. Township lines	Drummond & Horton	302, May 1, 1905.	8	28	59	June 14, Nov. 2, 1905.
Subdivisions	" "	" " "	33	08	04	Nov. 2-9, 1905.
Connections	" "	" " "	1	00	60	" " " "
Meanders	" "	" " "	17	68	89	Nov. 10-13, "
East Bdry.	Frank S. Wood	230, Dec. 15, 1888.	6	00	00	April 2-12, 1887.
South "	Stahle and Artist	268, March 28, 1898.	3	17	30	Sept. 22, 1898.
Retracement E. Bdry.	Drummond & Horton.	302, May 1, 1905.	4	01	86	Nov. 4, 1905.

Meanders of

Posts	Courses	Chs. Lks.	Posts	Courses	Chs. Lks.	Posts	Courses	Chs. Lks.

The above Map of Fractional Township No. 5 North, of Range No. 6 East of the Wind River Meridian, Wyoming, is strictly conformable to the field notes of the survey thereof on file in this Office, which have been examined and approved.

Surveyor General's Office
Cheyenne, Wyoming, April 12, 1906.

Alpheus P. Hansen
Sur. Gen.

R. copy.

THE NORRIS PETERS CO. LITHO., WASHINGTON, D. C.

G. J. R.

This plat accepted by the Hon. Commissioner in letter "E," April 27, 1906.

5N-6E

TOWNSHIP EXTERIORS

Scale: 1 inch to 160 chains

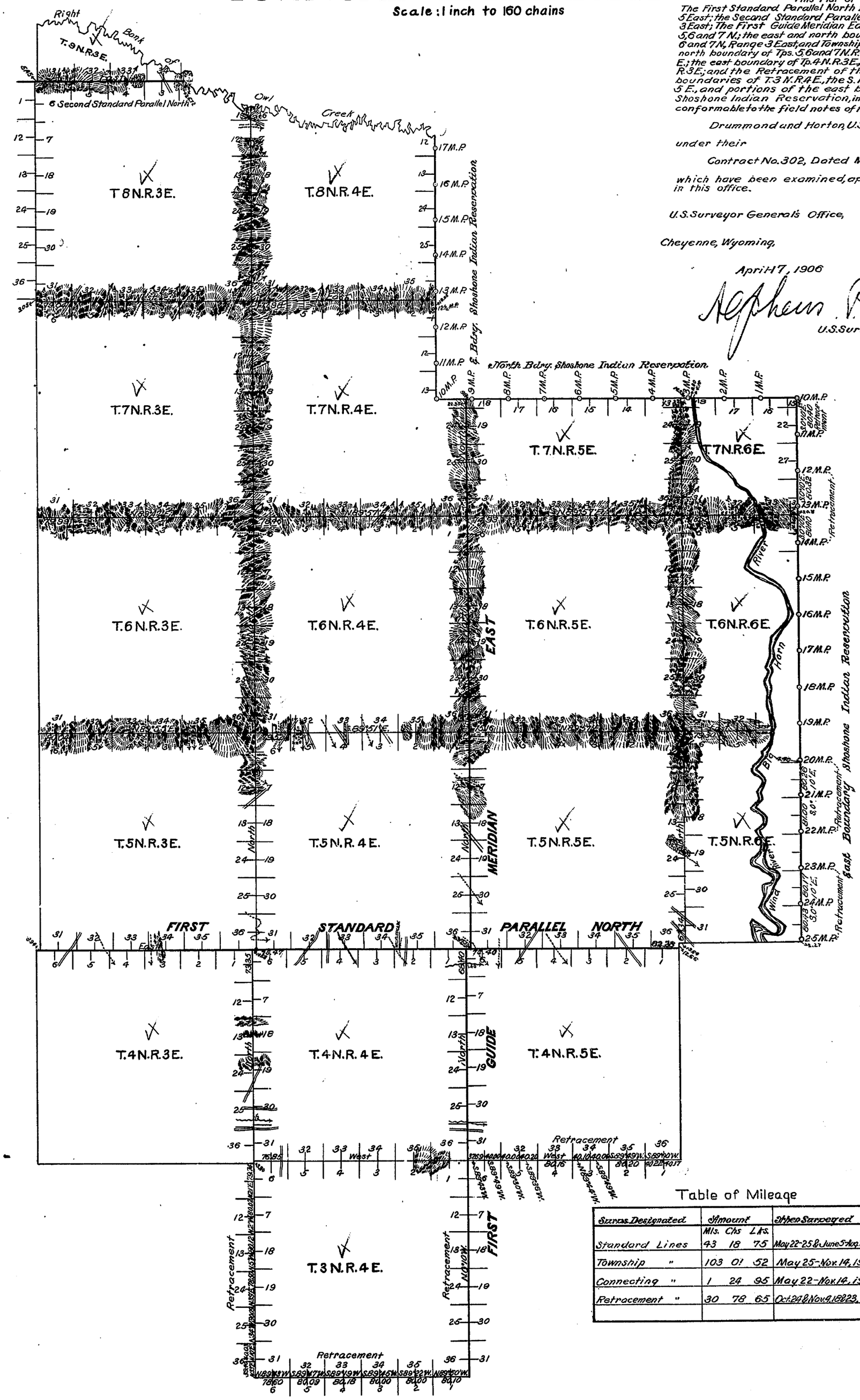

This Plat of
The First Standard Parallel North through Ranges 3, 4 and 5 East; the Second Standard Parallel North through Range 3 East; The First Guide Meridian East through Townships 4, 5, 6 and 7 N.; the east and north boundaries of Townships 5, 6 and 7 N., Range 3 East, and Townships 5 and 6 N., R. 5 E.; the north boundary of Tps. 5, 6 and 7 N. R. 4 E., and Tps. 5 and 6 N. R. 6 E.; the east boundary of Tp. 4 N. R. 3 E., Tp. 7 N. R. 5 E., and Tp. 8 N. R. 3 E.; and the Retracement of the east, south and west boundaries of T. 3 N. R. 4 E., the S. boundary of T. 4 N. R. 5 E., and portions of the east boundary of the Shoshone Indian Reservation, in Wyoming, is strictly conformable to the field notes of the survey of the same by

Drummond and Horton, U.S. Deputy Surveyors

under their

Contract No. 302, Dated May 1, 1905,

which have been examined, approved and filed in this office.

U.S. Surveyor General's Office,

Cheyenne, Wyoming,

April 17, 1906

Stephen P. Hanson
U.S. Surveyor General.

Table of Mileage

Surveys Designated.	Amount			When Surveyed
	Mls.	Chs	Lks.	
Standard Lines	43	18	75	May 22-25 & June 5-Aug. 29 '05
Township "	103	01	52	May 25-Nov. 14, 1905
Connecting "	1	24	95	May 22-Nov. 14, 1905
Retracement "	30	78	65	Oct. 24 & Nov. 9, 16 & 23, '05

C.W.H. C.W.S.

This plat accepted by the Hon. Commissioner in letter "E", April 27, 1906.

17

S.I.R.-2

83

S.I.R. 1.

5101

TOWNSHIP EXTERIORS

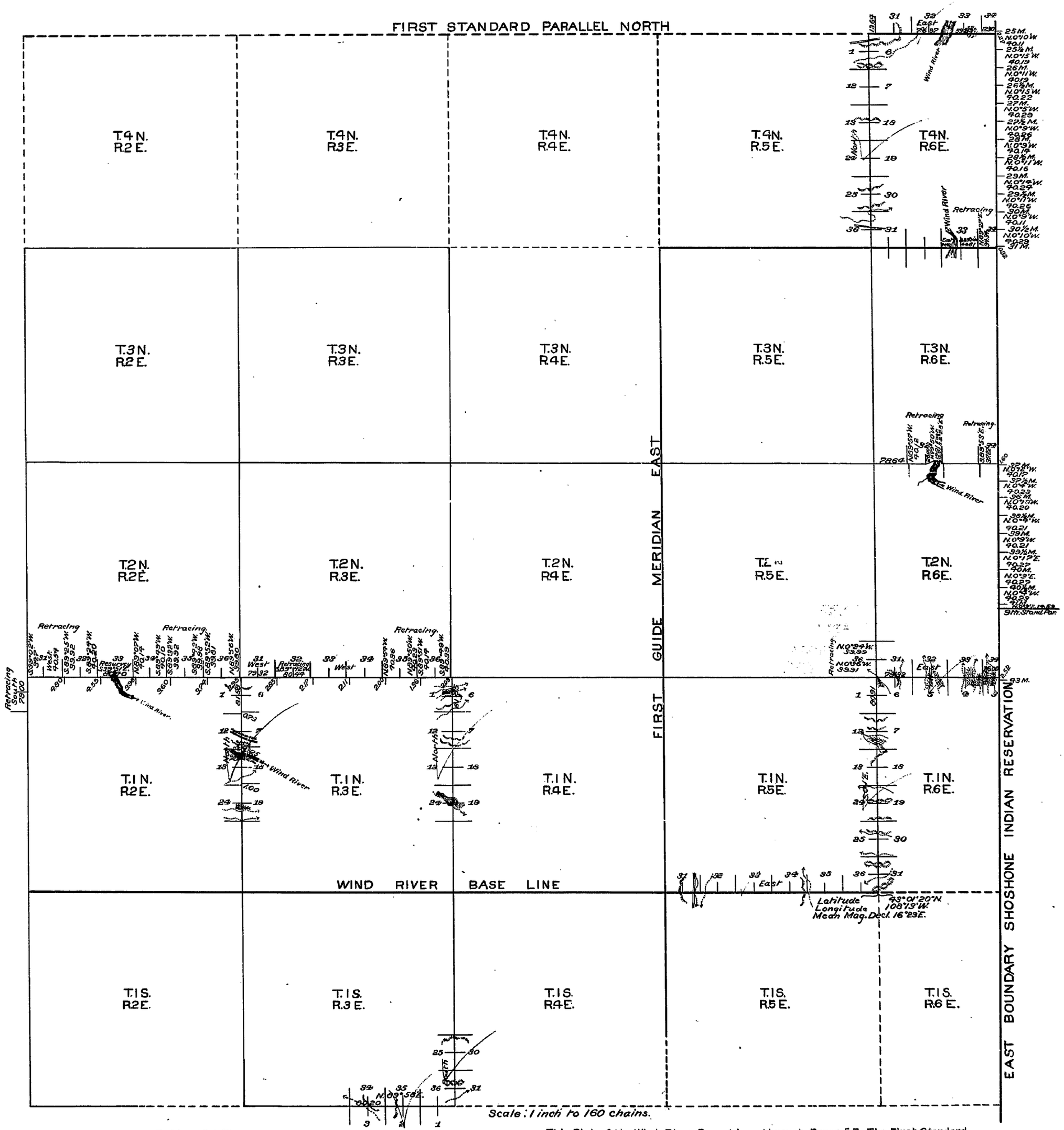

Table of Mileage.

Lines Designated	Amount. Mile.	Chs.	Lks.	When Surveyed.
Standard Lines.	9	12	30	Sept. 10-22, 1898.
Township Lines.	28	4	90	Aug. 21 to Sept. 21, 1898.
Connecting Lines.		23	41	" " " 22, "

This Plat of the Wind River Base Line, through Range 5E.; The First Standard Parallel N., through Range 6E; The West boundary of T.4N., R.6E.; The South boundary of T.2N., Range 6E; The East boundary of T.1N., R.5E.; The Fractional West boundaries of Tps. 1N., Rgs. 3 and 4E. and the fractional East and South boundaries of T.1S., R.3E. of the Wind River Meridian, Wyoming, is strictly conformable to the field notes of the survey thereof by Stahle & Artist, U.S. Deputy Surveyors under their Contract No. 268, dated March 28th. 1898, which have been examined, approved and filed in this office

U.S. Surveyor General's Office,
Cheyenne, Wyo. May 13, 1899.

Alpheus P. Harmon
U.S. Survr Genl.

I.B.M. Computer.
F.H.A. Topog. & Lettering.

F.A.O.

5

(4-675)

5854

Deposited by Claimant $155.00
Cost of Office Work $55.00
Amount to be refunded $100.00

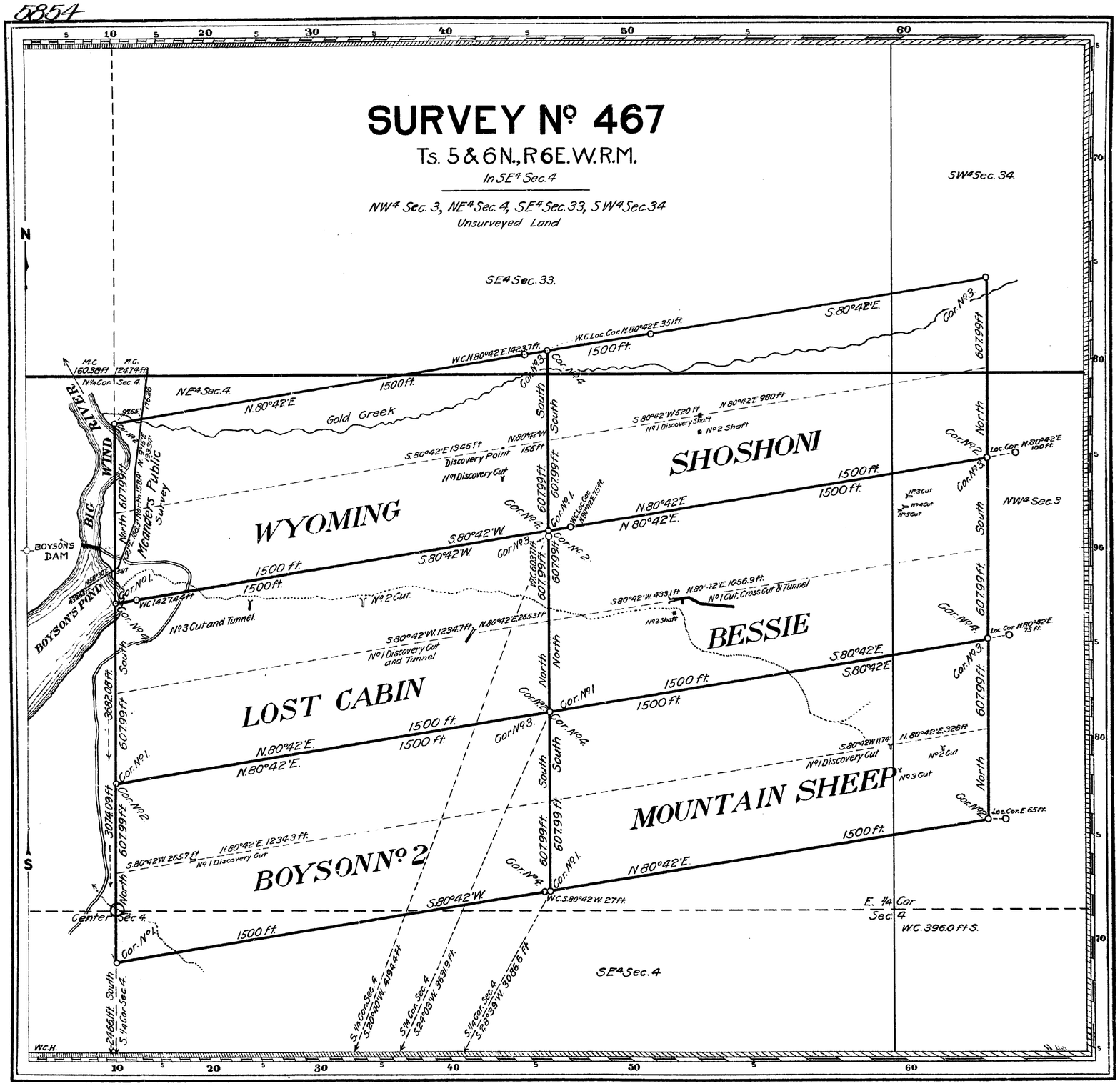

Claim Located as amended August 9 and 10, 1911.

Mineral Survey Nº 467

L.O.T. Nº

Shoshone Land District.

PLAT

OF THE CLAIM OF

John Mathews, J.A. Jones, Z.T. Stokes, O.R. Pinnell, William Lane, John Dorr, John Martin, M.L. Hampleman

KNOWN AS THE

BOYSON Nº 2, LOST CABIN, WYOMING, MOUNTAIN SHEEP, BESSIE and SHOSHONI LODES,

IN Copper Mountain (Unorganized) MINING DISTRICT, FREMONT COUNTY, WYOMING,

Containing an Area of 123.966 Acres.

Scale of 300 Feet to the inch.

Variation 18°15'E.

SURVEYED October 5-15 1911, BY

Guy W. Higby,

U.S. Deputy Mineral Surveyor,

The Original Field Notes of the Survey of the Mining Claim of John Mathews et al.

known as the

Boyson Nº 2, Lost Cabin, Wyoming, Mountain Sheep, Bessie and Shoshoni Lodes

from which this plat has been made under my direction, have been examined and approved, and are on file in this Office; and I hereby certify that they furnish such an accurate description of said Mining Claim as will, if incorporated into a patent, serve fully to identify the premises, and that such reference is made therein to natural objects or permanent monuments as will perpetuate and fix the locus thereof.

I further certify that an amount equal to Five Hundred Dollars worth of labor has been expended or improvements made for the benefit of each location upon said Mining Claim by claimants or their grantors, and that said improvements consist of

2 discovery cuts and tunnels, 3 discovery cuts, 1 discovery shaft, 6 cuts, 2 shafts, 1 cut and tunnel

that the location of said improvements is correctly shown upon this plat, and that no portion of said labor or improvements has been included in the estimate of expenditures upon any other claim.

And I further certify that this is a correct plat of said Mining Claim made in conformity with said original field notes of the survey thereof, and the same is hereby approved.

U.S. Surveyor General's Office.

Cheyenne, Wyoming

April 23, 1912.

Stephen P. Hanson

U.S. Surveyor General for Wyoming.

467

Lost Cabin & Bessie only

ENT. NO. 06033 Apr. 13, 1920 NOTES

PAT. NO. 744790 V

C. S. NO. 196 P