(4-675a)

5121

# Township No. 6 North Range No. 2 East of the Wind River Meridian, Wyoming.




Total number of Acres 22983.36

| Meanders of | | | | | | | | |
|---|---|---|---|---|---|---|---|---|
| Posts | Courses | Ch.s Lk.s | Posts | Courses | Ch.s Lk.s | Posts | Courses | Ch.s Lk.s |

Latitude 43°27' N.
Longitude 108°36' W.
Mag. Decl. 16°56' E.

| Surveys Designated | By Whom Surveyed | Date of Contract No. | Amount of Surveys M. | Ch.s | Lk.s | When Surveyed | |
|---|---|---|---|---|---|---|---|
| Township lines | Johnson & Dougall | 300, May 1, 1905 | 23 | 77 | 82 | May 24-June 16, 1905 | |
| Subdivisions | " " | " " " | 59 | 72 | 91 | June 14-26, 1905 | |

The above Map of Township No. 6 North, of Range No. 2 East of the Wind River Meridian, Wyoming, is strictly conformable to the field notes of the survey thereof on file in this Office, which have been examined and approved.

Surveyor General's Office, Alpheus P. Hanson
Cheyenne, Wyoming, January 25, 1906 Sur.r Gen.l

A.L.R. C.W.S.

THE NORRIS PETERS CO., LITHO., WASHINGTON, D. C.

This plat accepted by the Hon. Commissioner in letter "E," February 28, 1906.

6N-2E

5113

# TOWNSHIP EXTERIORS

Scale: 1 inch to 160 chains

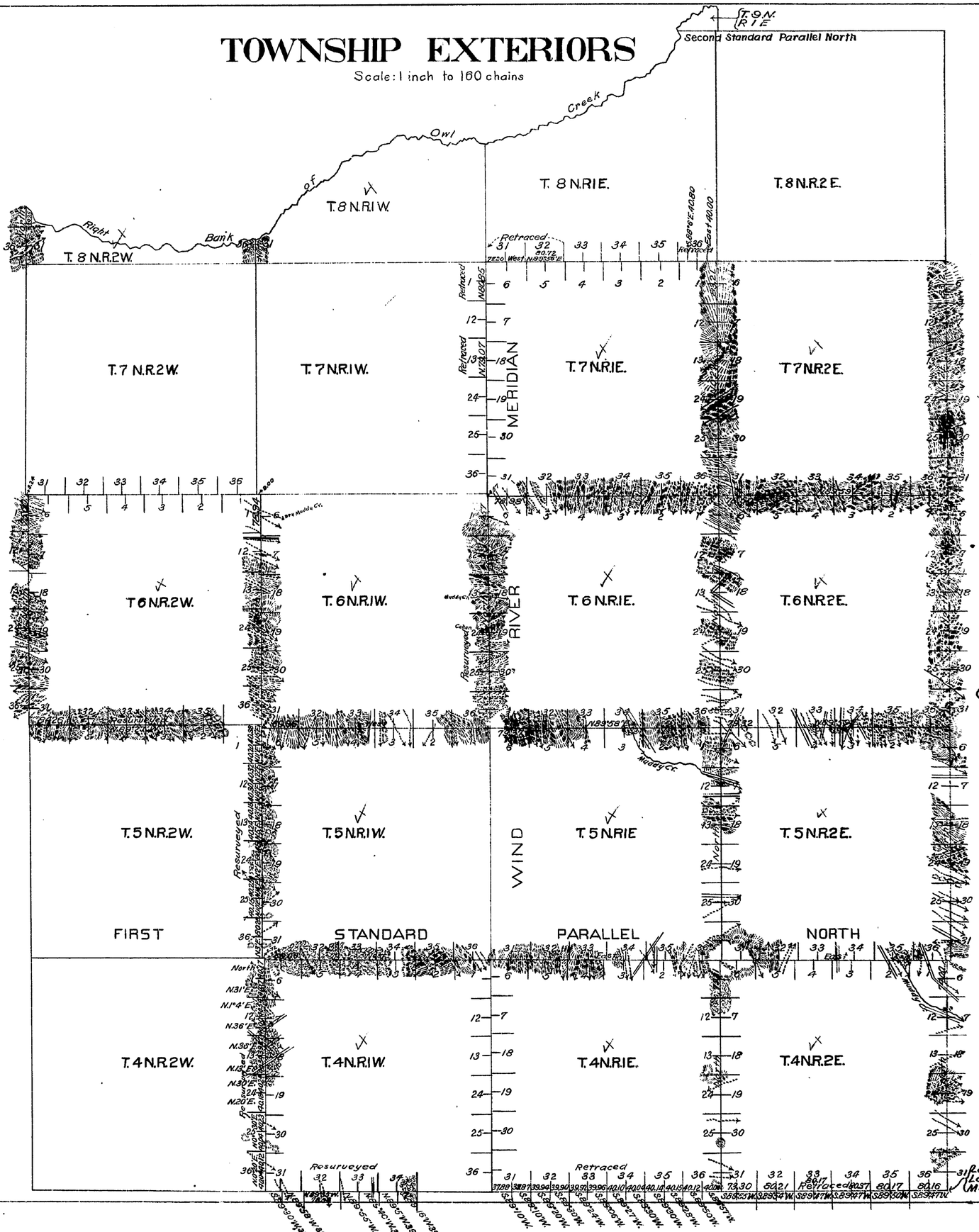


This Plat of the first Standard Parallel North through Ranges 1 and 2 E. and 1 W. of the Wind River Meridian; the east and West boundaries of Tps. 4, 5, 6 and 7 N. R. 2 E. and Tp.s. 6 and 8 N., R. 2 W.; the north and south boundaries of Tp. 6 N. Rs. 1 and 2 E.; the north boundary of Tp. 5 N., R. 1 W.; the re-survey of the west boundaries of Tps. 4 and 5 N., R. 1 W.; part of the south boundary of T. 4 N., R. 1 W.; part of the south boundary of T. 6 N. R. 2 W.; the Wind River Meridian through T. 6 N. and the retracement of the south boundaries of T. 4 N. Rs. 1 and 2 E.; parts of the north and west boundaries of T. 7 N., R. 1 E. of the Wind River Meridian, in Wyoming, is strictly conformable to the field notes of the survey of the same by Johnson and Dougall, U.S. Deputy Surveyors under their Contract No. 300, Dated May 1, 1905 which have been examined, approved and filed in this office

U.S. Surveyor General's Office,
Cheyenne, Wyoming, Feb. 16, 1906

Alpheus P. Hanson
U.S. Surv. Genl.

Table of Mileage

| Survs. Designated | Amount Mls. | Chs. | Lks. | When Surveyed |
|---|---|---|---|---|
| Standard lines | 17 | 69 | 00 | Jun. 5, 23, Jul. 31 & Aug. 29, 1905 |
| Township " | 73 | 75 | 96 | May 19 – Aug. 11, 1905 |
| Resurveyed " | 27 | 07 | 82 | Jun. 26, Jul. 25, 28, 29, 1905 |
| Retraced " | 16 | 71 | 04 | Jun. 2 & 4, Jul. 1 & 11, 1905 |
| Connecting " | | 36 | 24 | May 19 – Aug. 11, 1905 |

This plat accepted by the Hon. Commissioner in letter "E" February 28, 1906.

(4-675) SHEET 1 OF 2 SHEETS

5938

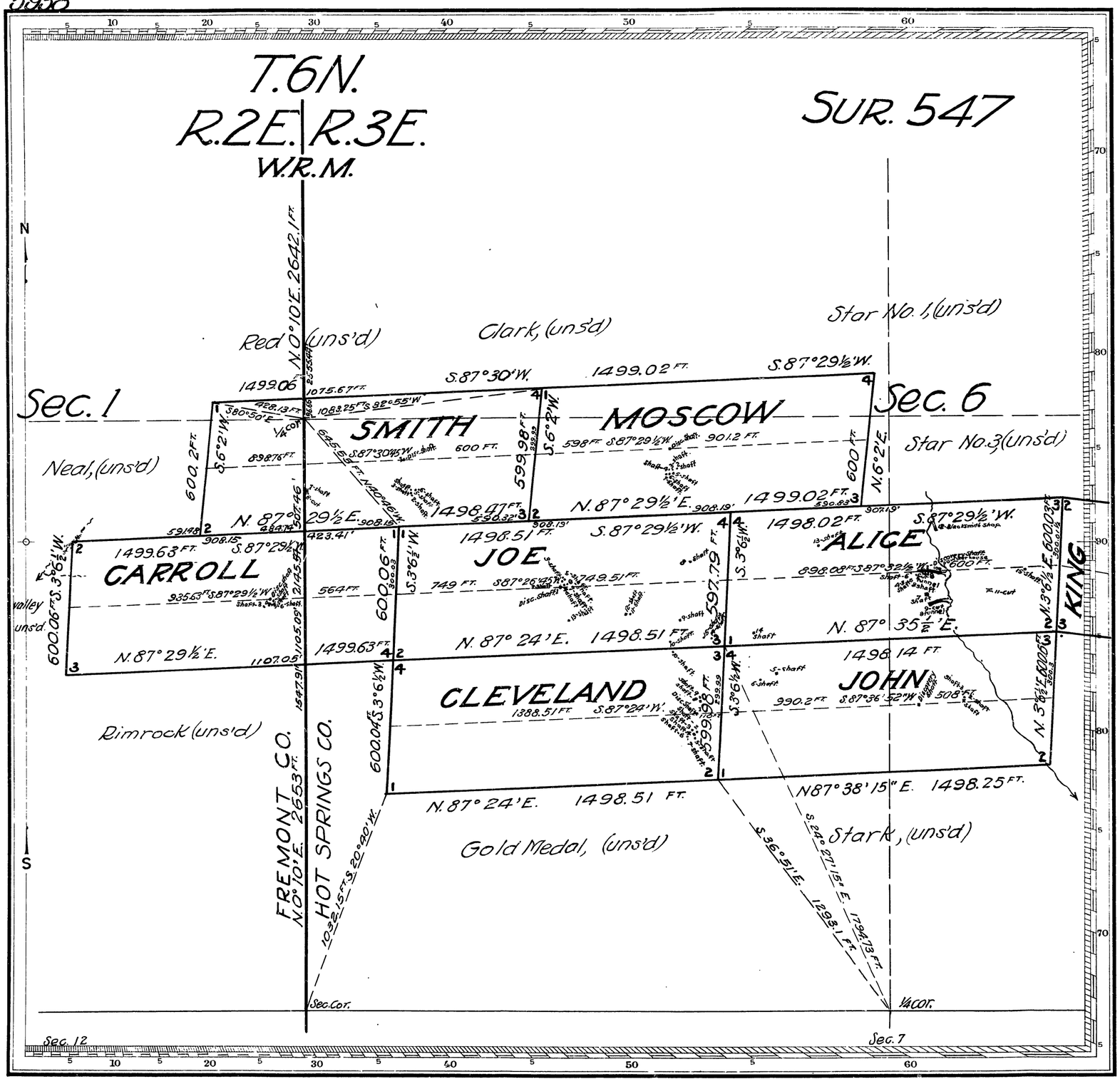


Claim Located (as amended) Aug. 1, 1927

Mineral Survey No. 547

Lot No.
CHEYENNE Land District.

# PLAT

OF THE CLAIM OF

## ALICE F. WERTZ

KNOWN AS THE

ALICE, JOE, SMITH, KING, AKRON, CLEVELAND CARROLL, MOSCOW, JOHN, and WASHINGTON LODE CLAIMS.

IN unorganized MINING DISTRICT, Fremont & Hot Springs COUNTIES, Wyoming

Containing an Area of _____ Acres.

Scale of 400 Feet to the inch.

Variation

SURVEYED SEPT 17-20 1927 BY ALBERT B. BARTLETT, U.S. Mineral Surveyor;

The Original Field Notes of the Survey of the Mining Claim of Alice F. Wertz known as the Alice, Joe, Smith, King, Akron, Cleveland, Carroll Moscow, John and Washington Lode Claims from which this plat has been made under my direction, have been examined and approved, and are on file in this Office, and I hereby certify that they furnish such an accurate description of said Mining Claim as will, if incorporated into a patent, serve fully to identify the premises, and that such reference is made therein to natural objects or permanent monuments as will perpetuate and fix the locus thereof.

I further certify that Five Hundred Dollars worth of labor has been expended or improvements made upon, or for the benefit of the location embraced in said Mining Claim by claimant or her grantors and that said improvements consist of 83 shafts, 4 cuts, 2 tunnels, that the location of said improvements is correctly shown upon this plat, and that no portion of said labor or improvements has been included in the estimate of expenditures upon any other claim.

And I further certify that this is a correct plat of said Mining Claim made in conformity with said original field notes of the survey thereof, and the same is hereby approved.

Public Survey Office
Cheyenne, Wyoming
December 15, 1927.

Joel Q. Naret.
Office Cadastral Engineer.

547-1

ENT. NO. ---------- NOTES
PAT. NO. ---------- V. ----------
C. S. NO. 183 ---------- P. ----------

Diana & Channing & P.
Feb. 29, 1928.

(4-675) SHEET 2 OF 2 SHEETS

5939

# T.6N.,R.3E. W.R.M.

# SUR.547

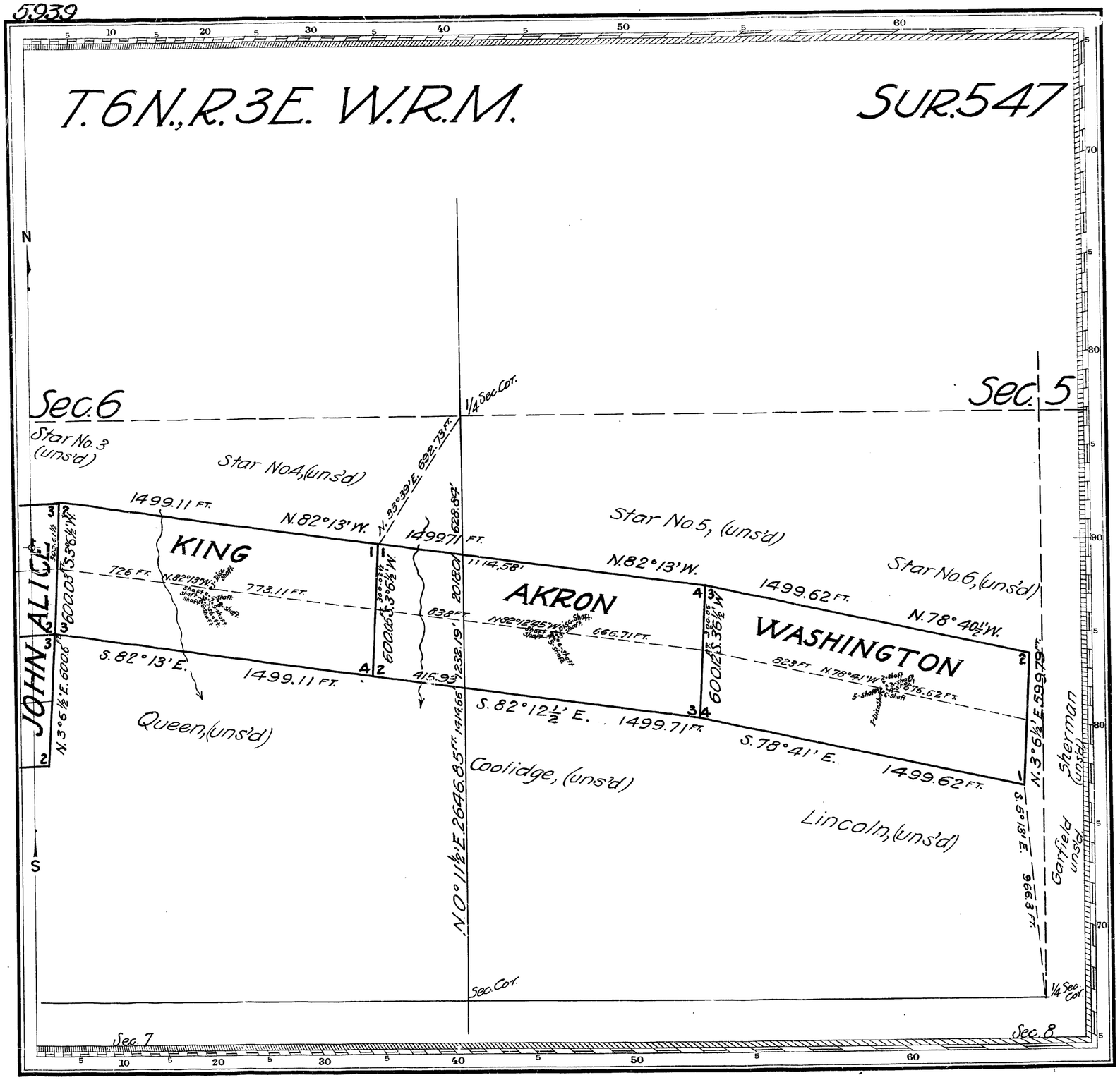


Claim Located (as amended) Aug. 1, 1927.

Mineral Survey No. 547

Lot No.

CHEYENNE Land District.

# PLAT

OF THE CLAIM OF

## ALICE F. WERTZ

KNOWN AS THE

## ALICE, et al. LODE CLAIMS, (see sheet 1)

IN unorganized MINING DISTRICT,
Fremont & Hot Springs COUNTIES WYOMING

Containing an Area of _____ Acres.

Scale of 400 Feet to the inch.

Variation

SURVEYED SEPT. 17-20 1927 BY

ALBERT B. BARTLETT,

U.S. Mineral Surveyor,

The Original Field Notes of the Survey of the Mining Claim of Alice F. Wertz known as the Alice et al Lode Claims from which this plat has been made under my direction, have been examined and approved, and are on file in this Office, and I hereby certify that they furnish such an accurate description of said Mining Claim as will, if incorporated into a patent, serve fully to identify the premises, and that such reference is made therein to natural objects or permanent monuments as will perpetuate and fix the locus thereof.

I further certify that Five Hundred Dollars worth of labor has been expended or improvements made upon said Mining Claim by claimant or her grantors and that said improvements consist of

83 shafts
4 cuts
2 tunnels

that the location of said improvements is correctly shown upon this plat, and that no portion of said labor or improvements has been included in the estimate of expenditures upon any other claim.

And I further certify that this is a correct plat of said Mining Claim made in conformity with said original field notes of the survey thereof, and the same is hereby approved.

Public Survey Office
Cheyenne, Wyoming
December 15, 1927

Joel Q. Naret.
Office Cadastral Engineer.

547-2

ENT. NO. ---------- NOTES
PAT. NO. ---------- V. ----------
C. S. NO. 123 ---------- P. ----------

Transmitted Clay L.O.
Feb. 29, 1928

5

(4-675)

5833

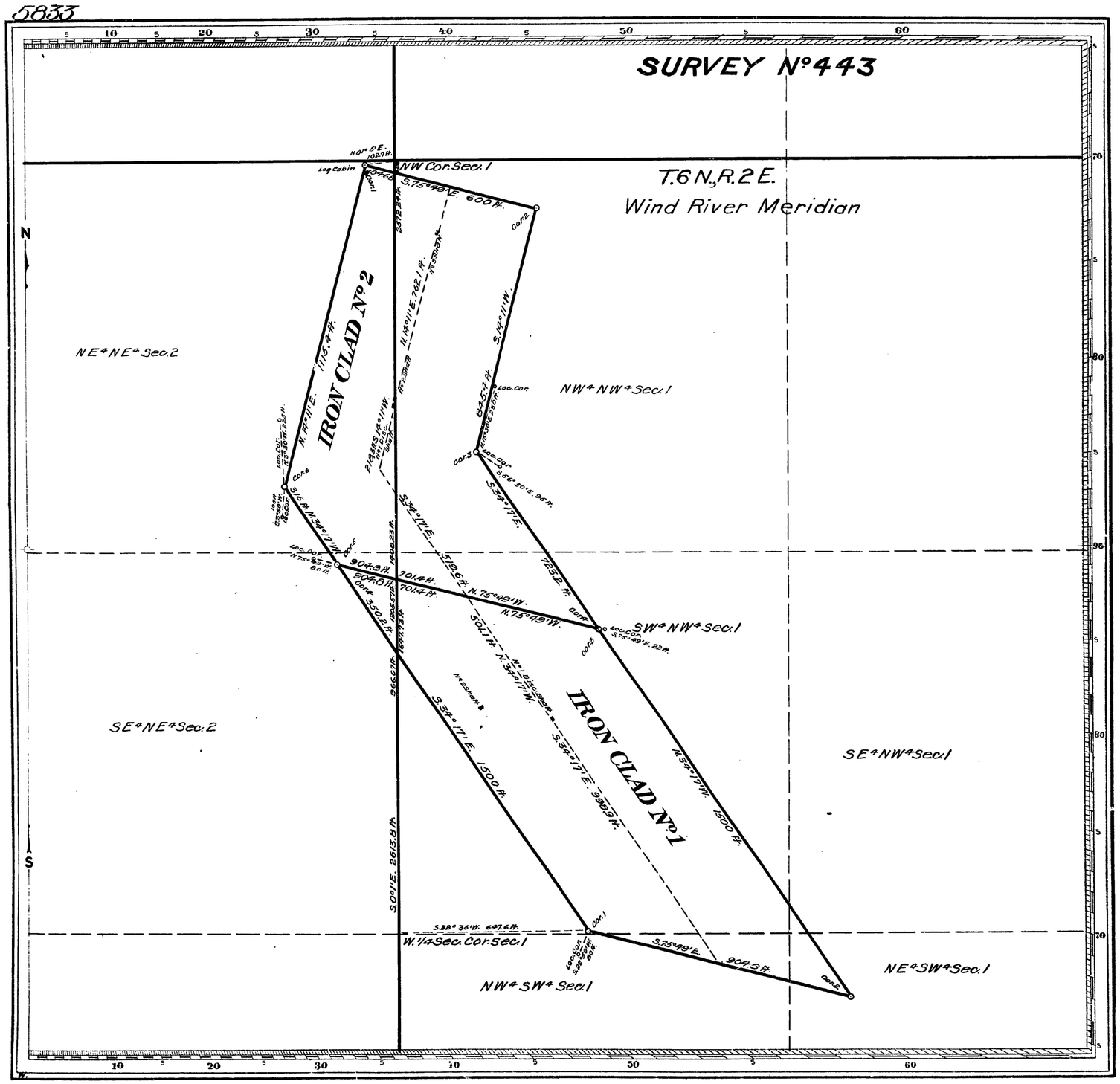


Deposited by Claimant $60.00
Cost of Office Work $60.00

Claim Located Iron Clad No 1 (as amended) Sept. 3, 1907.
Iron Clad No 2 Dec. 11, 1906.

Mineral Survey No 443

L.O.T. No
Shoshone Land District.

# PLAT

OF THE CLAIM OF
Fremont Mining and Milling Co.

KNOWN AS THE
**IRON CLAD No 1 AND IRON CLAD No 2 LODES**

IN Willow Creek (unorganized) MINING DISTRICT,
Fremont COUNTY, Wyoming
Containing an Area of 41.319 Acres.
Scale of 300 Feet to the inch.
Variation 16°35'-17°E
SURVEYED September 17-20, 1910 BY
Guy W. Higby,
U.S. Deputy Mineral Surveyor,

The Original Field Notes of the Survey of the Mining Claim of
Fremont Mining and Milling Co.
known as the
Iron Clad No 1 and Iron Clad No 2
Lodes

from which this plat has been made under my direction, have been examined and approved, and are on file in this Office; and I hereby certify that they furnish such an accurate description of said Mining Claim as will, if incorporated into a patent, serve fully to identify the premises, and that such reference is made therein to natural objects or permanent monuments as will perpetuate and fix the locus thereof.

I further certify that an amount equal to Five Hundred Dollars worth of labor has been expended or improvements made for the benefit of each location upon said Mining Claim by claimants or their grantors, and that said improvements consist of

2 Discovery Shafts and 3 Shafts,

that the location of said improvements is correctly shown upon this plat, and that no portion of said labor or improvements has been included in the estimate of expenditures upon any other claim.

And I further certify that this is a correct plat of said Mining Claim made in conformity with said original field notes of the survey thereof, and the same is hereby approved.

U.S. Surveyor General's Office
Cheyenne, Wyoming
January 11, 1911

Stephen C. Hanson
U.S. Surveyor General for
Wyoming.

443

ENT. NO. ..... NOTES
PAT. NO. ..... V .....
C. S. NO. 183 P .....