(4-675a.)

Township No. 6 North, Range No. 3 East of the Wind River Meridian



Total number of Acres 23047.64

Meanders of								
Posts	Courses	Ch.s Lk.s	Posts	Courses	Ch.s Lk.s	Posts	Courses	Ch.s Lk.s

Latitude 43°27' N.
Longitude 108°26' W.
Mag. Decl. 17°48' E.

Surveys Designated.	By Whom Surveyed	Date of Contract No	Amount of Surveys M.	Ch.s	Lk.s	When Surveyed	
North, East and South Township lines	Drummond & Horton	302, May 1, 1905	18	00	03	May 28-July 19, 1905	
Subdivisions	" " " " "	" " " " "	60	00	09	July 19-29, 1905	
West Township line	Johnson & Dougall	300, May 1, 1905	6	00	00	June 14, 1905	

The above Map of Township No. 6 North of Range No. 3 East of the Wind River Meridian, Wyoming, is strictly conformable to the field notes of the survey thereof on file in this Office, which have been examined and approved.

Surveyor General's Office.
Cheyenne, Wyoming February 19, 1906.

Stephen P. Hannan
Sur. Gen.

This plat accepted by the Hon. Commissioner in letter "E", April 27, 1906.

6N-3E

THE NORRIS PETERS CO. LITHO., WASHINGTON, D.C.

TOWNSHIP EXTERIORS

Scale: 1 inch to 160 chains

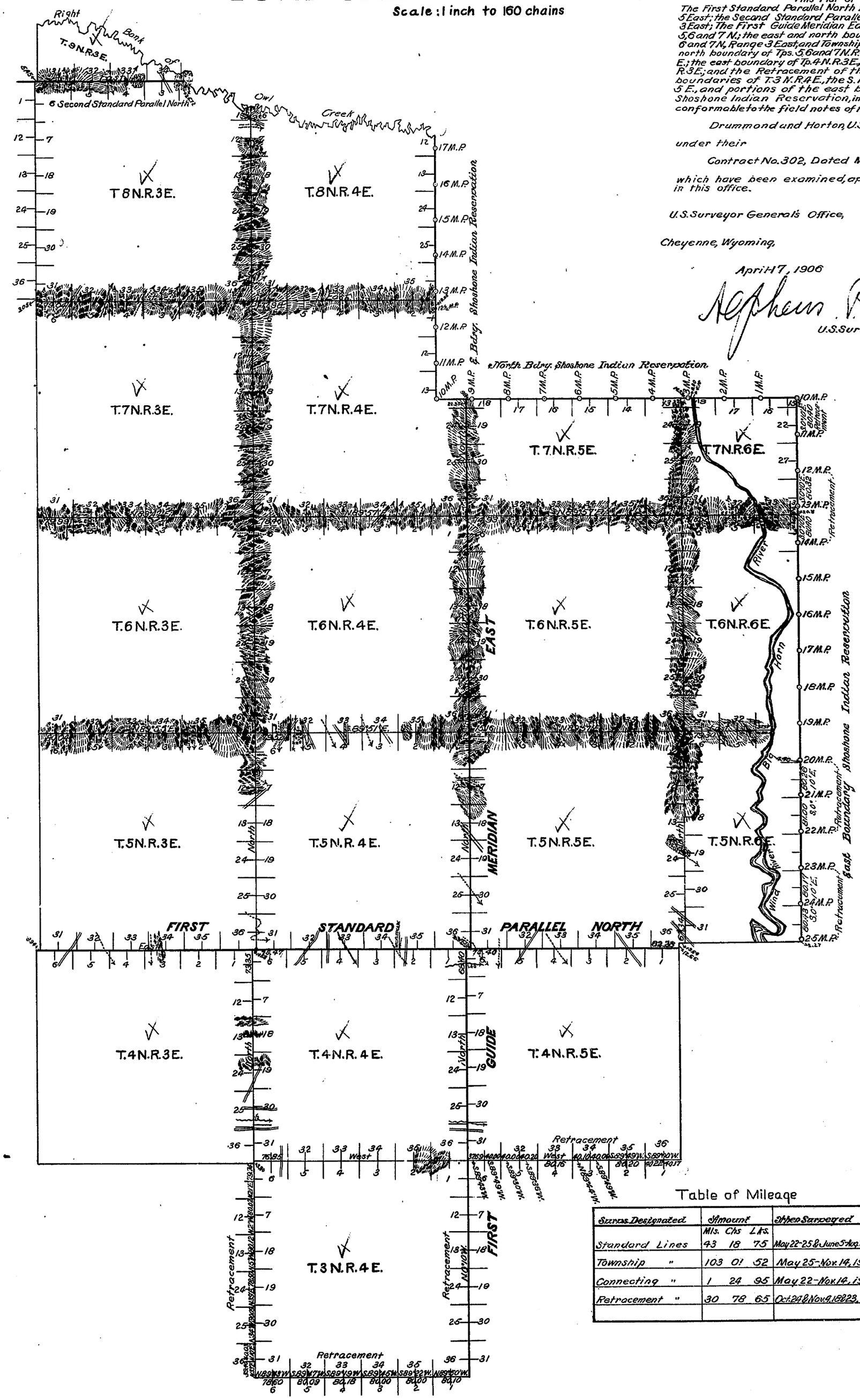

This Plat of
The First Standard Parallel North through Ranges 3, 4 and 5 East; the Second Standard Parallel North through Range 3 East; The First Guide Meridian East through Townships 4, 5, 6 and 7 N.; the east and north boundaries of Townships 5, 6 and 7 N., Range 3 East, and Townships 5 and 6 N., R. 5 E.; the north boundary of Tps. 5, 6 and 7 N. R. 4 E., and Tps. 5 and 6 N. R. 6 E.; the east boundary of Tp. 4 N. R. 3 E., Tp. 7 N. R. 5 E., and Tp. 8 N. R. 3 E.; and the Retracement of the east, south and west boundaries of T. 3 N. R. 4 E., the S. boundary of T. 4 N. R. 5 E., and portions of the east boundary of the Shoshone Indian Reservation, in Wyoming, is strictly conformable to the field notes of the survey of the same by

Drummond and Horton, U.S. Deputy Surveyors

under their

Contract No. 302, Dated May 1, 1905,

which have been examined, approved and filed in this office.

U.S. Surveyor General's Office,

Cheyenne, Wyoming,

April 17, 1906

Stephen P. Hanson
U.S. Surveyor General.

Table of Mileage

Surveys Designated.	Amount			When Surveyed
	Mls.	Chs	Lks.	
Standard Lines	43	18	75	May 22-25 & June 5-Aug. 29 '05
Township "	103	01	52	May 25-Nov. 14, 1905
Connecting "	1	24	95	May 22-Nov. 14, 1905
Retracement "	30	78	65	Oct. 24 & Nov. 9, 16 & 23, '05

C.W.H. C.W.S.

This plat accepted by the Hon. Commissioner in letter "E", April 27, 1906.

17

S.I.R.-2

83

(4-675) SHEET 1 OF 2 SHEETS

5938

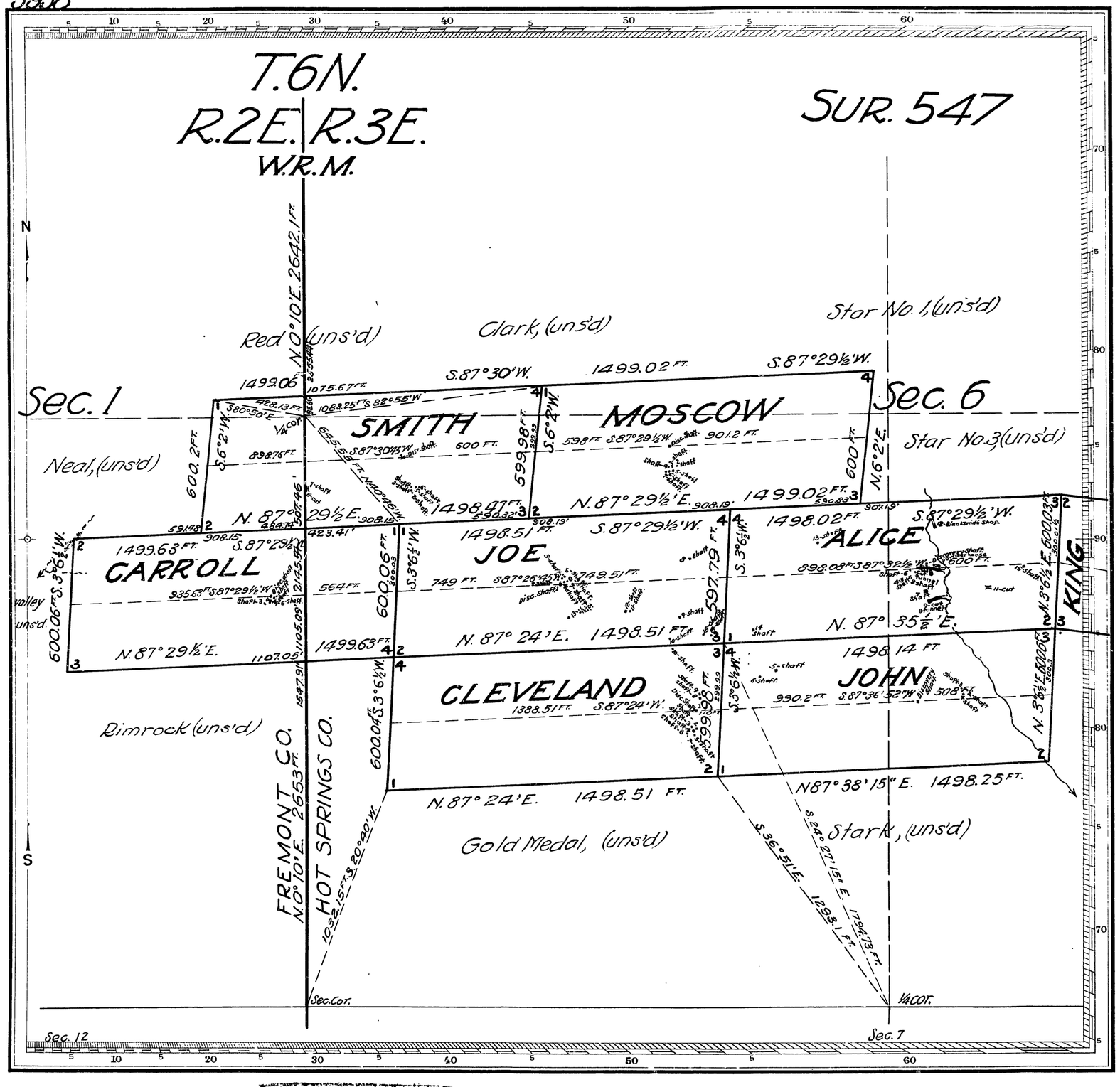

Claim Located (as amended) Aug. 1, 1927

Mineral Survey No. 547

Lot No.

CHEYENNE Land District.

PLAT

OF THE CLAIM OF

ALICE F. WERTZ

KNOWN AS THE

ALICE, JOE, SMITH, KING, AKRON, CLEVELAND CARROLL, MOSCOW, JOHN, and WASHINGTON LODE CLAIMS.

IN unorganized MINING DISTRICT, Fremont & Hot Springs COUNTIES, Wyoming

Containing an Area of _____ Acres.

Scale of 400 Feet to the inch.

Variation

SURVEYED SEPT 17-20 1927 BY ALBERT B. BARTLETT, U.S. Mineral Surveyor,

The Original Field Notes of the Survey of the Mining Claim of Alice F. Wertz known as the Alice, Joe, Smith, King, Akron, Cleveland, Carroll Moscow, John and Washington Lode Claims from which this plat has been made under my direction, have been examined and approved, and are on file in this Office, and I hereby certify that they furnish such an accurate description of said Mining Claim as will, if incorporated into a patent, serve fully to identify the premises, and that such reference is made therein to natural objects or permanent monuments as will perpetuate and fix the locus thereof.

I further certify that Five Hundred Dollars worth of labor has been expended or improvements made upon, or for the benefit of each location embraced in said Mining Claim by claimant or her grantors and that said improvements consist of 83 shafts, 4 cuts, 2 tunnels, that the location of said improvements is correctly shown upon this plat, and that no portion of said labor or improvements has been included in the estimate of expenditures upon any other claim.

And I further certify that this is a correct plat of said Mining Claim made in conformity with said original field notes of the survey thereof, and the same is hereby approved.

Public Survey Office
Cheyenne, Wyoming
December 15, 1927.

Joel Q. Naret
Office Cadastral Engineer

547-1

ENT. NO. ------- NOTES
PAT. NO. ------- V. ------
C. S. NO. 183 P. ------

Trans. to Cheyenne L.O.
Feb. 29, 1928.

(4-675) SHEET 2 OF 2 SHEETS

5939

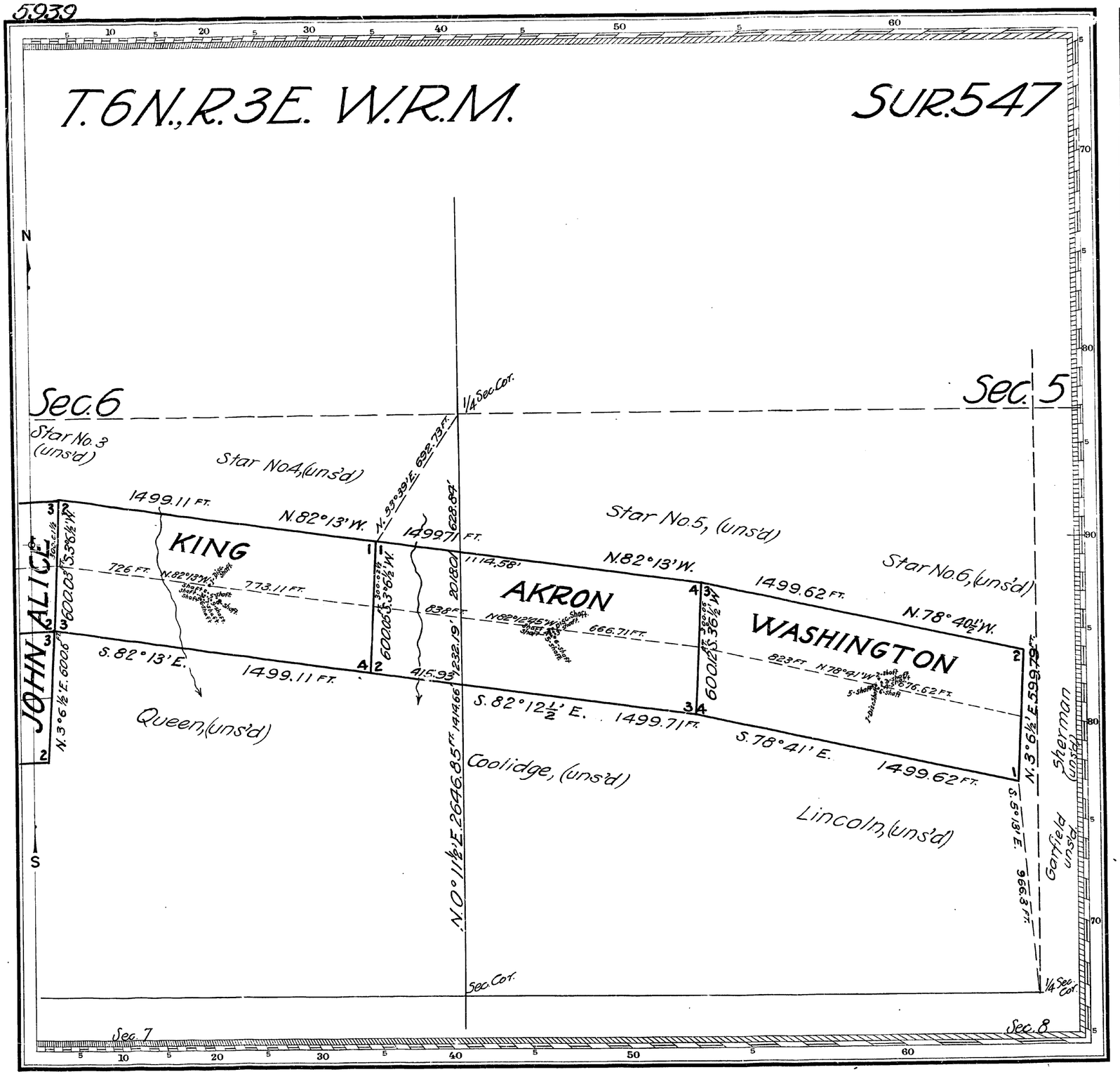

Claim Located (as amended) Aug. 1, 1927.

Mineral Survey No. 547

Lot No.

CHEYENNE Land District.

PLAT

OF THE CLAIM OF

ALICE F. WERTZ

KNOWN AS THE

ALICE, et al. LODE CLAIMS, (see sheet 1)

IN unorganized *MINING DISTRICT,*
Fremont & Hot Springs COUNTIES WYOMING

Containing an Area of _____ *Acres.*

Scale of 400 *Feet to the inch.*

Variation

SURVEYED SEPT. 17-20 *1927 BY*
ALBERT B. BARTLETT,
U.S. Mineral Surveyor,

The Original Field Notes of the Survey of the Mining Claim of
Alice F. Wertz
known as the
Alice et al Lode Claims

from which this plat has been made under my direction, have been examined and approved, and are on file in this Office, and I hereby certify that they furnish such an accurate description of said Mining Claim as will, if incorporated into a patent, serve fully to identify the premises, and that such reference is made therein to natural objects or permanent monuments as will perpetuate and fix the locus thereof.

I further certify that Five Hundred Dollars worth of labor has been expended or improvements made upon, or for the benefit of, each location embraced in said Mining Claim by claimant _____ *or* her *grantors and that said improvements consist of*
83 shafts
4 cuts
2 tunnels

that the location of said improvements is correctly shown upon this plat, and that no portion of said labor or improvements has been included in the estimate of expenditures upon any other claim.

And I further certify that this is a correct plat of said Mining Claim made in conformity with said original field notes of the survey thereof, and the same is hereby approved.

Public Survey Office
Cheyenne, Wyoming
December 15, 1927

Joel Q. Naret
Office Cadastral Engineer.

547-2

ENT. NO.	NOTES
PAT. NO.	V.
C. S. NO. 123	P.

Francis Clay L.O.
Feb. 29, 1928