S.I.R.-2

Click Here for Field Notes

5117

Township No. 7 North Range No. 1 East of the Wind River Meridian Wyoming

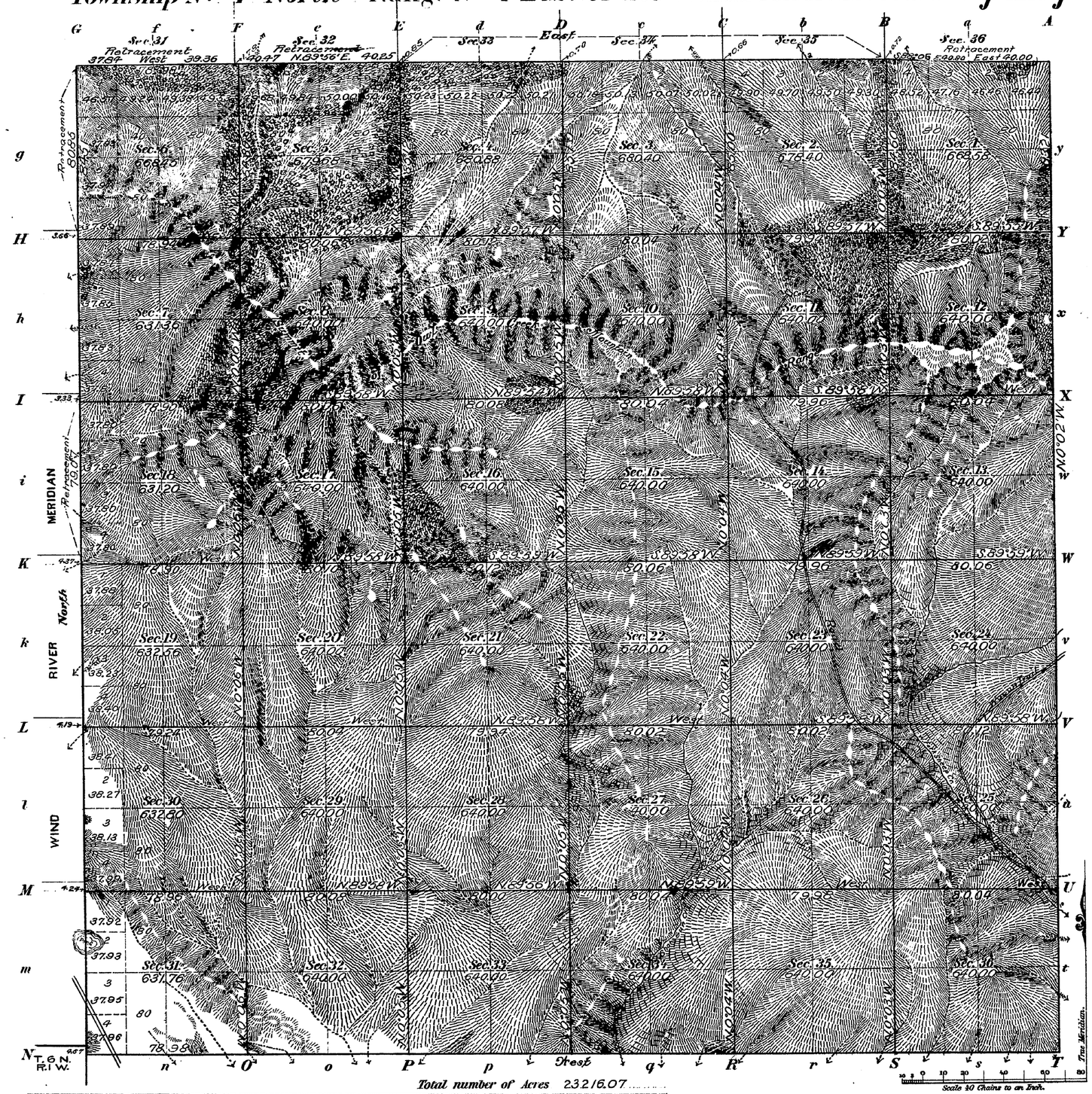

Total number of Acres 23216.07

Surveys Designated	By Whom Surveyed	Date of Contract No.	Amount of Surveys M.	Ch.	Lks.	When Surveyed
S. one N. Township lines	Johnson & Dougall	300 May 1, 1905	12	02	19	June 12 and 14, 1905
Subdivisions	" "	" " "	60	20	50	June 29 - July 11, '05.
Retracement	" "	" " "	4	78	64	Sept. 9 and 11, 1905
Wind River Meridian	Stahle & Artes	265 March 26, 1898	6	04	57	July 26-30, 1898
N. Bdry	" "	" " "	5	77	93	Aug. 1, 1898
Connections	Johnson & Dougall	300 May 1, 1905	00	24	50	June 29 - July 11, '05.

Meanders of								
Posts	Courses	Ch. Lks.	Posts	Courses	Ch. Lks.	Posts	Courses	Ch. Lks.

Latitude 43°33'N.
Longitude 108°42'W.
Mag. Decl. 17°10'E.

The above Map of Township No. 7 North of Range No. 1 East of the Wind River Meridian Wyoming is strictly conformable to the field notes of the survey thereof on file in this Office, which have been examined and approved.

Surveyor General's Office.
Cheyenne, Wyoming, January 26th, 1906.

Stephen P. Horsey
Surv. Gen.

C.W.H.

C.W.S.

THE NORRIS PETERS CO., LITHO., WASHINGTON, D. C.

This plat accepted by the Hon. Commissioner in letter "E", February 28, 1906.

71

7N - 1E

5113

TOWNSHIP EXTERIORS

Scale: 1 inch to 160 chains

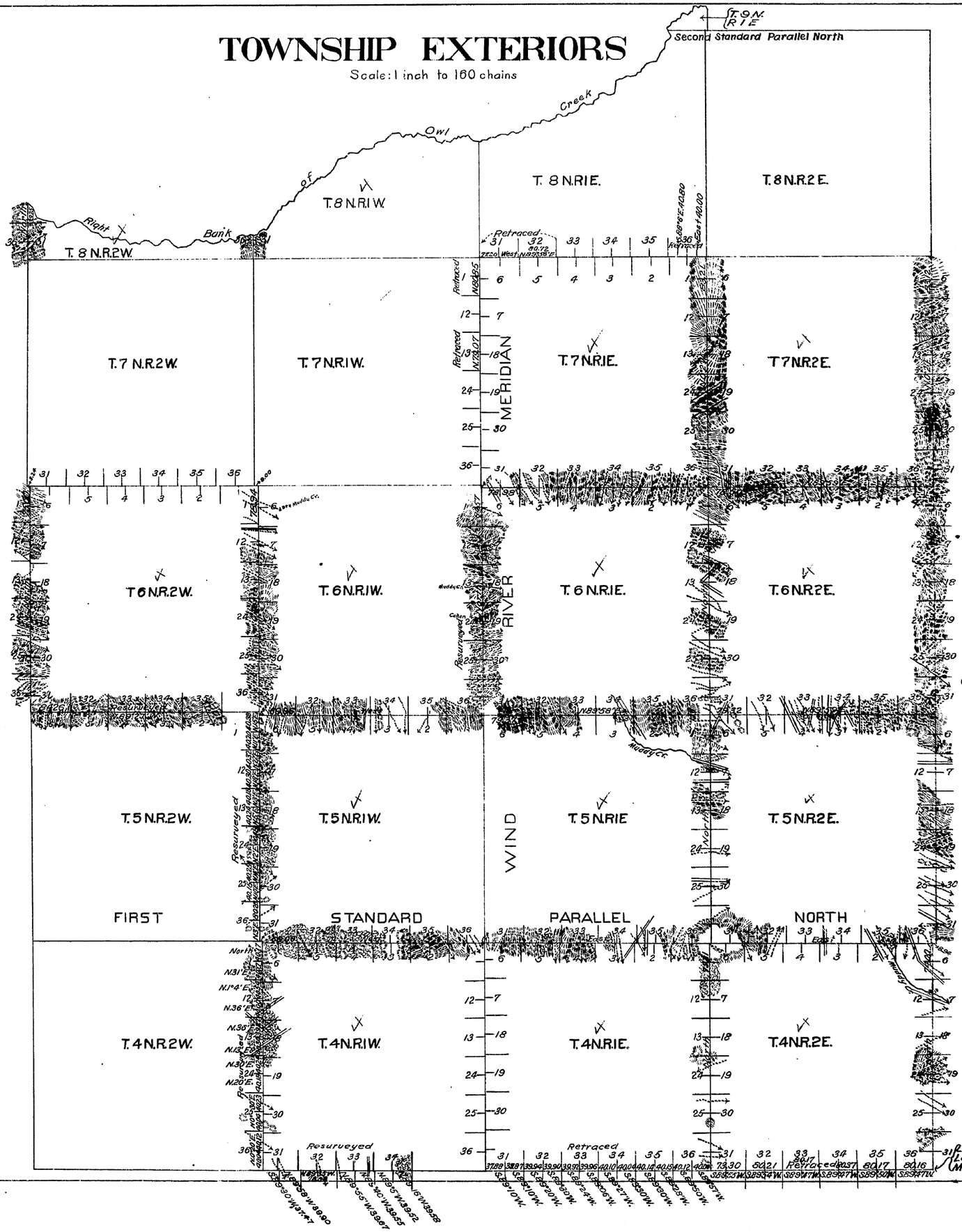

This Plat of the first Standard Parallel North through Ranges 1 and 2 E. and 1 W. of the Wind River Meridian; the east and West boundaries of Tps. 4, 5, 6 and 7 N. R. 2 E. and Tps. 6 and 8 N., R. 2 W.; the north and south boundaries of Tp. 6 N. Rs. 1 and 2 E.; the north boundary of Tp. 5 N., R. 1 W.; the re-survey of the west boundaries of Tps. 4 and 5 N., R. 1 W.; part of the south boundary of T. 4 N., R. 1 W.; part of the south boundary of T. 6 N., R. 2 W.; the Wind River Meridian through T. 6 N. and the retracement of the south boundaries of T. 4 N. Rs. 1 and 2 E.; parts of the north and west boundaries of T. 7 N., R. 1 E. of the Wind River Meridian, in Wyoming, is strictly conformable to the field notes of the survey of the same by Johnson and Dougall, U.S. Deputy Surveyors under their

Contract No. 300, Dated May 1, 1905 which have been examined, approved and filed in this office

U.S. Surveyor General's Office,
Cheyenne, Wyoming, Feb. 16, 1906

A. P. Hanson
U.S. Surv. Genl.

Table of Mileage

Surveys Designated	Amount Mls.	Chs.	Lks.	When Surveyed
Standard lines	17	69	00	Jun 5 & 23, Jul 31 & Aug 29, 1905
Township "	73	75	96	May 19 – Aug. 11, 1905
Resurveyed "	27	07	82	Jun 26, Jul 25, 28 & 29, 1905
Retraced "	16	71	04	Jun 28 & Jul 18 & 11, 1905
Connecting "		36	24	May 19 – Aug. 11, 1905

This Plat accepted by the Gen. Commissioner in letter "E" February 28, 1906.

TOWNSHIP EXTERIORS

Scale: 1 inch to 160 chs.

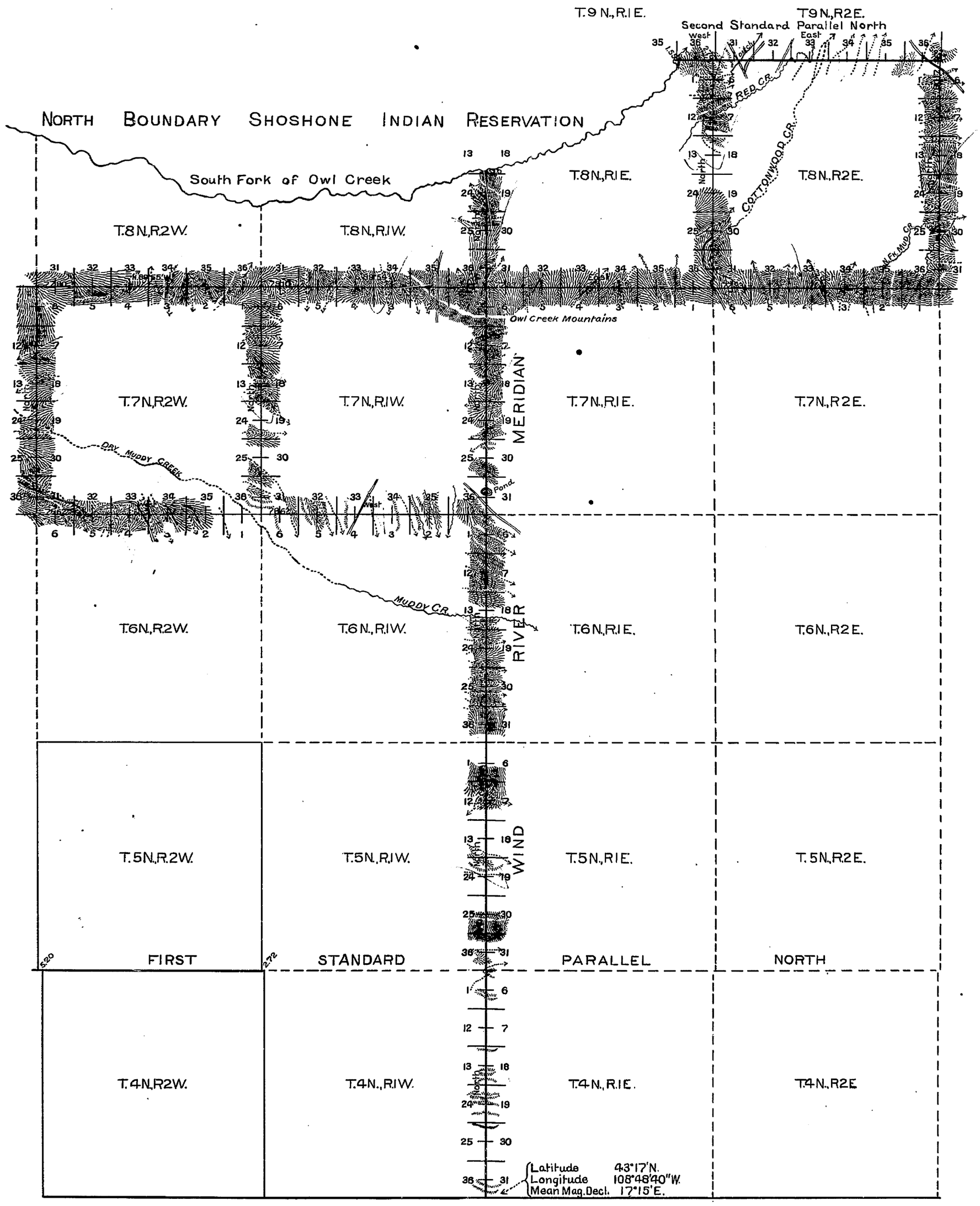

Table of Mileage

Lines Designated	Amount Mls.	Chs.	Lks.	When Surveyed
Standard Lines	34	6	65	July 26 - Aug. 4. 1898
Township "	59	69	27	August 1-; 7, "
Connecting "		8	21	" 2-6, "

This Map of the Wind River Meridian, through Tps. 4, 5, 6, 7 and 8 N.; The Second Standard Parallel N., through Rgs. 1 and 2 E.; The South, West and North boundaries of Tps. 7 N., Rgs. 1 and 2 W. and the South and East boundaries of Tps. 8 N., Rgs. 1 and 2 East of The Wind River Meridian, in Wyoming, is strictly conformable to the field notes of the survey of the same, by Stable & Artist, U.S. Deputy Surveyors, under their Contract No 268, dated March 28, 1898, which have been examined, approved and filed in this office.

U.S. Surveyor General's Office,
Cheyenne, Wyo., May 13, 1899.

Alpheus O. Hanson
U.S. Surv. Gen'l.

I.B.M.

F.H.A.

56

S.I.R.I.

9102

61