(4-675a)

5165

Township No. 7 North Range No. 3 West of the Wind River Meridian Wyoming.

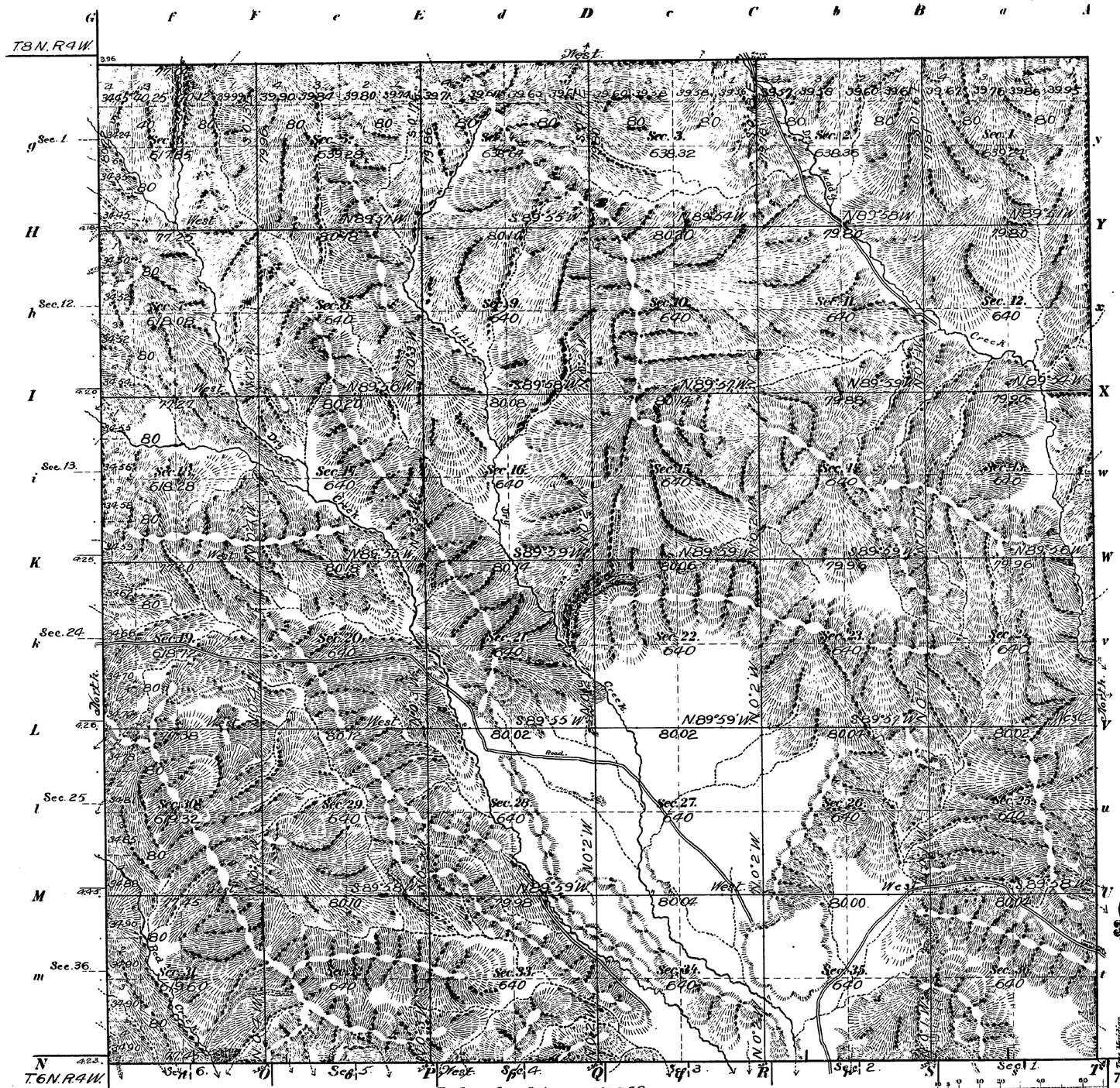

Meanders of

Posts	Courses	Ch.s Lk.s	Posts	Courses	Ch.s Lk.s	Posts	Courses	Ch.s Lk.s

Latitude 43°33'N.
Longitude 109°03'W.
Mag. Decl. 17°22'E.

Total number of Acres 22905.69

Surveys Designated	By Whom Surveyed	Date of Contract No.	Amount of Surveys M.	Ch.s	Lk.s	When Surveyed	
North, West, and South Township lines	Burnham and Adams	301 May 1. 1905	17	74	71	May 21-June 5, 1905	
Subdivisions	" " "	" " "	59	66	82	July 7-17, 1905	
Connections	" "	" " "		21	34	" " "	
East Boundary.	Stahle and Artist	268. Mch. 28 1898	6	00	00	August 20, 1898	

The above Map of Township No. 7 North of Range No. 3 West of the Wind River Meridian, Wyoming, is strictly conformable to the field notes of the survey thereof on file in this Office, which have been examined and approved.

Surveyor General's Office, Cheyenne, Wyoming, March 19, 1906.

Alphew P. Hanson
Sur. Gen.

G.J.R. Copy.

C.W.A.

THE NORRIS PETERS CO. LITHO. WASHINGTON, D. C.

This plat accepted by the Hon. Commissioner in letter "E," May 10, 1906.

7N-3W

5157

TOWNSHIP EXTERIORS

Scale: 1 inch to 160 chains.

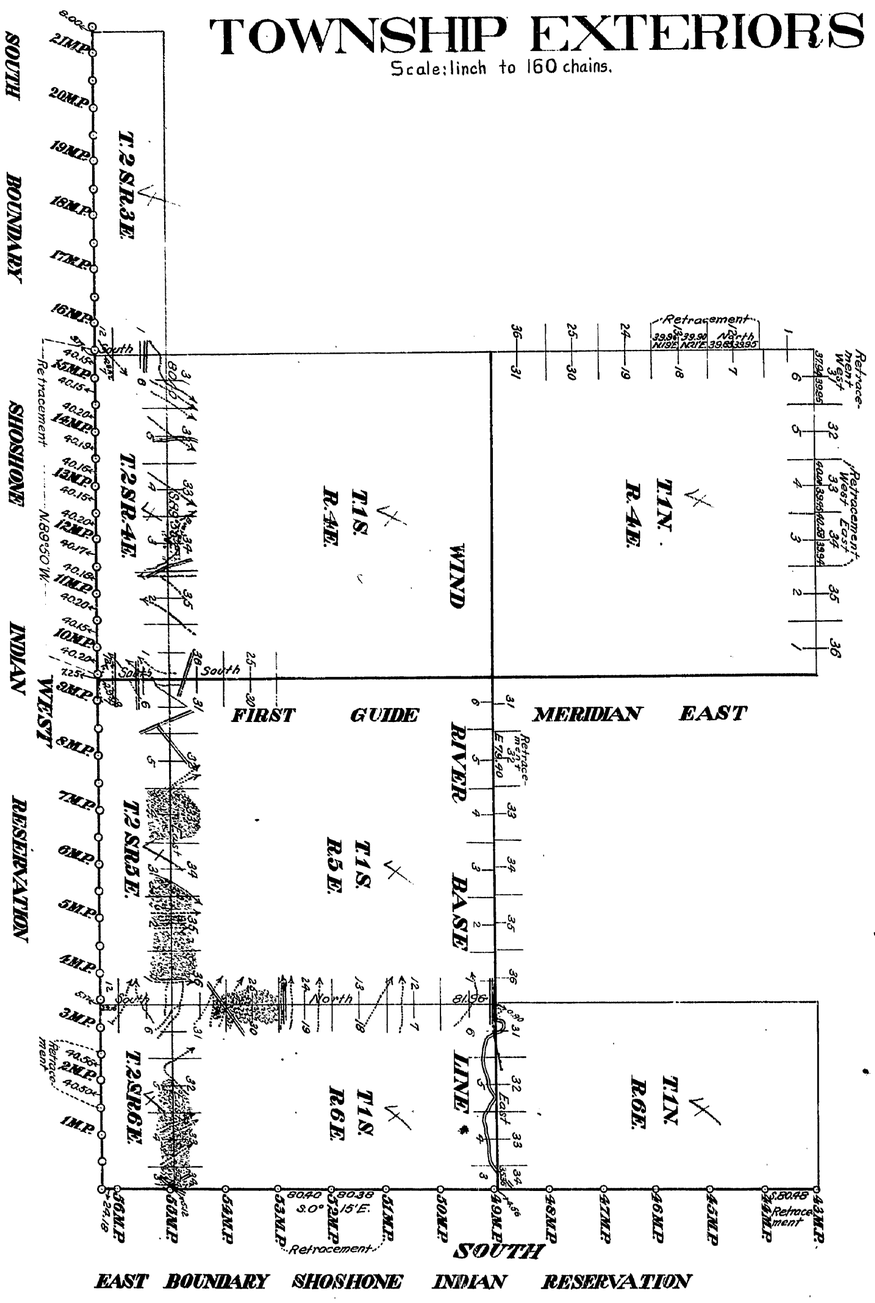

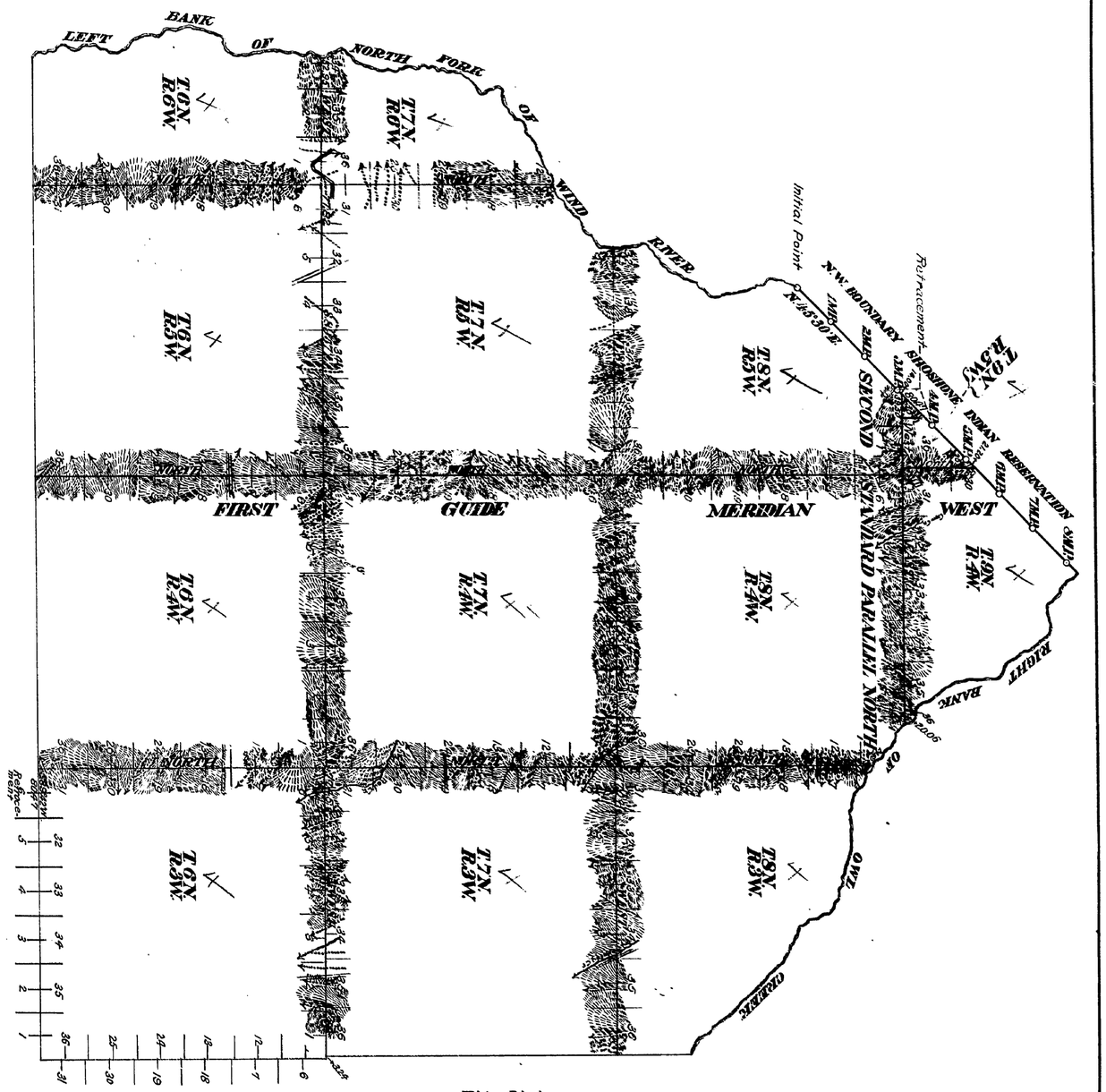

Table of Mileage

Surys. Designated	Amount	When Surveyed
	Mls. Chs. Lks.	
Standard Lines	33 02 40	June 6-Oct 18, 1905
Township "	89 36 71	May 19-Oct 21, "
Connecting "	1 07 77	" " " " "
Retracement "	18 02 29	July 22, Oct. 14 15, 21 1829 "

This Plat

Of The Wind River Base Line through R.6E.; The First Guide Meridian East through Fractional Tps. 1 and 2 S.; the north and west boundaries of Tp. 2 S. Rs. 4 and 6 E.; the south and east boundaries of Tp. 1 S. R. 5 E.; The First Guide Meridian West through Tps. 6, 7 & 8 and 9 N.; The Second Standard Parallel North through Rs. 4 and 5 W.; the north and west boundaries of Tps. 6 and 7 N., Rs. 3 and 5 W.; the north boundaries of Tps. 6 and 7 N. R. 4 W. and Tp. 6 N. R. 6 W.; the east boundary of Tp. 8 N. R. 4 W. and the retracement of portions of north and west boundaries of T. 1 N. R. 4 E.; the south boundary of T. 6 N. R. 3 W.; the Wind River Base Line and the south, east and north-west boundaries of the Shoshone Indian Reservation, in Wyoming, is strictly conformable to the field notes of the same by,

Burnham and Adams, U.S. Deputy Surveyors,
under their
Contract No. 301, dated May 1, 1905,
which have been examined, approved and filed in this office.

U.S. Surveyor General's Office,
Cheyenne, Wyoming, April 30, 1906.

Alpheus P. Stanton
U.S. Surveyor General.

C.W.H.

This plat accepted by the Hon. Commissioner in letter "E" May 10, 1906.