7959 Click Here for Field Notes

ORIGINAL

TOWNSHIP 7 NORTH, RANGE 6 EAST, OF THE WIND RIVER MERIDIAN, WYOMING.

DEPENDENT RESURVEY

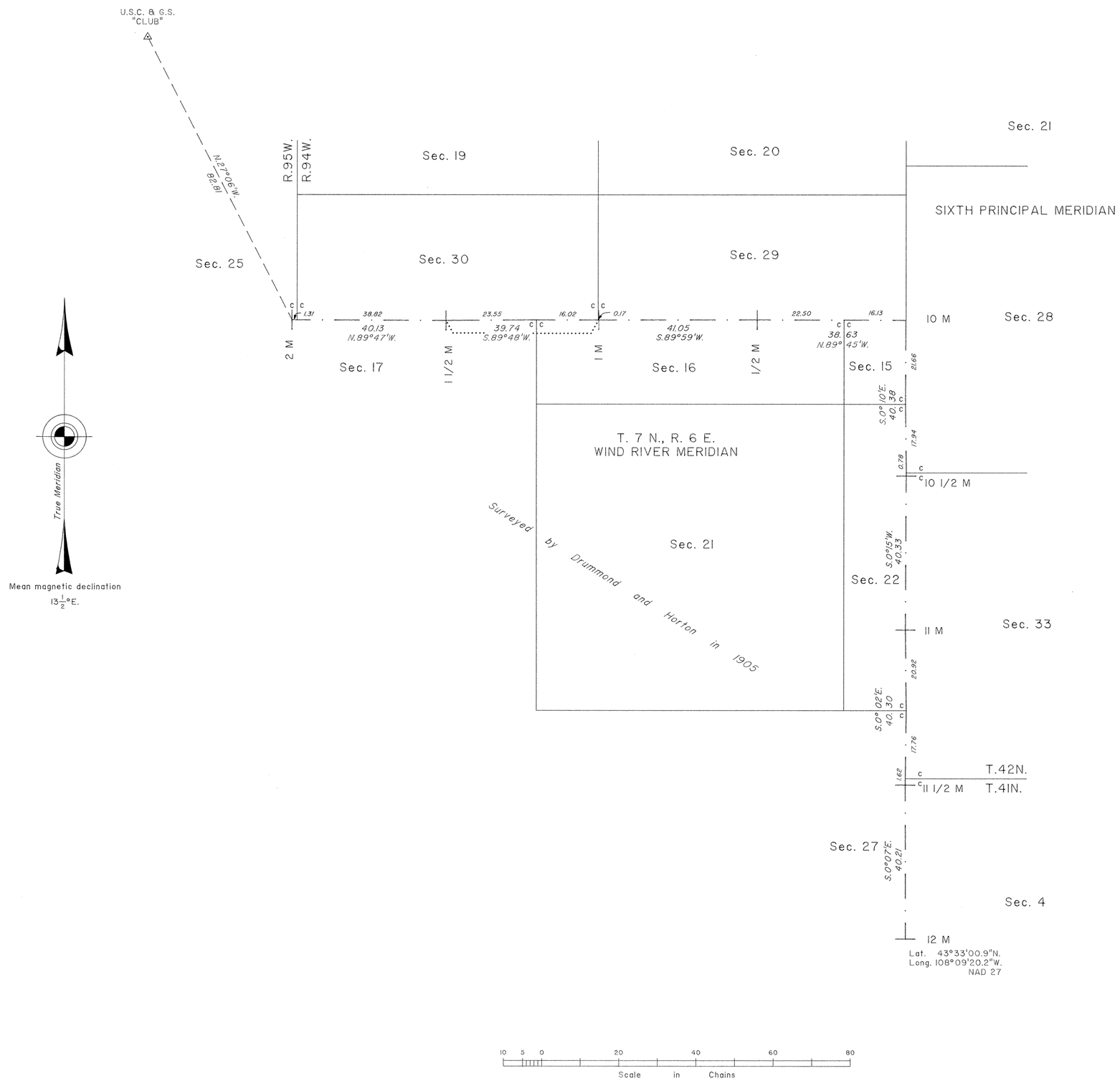

A history of surveys is contained in the field notes.

This plat represents the dependent resurvey of a portion of the east and north boundaries of the Wind River Indian Reservation designed to restore the corners in their true original locations according to the best available evidence, T. 7 N., R. 6 E., Wind River Meridian, Wyoming.

Survey executed by Lynn A. Forbes, Cadastral Surveyor, beginning July 31, 1991, and completed August 6, 1991, pursuant to Special Instructions dated July 18, 1991, for Group No. 549, Wyoming.

UNITED STATES DEPARTMENT OF THE INTERIOR
BUREAU OF LAND MANAGEMENT

Cheyenne, Wyoming July 29, 1993

This plat is strictly conformable to the approved field notes, and the survey, having been correctly executed in accordance with the requirements of law and the regulations of this Bureau, is hereby accepted.

For the Director

John P. Lee

Chief Cadastral Surveyor for Wyoming

W.H.B.

OFFICIALLY FILED: **September 7, 1993**

102 A

Fractional Township No. 7 North Range No. 6 East of the Wind River Meridian Wyoming



Meanders of

Posts	Courses	Ch.Lk.s	Posts	Courses	Ch.s Lk.s	Posts	Courses	Ch.s Lk.s

Public Land 6593.26 Water Surface 78.93 Total number of Acres 6672.19

Surveys Designated	By Whom Surveyed	Date of Contract No.	Amount of Surveys M.	Ch.s	Lk.s	When Surveyed
U. S. Township lines	Drummond & Horton	302 May 1, 1905	6	37	07	Aug 17 & Nov 14, 05
Subdivisions	" "	" " "	19	28	79	Nov 22-25, 05
Retrpt. E. Bdry.	" "	" " "	2	00	72	" 23 05
Meanders	" "	" " "	8	00	25	" 25-27, 05.
Connections	" "	" "	1	31	85	" 22-25, 05
North Bdry.	Edward F. Stahle	277 July 1, 1899	3	14	59	July 17, 1899
East "	Frank S. Wood	230 Dec 13, 86	5	20	16	Apr. 3-5, 1887

A. L. R. Topog. Chkd. Cal. & Tel.

The above Map of Fractional Township No. 7 North, of Range No. 6 East of the Wind River Meridian, Wyoming, is strictly conformable to the field notes of the survey thereof on file in this Office, which have been examined and approved.

Surveyor General's Office, Cheyenne, Wyoming, Apr. 6, 06

Mathew P. Hanson
Sur. Gen.

THE NORRIS PETERS CO., LITHO., WASHINGTON, D. C.

(This plat accepted by the Hon. Commissioner in letter "E", April 27, 1906. Triplicate plat forwarded to the Land Office Oct. 24, 1906.)

7N - 6E

TOWNSHIP EXTERIORS

Scale: 1 inch to 160 chains

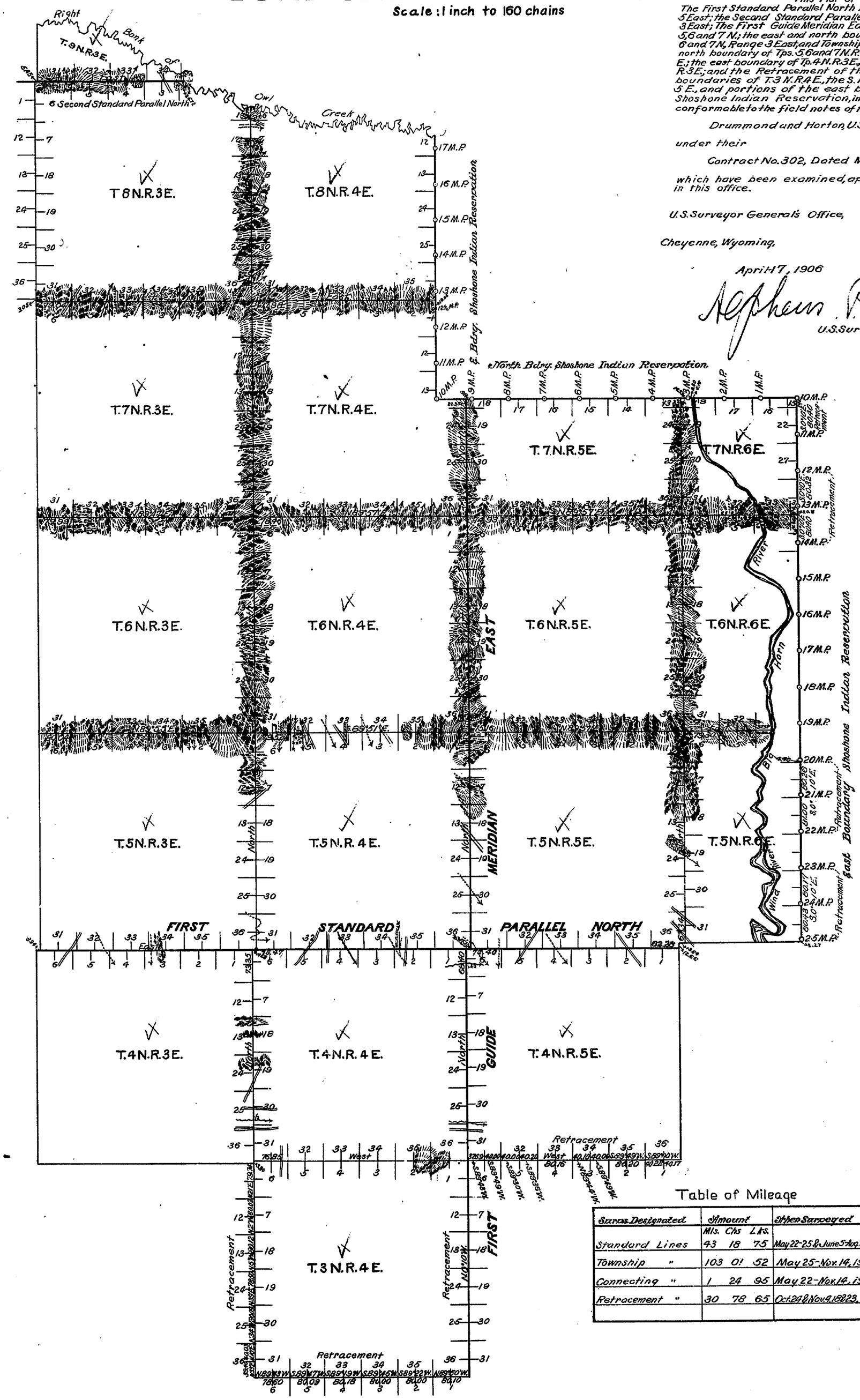

This Plat of
The First Standard Parallel North through Ranges 3, 4 and 5 East; the Second Standard Parallel North through Range 3 East; The First Guide Meridian East through Townships 4, 5, 6 and 7 N.; the east and north boundaries of Townships 5, 6 and 7 N., Range 3 East, and Townships 5 and 6 N., R. 5 E.; the north boundary of Tps. 5, 6 and 7 N. R. 4 E., and Tps. 5 and 6 N. R. 6 E.; the east boundary of Tp. 4 N. R. 3 E., Tp. 7 N. R. 5 E., and Tp. 8 N. R. 3 E.; and the Retracement of the east, south and west boundaries of T. 3 N. R. 4 E., the S. boundary of T. 4 N. R. 5 E., and portions of the east boundary of the Shoshone Indian Reservation, in Wyoming, is strictly conformable to the field notes of the survey of the same by

Drummond and Horton, U.S. Deputy Surveyors

under their

Contract No. 302, Dated May 1, 1905,

which have been examined, approved and filed in this office.

U.S. Surveyor General's Office,

Cheyenne, Wyoming,

April 17, 1906

Stephen P. Hanson
U.S. Surveyor General.

Table of Mileage

Surveys Designated.	Amount			When Surveyed
	Mls.	Chs	Lks.	
Standard Lines	43	18	75	May 22-25 & June 5-Aug. 29 '05
Township "	103	01	52	May 25-Nov. 14, 1905
Connecting "	1	24	95	May 22-Nov. 14, 1905
Retracement "	30	78	65	Oct. 24 & Nov. 9, 16 & 23, '05

C.W.H. C.W.S.

This plat accepted by the Hon. Commissioner in letter "E", April 27, 1906.

17

S.I.R.-2

83

Accession No. 4968

THE EAST BOUNDARY OF THE WIND RIVER OR SHOSHONE INDIAN RESERVATION

Scale 40 chs to 1 inch. Magnetic Var. East.

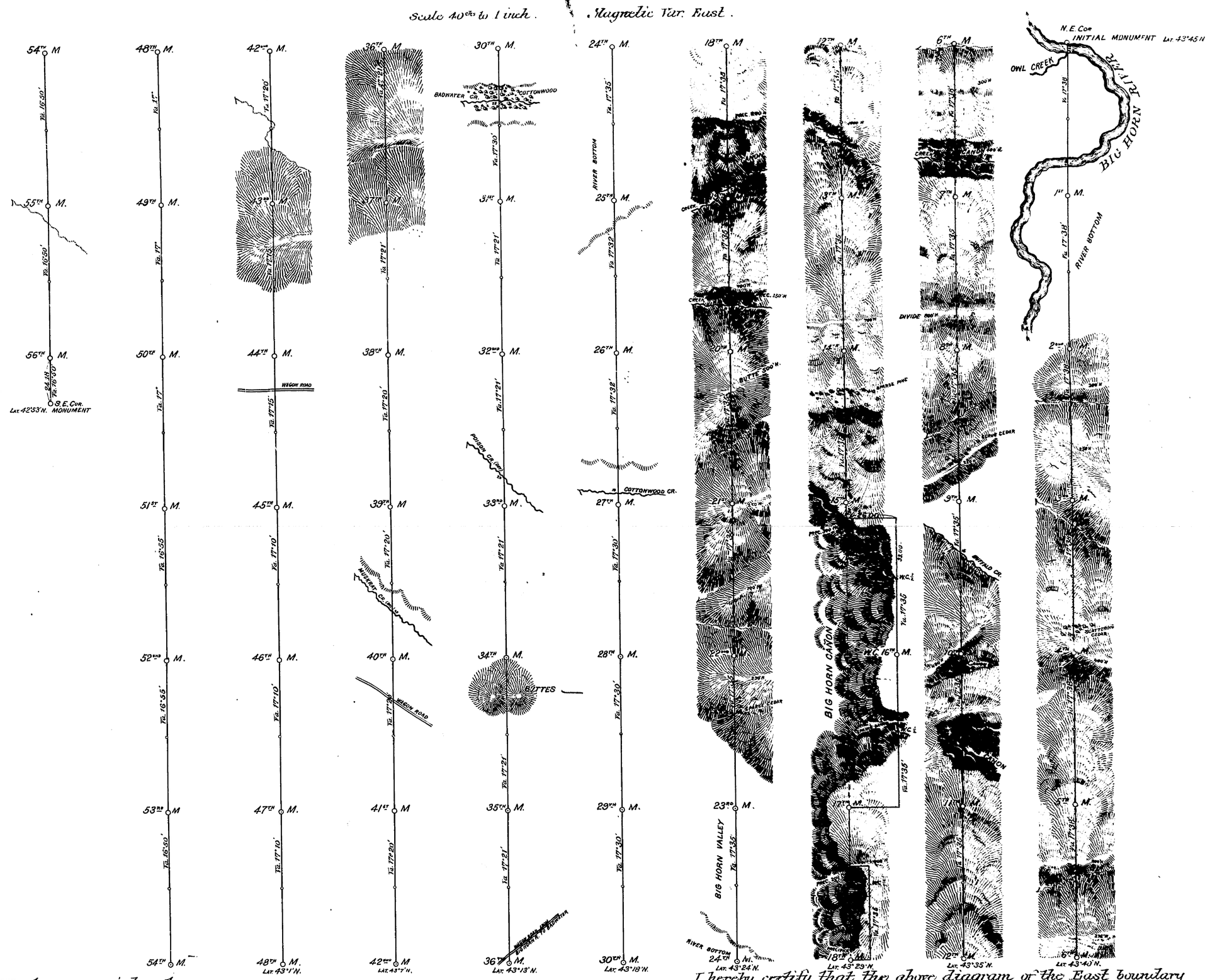

All at one special rate.

Surveys Designated.	By Whom Surveyed.	Date of Contract.	Amount of Surveys. mls	chs	lks	When Surveys.
E. Boundary of the Wd R. or Shoshone Ind. Res	Frank S. Wood.	Dec. 15th 1886	56	24	18	April 2nd-12th 1887

I hereby certify that the above diagram of the East boundary of the Wind River or Shoshone Indian Reservation in Wyoming Territory, is strictly conformable to the field notes of survey thereof on file in this office, which have been examined and approved.

Surveyor General's Office
Cheyenne Wyo. June 28th 1887

Wm Charles Thompson
U.S. Surveyor General.