S.I.R.-2

14

(4-675a.)

5126

# Fractional Township No. 8 North Range No. 1 West of the Wind River Meridian, Wyoming.

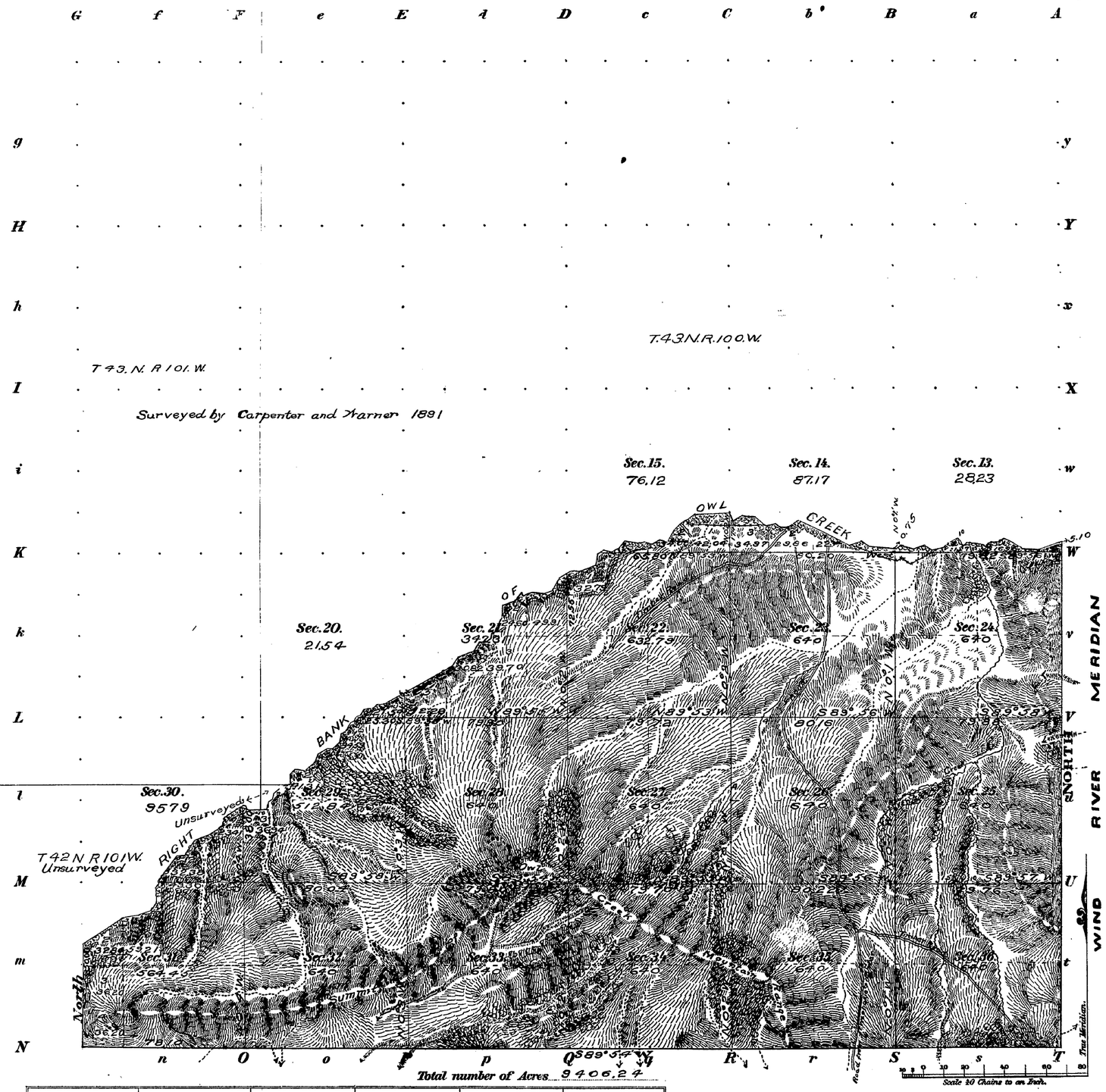


Total number of Acres 9406.24

| Meanders of | | | | | | | | |
|---|---|---|---|---|---|---|---|---|
| Posts | Courses | Ch.s Lk.s | Posts | Courses | Ch.s Lk.s | Posts | Courses | Ch.s Lk.s |

Latitude 43° 38' N.
Longitude 108° 49' W.
Mag. Decl. 17° 08' E

| Surveys Designated | By Whom Surveyed | Date of Contract No. | Amount of Surveys M. | Ch.s | Lk.s | When Surveyed | |
|---|---|---|---|---|---|---|---|
| S and E Township lines | Stahle & Artist | 268 Mch. 28, 98 | 9 | 03 | 20 | July 30 & Aug 3 '98 | |
| Subdivisions | Johnson & Dougall | 300 May 4, 1905 | 25 | 37 | 47 | Aug. 10-18, 1905 | |
| W. Tp. Line | " " | " " " " | | 50 | 00 | " 11, " | |
| Meanders | " " | " " " " | 7 | 40 | 38 | Aug. 16-18, 1905 | |

The above Map of Township No. 8 North, of Range No. 1 West of the Wind River Meridian, Wyoming, is strictly conformable to the field notes of the survey thereof on file in this Office, which have been examined and approved.

Surveyor General's Office: Cheyenne Wyoming Feb. 7, 1906.

Alpheus P. Hansen
Sur. Gen.

L. R. A-W. (Copy.)
THE NORRIS PETERS CO. LITHO., WASHINGTON, D. C.

This plat accepted by the Hon. Commissioner in letter "E", February 28, 1906.

80

8N - 1W

Bryson, Isabelle Grant

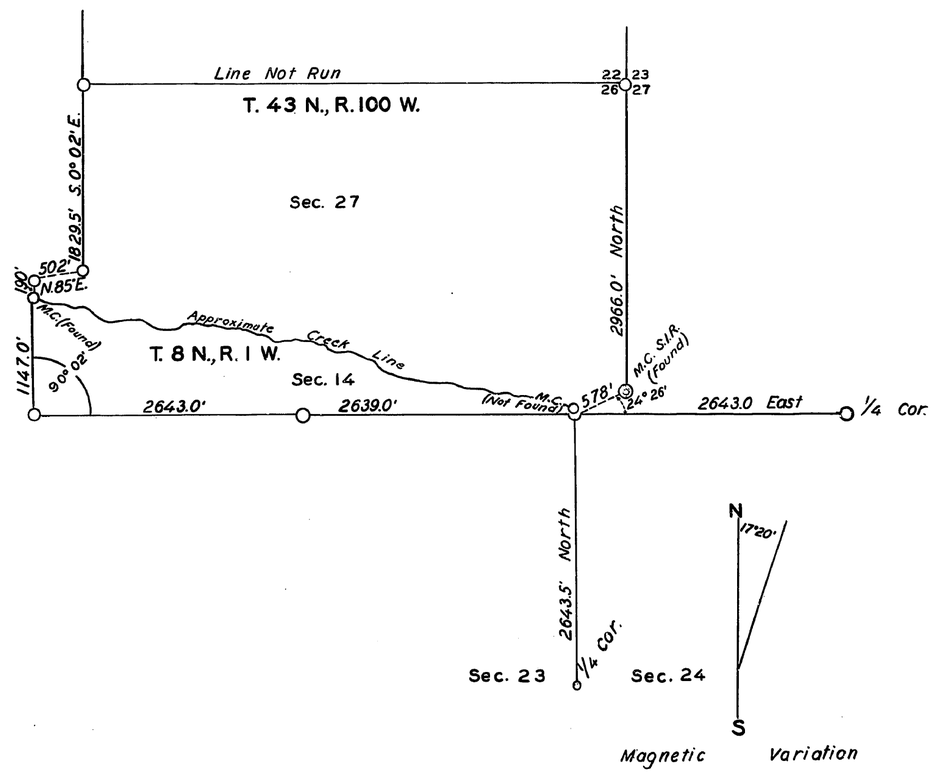

# TOWNSHIP EXTERIORS

Scale: 1 inch to 160 chs.

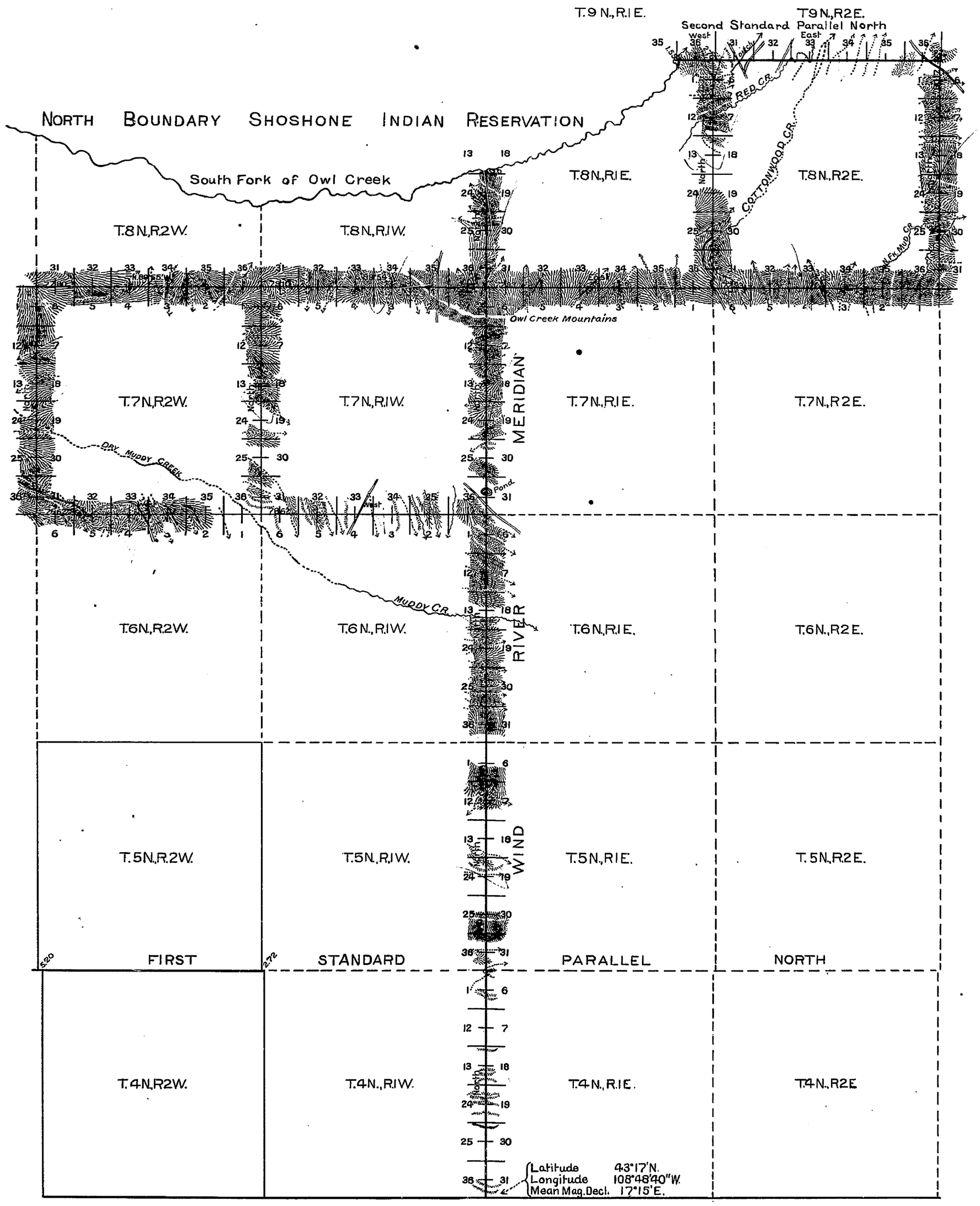


Table of Mileage

| Lines Designated | Amount Mls. | Chs. | Lks. | When Surveyed |
|---|---|---|---|---|
| Standard Lines | 34 | 6 | 65 | July 26 - Aug. 4. 1898 |
| Township " | 59 | 69 | 27 | August 1-; 7, " |
| Connecting " | | 8 | 21 | " 2-6, " |
| | | | | |

This Map of the Wind River Meridian, through Tps. 4, 5, 6, 7 and 8 N.; The Second Standard Parallel N., through Rgs. 1 and 2 E.; The South, West and North boundaries of Tps. 7 N., Rgs. 1 and 2 W. and the South and East boundaries of Tps. 8 N., Rgs. 1 and 2 East of The Wind River Meridian, in Wyoming, is strictly conformable to the field notes of the survey of the same, by Stable & Artist, U.S. Deputy Surveyors, under their Contract No 268, dated March 28, 1898, which have been examined, approved and filed in this office.

U.S. Surveyor General's Office,
Cheyenne, Wyo., May 13, 1899.

Alpheus O. Hanson
U.S. Surv. Gen'l.

I.B.M.

F.H.A.

56

S.I.R.I.

9102

61