2

92

(4-675)

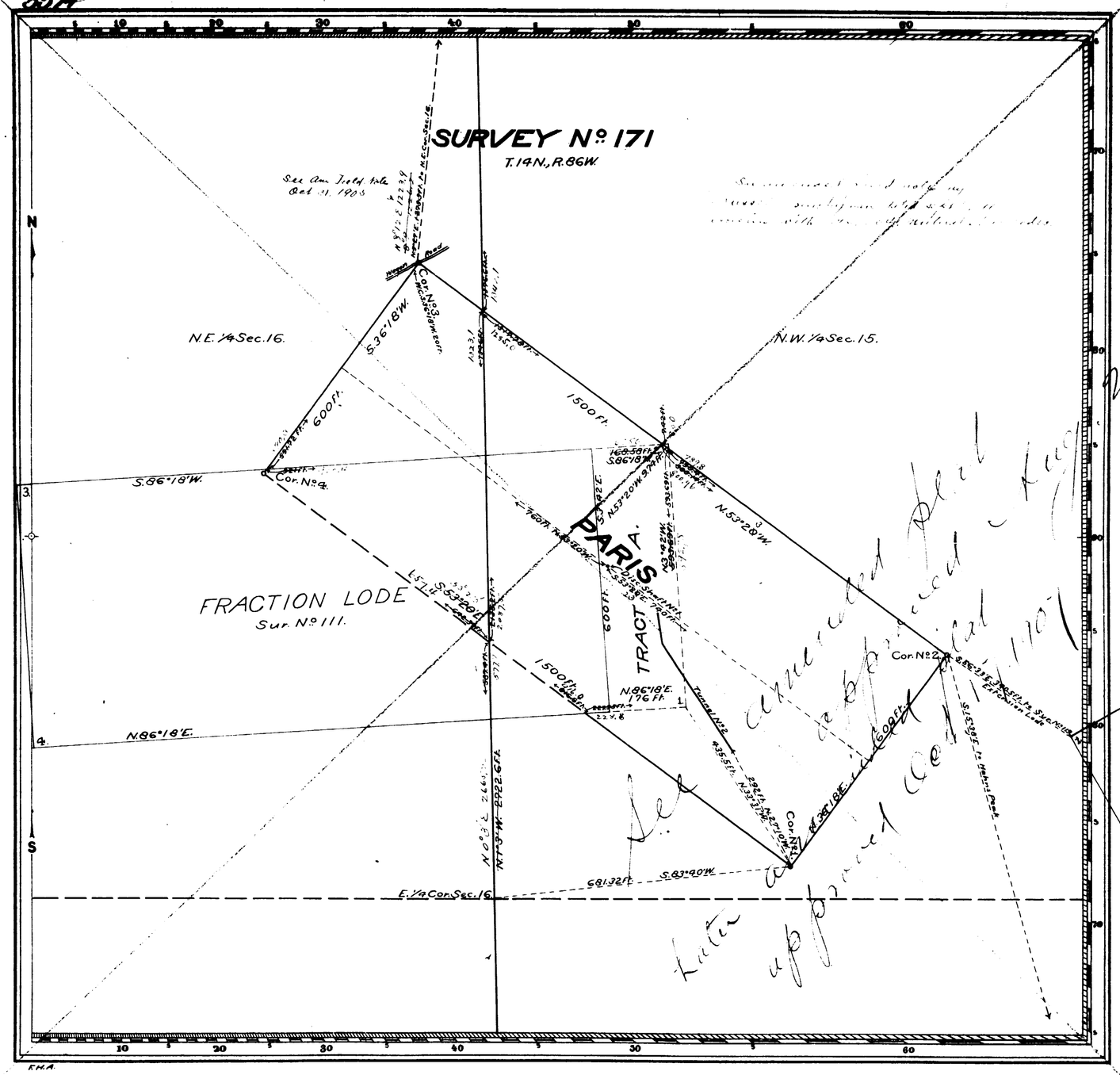

Claim Located as Amended February 20, 1902

Mineral Survey No. 171

L.O.T. No.

Cheyenne Land District.

PLAT

OF THE CLAIM OF

Charles F. Fury

KNOWN AS THE

PARIS LODE

IN UPPER PLATTE MINING DISTRICT,
CARBON COUNTY, WYOMING

Containing an Area of 15.085 Acres.

Scale of 200 Feet to the inch.

Variation 15.10 E.

SURVEYED MARCH 20-APRIL 1, 1902 BY
T. Russell Countryman,
U.S. Deputy Mineral Surveyor.

The Original Field Notes of the Survey of the Mining Claim of Charles F. Fury known as the

Paris Lode

from which this plat has been made under my direction, have been examined and approved, and are on file in this Office; and I hereby certify that they furnish such an accurate description of said Mining Claim as will, if incorporated into a patent, serve fully to identify the premises, and that such reference is made therein to natural objects or permanent monuments as will perpetuate and fix the locus thereof.

I further certify that Five Hundred Dollars worth of labor has been expended or improvements made upon said Mining Claim by claimant or his grantors, and that said improvements consist of

The Discovery Shaft and one Tunnel

that the location of said improvements is correctly shown upon this plat, and that no portion of said labor or improvements has been included in the estimate of expenditures upon any other claim.

And I further certify that this is a correct plat of said Mining Claim made in conformity with said original field notes of the survey thereof, and the same is hereby approved.

U.S. Surveyor General's Office
Cheyenne, Wyoming
May 14, 1902

Alphonso P. Hannan
U.S. Surveyor General for
Wyoming

171

4

92

V

(4-675)

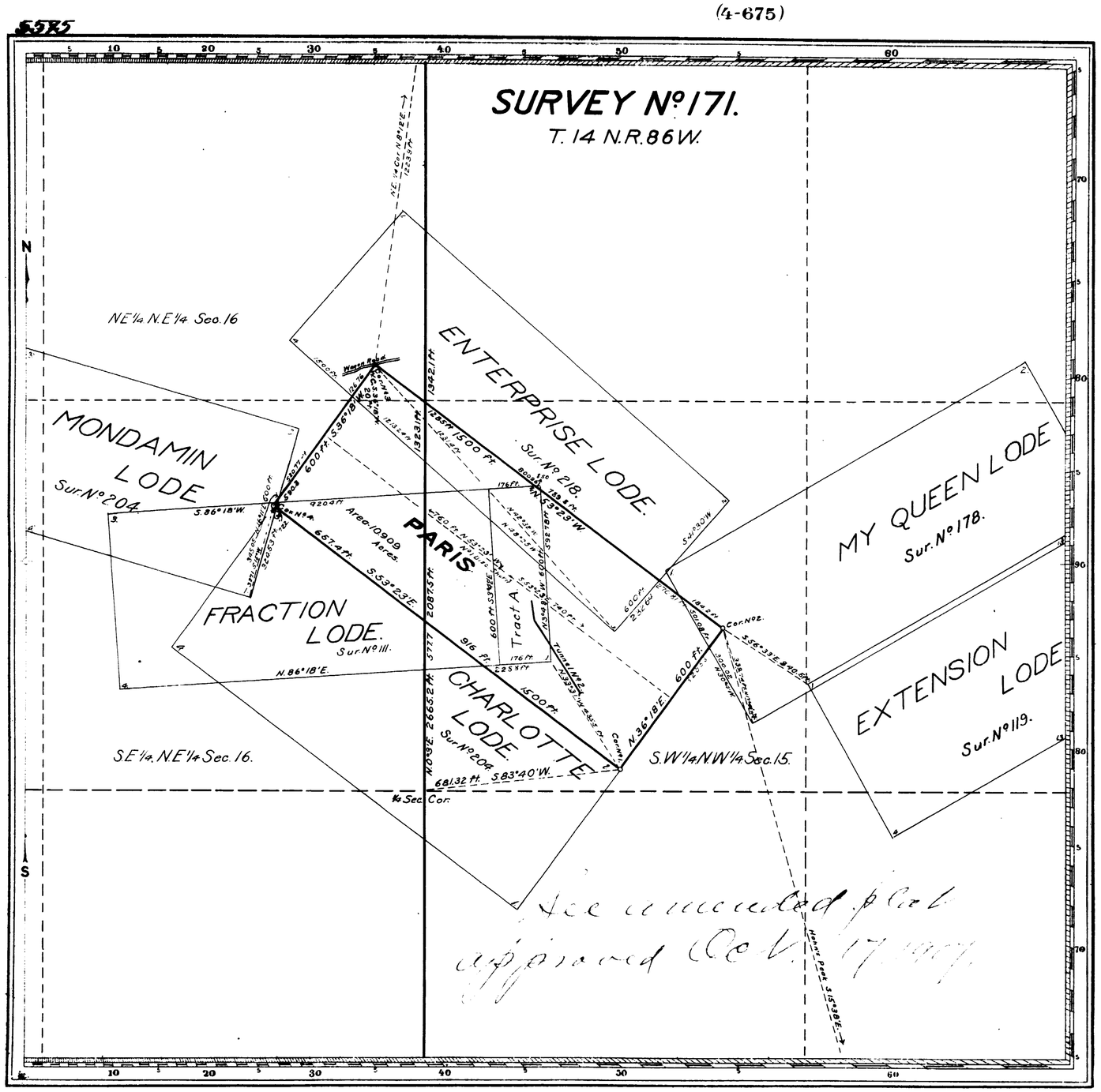

Claim Located February 20, 1902.

Mineral Survey No. 171.

L.O.T. No.

Cheyenne Land District.

AMENDED PLAT

OF THE CLAIM OF

Charles F. Fury,

KNOWN AS THE

PARIS LODE

IN UPPER PLATTE MINING DISTRICT,
CARBON COUNTY, WYOMING.

Containing an Area of ~~10.909~~ Acres.

Scale of 300 feet to the inch.

Variation 15° 10' E.

Combining Mineral Surveys Nos. 111, Fraction; 178, My Queen; 204, Mondamin and 218, Enterprise Lodes.

The Amended Field Notes of the Survey of the Mining Claim of Charles F. Fury, known as the Paris Lode

from which this plat has been made under my direction, have been examined and approved, and are on file in this Office; and I hereby certify that they furnish such an accurate description of said Mining Claim as will, if incorporated into a patent, serve fully to identify the premises, and that such reference is made therein to natural objects or permanent monuments as will perpetuate and fix the locus thereof.

I further certify that Five Hundred Dollars worth of labor has been expended or improvements made upon said Mining Claim by claimant or his grantors, and that said improvements consist of

The Discovery Shaft and One Tunnel

that the location of said improvements is correctly shown upon this plat, and that no portion of said labor or improvements has been included in the estimate of expenditures upon any other claim.

And I further certify that this is a correct plat of said Mining Claim made in conformity with said amended field notes of the survey thereof, and the same is hereby approved.

U.S. Surveyor General's Office. Cheyenne, Wyoming, August 20, 1907.

Stephen Hanson
U.S. Surveyor General for Wyoming.

171-A

5

2

(4-675)

5576

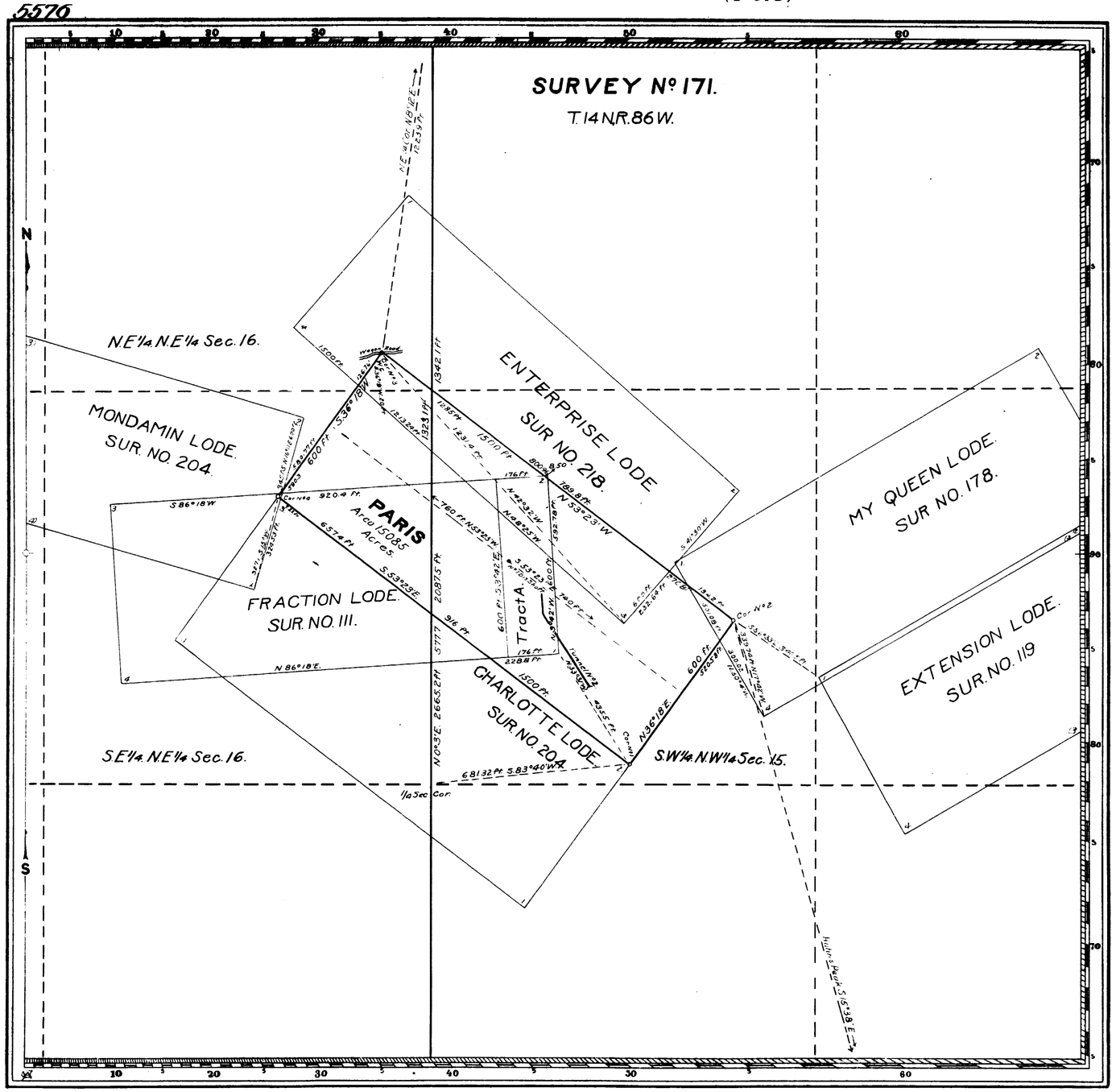

Claim Located February 20, 1902.

Mineral Survey Nº 171.

L.O.T. Nº

Cheyenne Land District.

AMENDED PLAT

OF THE CLAIM OF

Charles F. Fury,

KNOWN AS THE

PARIS LODE

IN UPPER PLATTE MINING DISTRICT,
CARBON COUNTY, WYOMING.

Containing an Area of 15.085 Acres.

Scale of 300 feet to the inch.

Variation 15°10' E.

Combining Mineral Surveys Nos 111, Fraction, 178, My Queen, 204, Mondamin; and 218, Enterprise Lodes.

The Amended field Notes of the Survey of the Mining Claim of Charles F. Fury

known as the

Paris Lode

from which this plat has been made under my direction, have been examined and approved, and are on file in this Office; and I hereby certify that they furnish such an accurate description of said Mining Claim as will, if incorporated into a patent, serve fully to identify the premises, and that such reference is made therein to natural objects or permanent monuments as will perpetuate and fix the locus thereof.

I further certify that Five Hundred Dollars worth of labor has been expended or improvements made upon said Mining Claim by claimant or his grantors, and that said improvements consist of

The Discovery Shaft and One Tunnel;

that the location of said improvements is correctly shown upon this plat, and that no portion of said labor or improvements has been included in the estimate of expenditures upon any other claim.

And I further certify that this is a correct plat of said Mining Claim made in conformity with said amended field notes of the survey thereof, and the same is hereby approved.

U.S. Surveyor General's Office
Cheyenne, Wyoming,
October 17, 1907.

Alphens P. Johnson
U.S. Surveyor General for
Wyoming.

71-B

01568
Dec. 19 1908.
47173
57