4 accession no 5720

(4-675)

38

Part I.

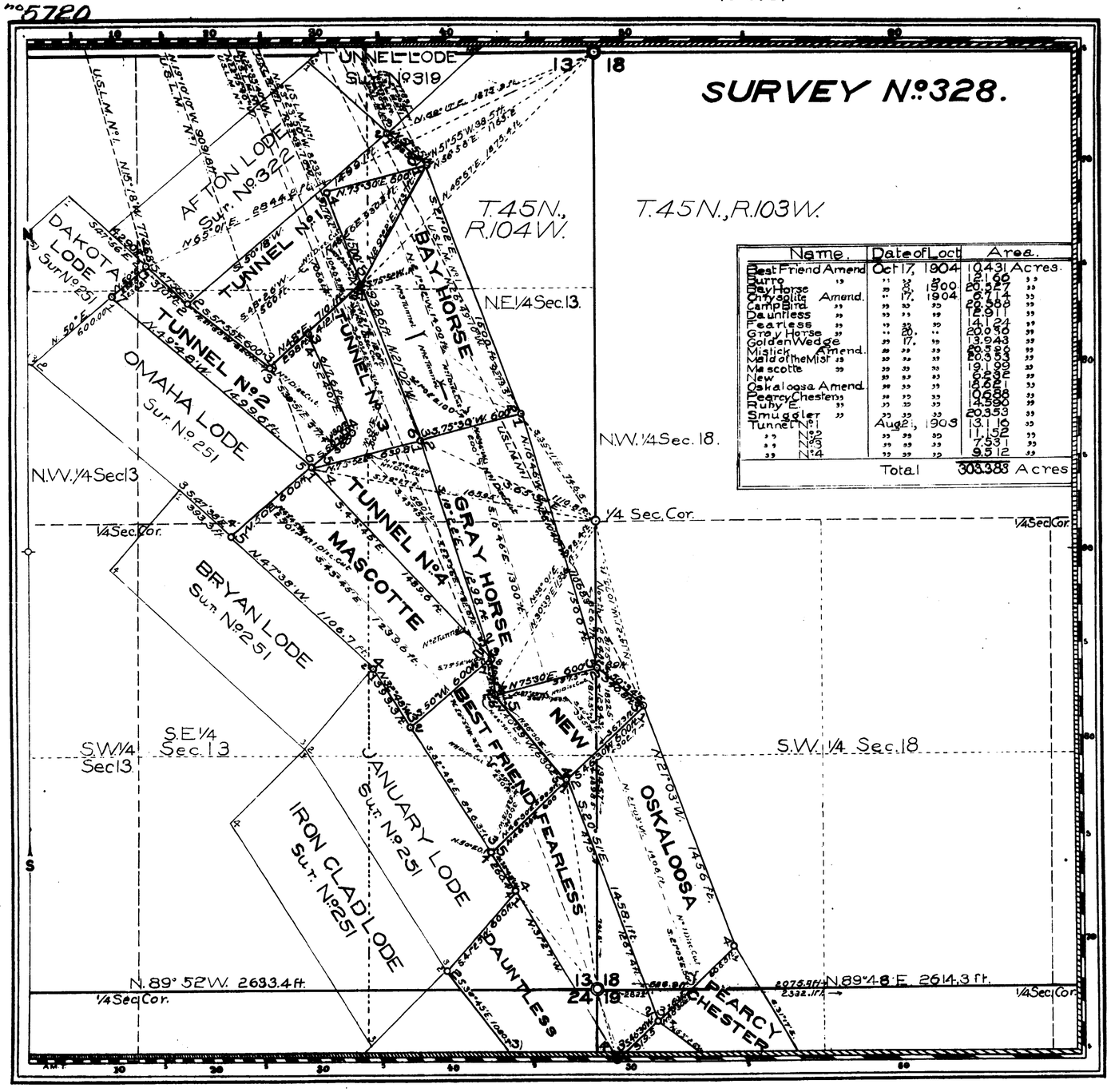

Name.	Date of Loct	Area.
Best Friend Amend	Oct 17, 1904	10.431 Acres.
Burro "	" " "	12.166 "
Bay Horse	" 8, 1900	20.527 "
Chrysolite Amend.	" 17, 1904	6.714 "
Camp Bird "	" " "	20.588 "
Dauntless "	" " "	12.911 "
Fearless "	" " "	14.124 "
Gray Horse "	" 20. "	20.036 "
Golden Wedge	" 17. "	13.943 "
Mistick Amend.	" " "	20.596 "
Maid of the Mist "	" " "	20.353 "
Mascotte "	" " "	19.199 "
New	" " "	6.232 "
Oskaloosa Amend.	" " "	18.621 "
Pearcy Chester "	" " "	10.688 "
Ruby E. "	" " "	14.590 "
Smuggler "	" " "	20.353 "
Tunnel No. 1	Aug 21, 1903	13.116 "
" No. 2	" " "	11.152 "
" No. 3	" " "	7.531 "
" No. 4	" " "	9.512 "
	Total	303.383 Acres

Claim Located See Table 190

Mineral Survey No. 328

Lot No.

Shoshone Land District.

PLAT

OF THE CLAIM OF

John Henry Schnitzel

KNOWN AS THE

Best Friend et al. Lodes.

IN WOOD RIVER MINING DISTRICT,
BIG HORN COUNTY, WYOMING
Containing an Area of 303.383 Acres.
Scale of 500 Feet to the inch.
Variation 17° 50' E.
SURVEYED JAN. 27 – MAR. 15 1905 BY

Albert B. Gidley U.S. Deputy Mineral Surveyor,

The Original Field Notes of the Survey of the Mining Claim of John Henry Schnitzel known as the

Best Friend et al. Lodes

from which this plat has been made under my direction, have been examined and approved, and are on file in this Office; and I hereby certify that they furnish such an accurate description of said Mining Claim as will, if incorporated into a patent, serve fully to identify the premises, and that such reference is made therein to natural objects or permanent monuments as will perpetuate and fix the locus thereof.

I further certify that five hundred Dollars worth of labor has been expended or improvements made upon said Mining Claim by claimant or his grantors, and that said improvements consist of

21 Discovery Cuts and 5 Tunnels.

that the location of said improvements is correctly shown upon this plat, and that no portion of said labor or improvements has been included in the estimate of expenditures upon any other claim.

And I further certify that this is a correct plat of said Mining Claim made in conformity with said original field notes of the survey thereof, and the same is hereby approved.

U.S. Surveyor General's Office. Cheyenne, Wyo. August 23, 1905

Stephens P. Hanson
U.S. Surveyor General for Wyoming

J.H.H.

328 #7 37 0755 March 15, 1909 5/1/4 7

4

5721

(4-675)

39

Part 2.

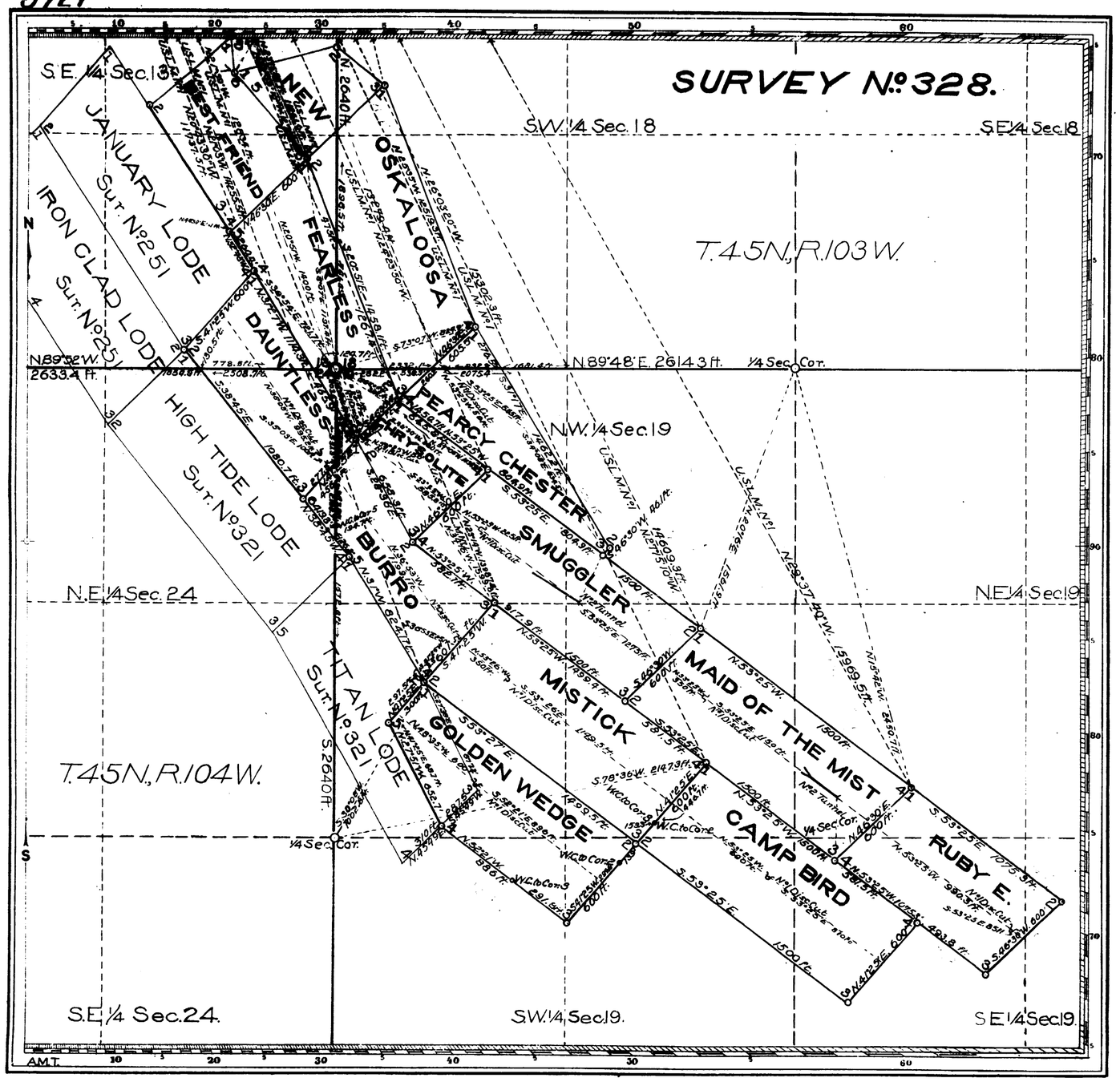

Claim Located See Table 190

Mineral Survey No. 328

L.O.T. No.

Shoshone Land District.

PLAT

OF THE CLAIM OF

John Henry Schnitzel

KNOWN AS THE

Best Friend et al. Lodes.

IN WOOD RIVER MINING DISTRICT,
BIG HORN COUNTY, WYOMING
Containing an Area of 303.383 Acres.
Scale of 500 Feet to the inch.
Variation 17° 50' E.
SURVEYED JAN. 27-MAR. 15, 1905 BY

Albert B. Gidley U.S. Deputy Mineral Surveyor,

The Original Field Notes of the Survey of the Mining Claim of
John Henry Schnitzel
known as the
Best Friend et al. Lodes

from which this plat has been made under my direction have been examined and approved, and are on file in this Office; and I hereby certify that they furnish such an accurate description of said Mining Claim as will, if incorporated into a patent, serve fully to identify the premises, and that such reference is made therein to natural objects or permanent monuments as will perpetuate and fix the locus thereof.

I further certify that an amount equal to Five Hundred Dollars worth of labor has been expended or improvements made upon said Mining Claim by claimant for the benefit of each location or his grantors, and that said improvements consist of

21 Discovery Cuts and 5 Tunnels.

that the location of said improvements is correctly shown upon this plat, and that no portion of said labor or improvements has been included in the estimate of expenditures upon any other claim.

And I further certify that this is a correct plat of said Mining Claim made in conformity with said original field notes of the survey thereof, and the same is hereby approved.

U.S. Surveyor General's Office Alphen P. Hanson
Cheyenne, Wyo. U.S. Surveyor General for
August 23, 1905 Wyoming

328-A #16

Those in Sec. 13 - 45 103 [illegible]
" " " 24 - 45 104 [illegible]

5721
16
& 9

(4-675)

5722

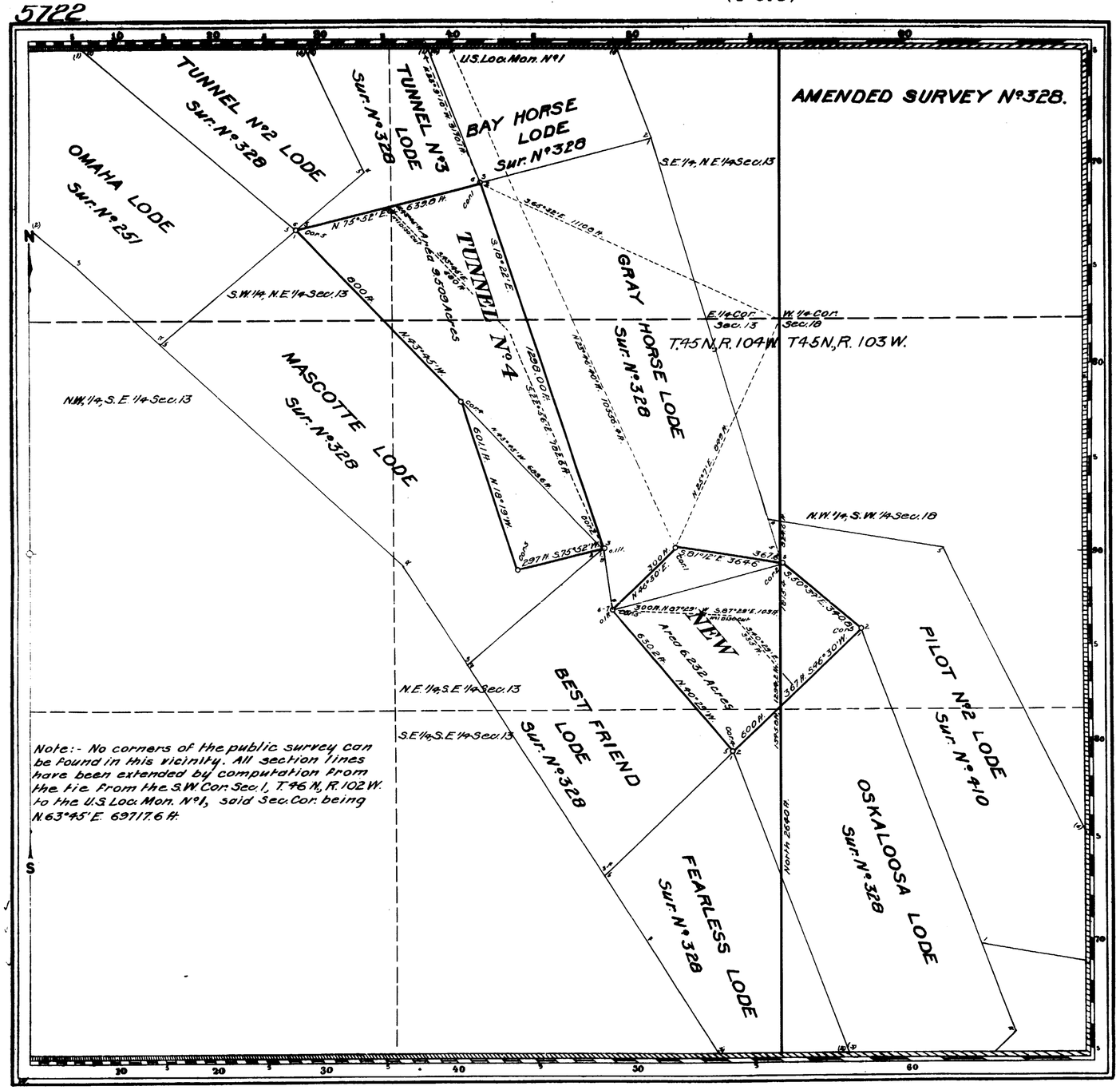

Claim Located August 4, 1908.

Am. Mineral Survey No. 328.

Lot No.

Shoshone Land District.

PLAT

OF THE CLAIM OF

John Henry Schnitzel,

KNOWN AS THE

TUNNEL No. 4 AND NEW LODES

IN Wood River MINING DISTRICT,

Big Horn COUNTY, Wyoming.

Containing an Area of 15.741 Acres.

Scale of 300 Feet to the inch.

~~Variation~~

SURVEYED August 27, 1908 BY

Albert B. Gidley,

U.S. Mineral Surveyor,

Amended

The Original Field Notes of the Survey of the Mining Claim of

John Henry Schnitzel

known as the

TUNNEL No. 4 AND NEW LODES,

from which this plat has been made under my direction, have been examined and approved, and are on file in this Office; and I hereby certify that they furnish such an accurate description of said Mining Claim as will, if incorporated into a patent, serve fully to identify the premises, and that such reference is made therein to natural objects or permanent monuments as will perpetuate and fix the locus thereof.

~~I further certify that Five Hundred Dollars worth of labor has~~ been expended or improvements made upon said Mining Claim by claimant or grantors, and that said improvements consist of

that the location of said improvements is correctly shown upon this plat, and that no portion of said labor or improvements has been included in the estimate of expenditures ~~upon any other claim.~~

And I further certify that this is a correct plat of said Mining Claim made in conformity with said original field notes of the amended survey thereof, and the same is hereby approved.

U.S. Surveyor General's Office

Cheyenne, Wyoming.

November 25, 1908.

U.S. Surveyor General for Wyoming.

NO. ..... NOTES

NO. 52122 V .....

NO. 7 P .....

328-b