Amount of Deposit $590.00
Cost of Office Work $194.09
Amount to be refunded $395.91

(4-675)

Sheet 1

5883

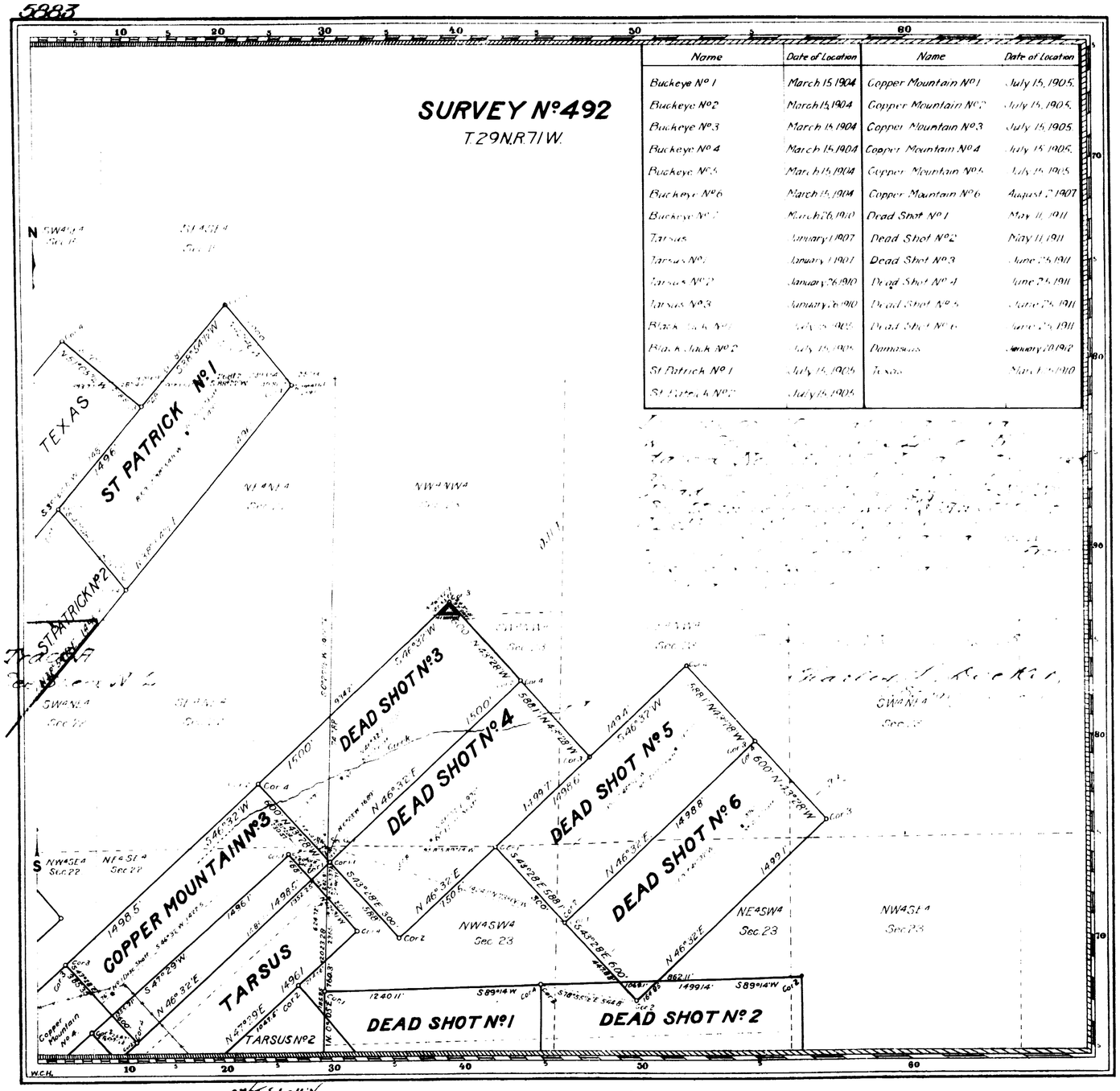

Name	Date of Location	Name	Date of Location
Buckeye No 1	March 15, 1904	Copper Mountain No 1	July 15, 1905.
Buckeye No 2	March 15, 1904	Copper Mountain No 2	July 15, 1905.
Buckeye No 3	March 15, 1904	Copper Mountain No 3	July 15, 1905.
Buckeye No 4	March 15, 1904	Copper Mountain No 4	July 15, 1905.
Buckeye No 5	March 15, 1904	Copper Mountain No 5	July 15, 1905.
Buckeye No 6	March 15, 1904	Copper Mountain No 6	August 2, 1907
Buckeye No 7	March 26, 1910	Dead Shot No 1	May 11, 1911
Tarsus	January 1, 1907	Dead Shot No 2	May 11, 1911
Tarsus No 1	January 1, 1907	Dead Shot No 3	June 26, 1911
Tarsus No 2	January 26, 1910	Dead Shot No 4	June 26, 1911
Tarsus No 3	January 26, 1910	Dead Shot No 5	June 26, 1911
Black Jack No 1	July 15, 1905	Dead Shot No 6	June 26, 1911
Black Jack No 2	July 15, 1905	Damascus	January 20, 1912
St Patrick No 1	July 15, 1905	Texas	March 5, 1910
St Patrick No 2	July 15, 1905		

Claim Located (See Table) 190

Mineral Survey No 492

Lot No

Douglas Land District.

PLAT

OF THE CLAIM OF

North Laramie Peak Copper Company

KNOWN AS THE

BUCKEYE No 1 and 28 Other Lodes

IN NORTH LARAMIE PEAK MINING DISTRICT
CONVERSE COUNTY WYOMING

Containing an Area of 549808 Acres

Scale of 500 feet to the inch

Variation 15°30'E

SURVEYED May 24 - June 7 1914 BY

Albert B Bartlett

U.S. Mineral Surveyor

The Original Field Notes of the Survey of the Mining Claim of North Laramie Peak Copper Company known as the BUCKEYE No 1 and 28 Other Lodes

from which this plat has been made under my direction, have been examined and approved, and are on file in this Office, and I hereby certify that they furnish such an accurate description of said Mining Claim as will, if incorporated into a patent, serve fully to identify the premises, and that such reference is made therein to natural objects or permanent monuments as will perpetuate and fix the locus thereof.

I further certify that an amount equal to five hundred Dollars worth of labor has been expended for the benefit of said location or improvements made upon said Mining Claim by claimant or its grantors, and that said improvements consist of

2 7 Discovery Shafts, 2 Discovery Cuts, 7 Shafts 2 Cuts, 5 Trenches, 5 Drill Holes,, 2 Shaft Houses, 2 Reservoirs, 1 Ore Bin and 1 Mine Track; that the location of said improvements is correctly shown upon this plat, and that no portion of said labor or improvements has been included in the estimate of expenditures upon any other claim.

And I further certify that this is a correct plat of said Mining Claim made in conformity with said original field notes of the survey thereof, and the same is hereby approved.

U.S. Surveyor Generals Office,
Cheyenne, Wyoming,
October 9, 1914.

Charles L. Decker
U.S. Surveyor General for Wyoming

0 Not shown
5 Not shown
NOTES
153 V
15.3 P

492-C

5882

(4-675)

Sheet 2

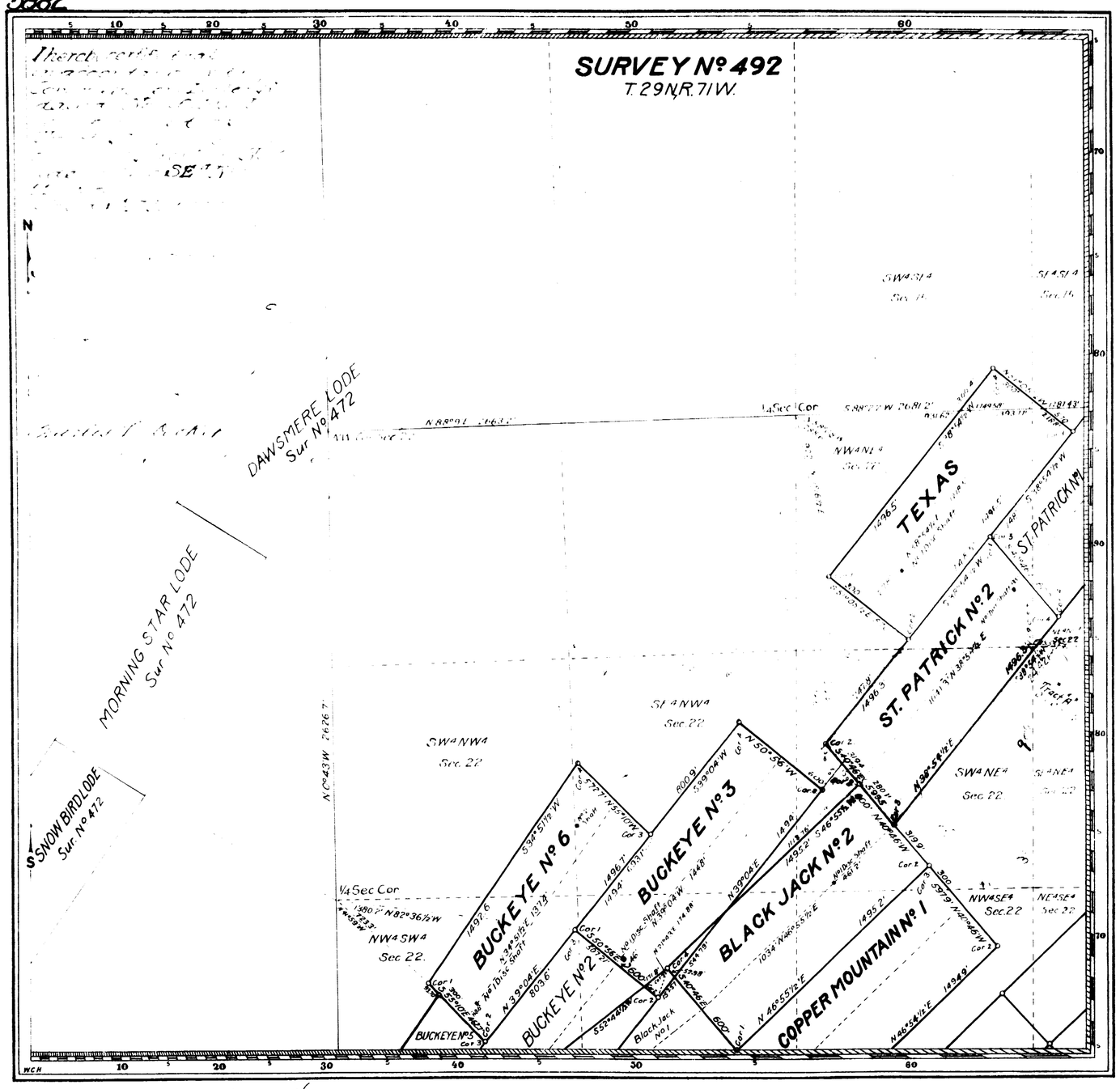

Claim Located (See Table) 190

Mineral Survey Nº 492

Lot Nº

Douglas Land District

PLAT

OF THE CLAIM OF

North Laramie Peak Copper Company

KNOWN AS THE

BUCKEYE Nº 1 and 28 Other Lodes

IN NORTH LARAMIE PEAK MINING DISTRICT
CONVERSE COUNTY WYOMING

Containing an Area of 549 808 Acres

Scale of 500 feet to the inch

Variation 15°30'E

SURVEYED May 24 - June 7 1914 BY

Albert B Bartlett

U.S. Mineral Surveyor

The Original Field Notes of the Survey of the Mining Claim of North Laramie Peak Copper Company known as the BUCKEYE Nº 1 and 28 Other Lodes

from which this plat has been made under my direction have been examined and approved, and are on file in this Office, and I hereby certify that they furnish such an accurate description of said Mining Claim as will, if incorporated into a patent, serve fully to identify the premises, and that such reference is made therein to natural objects or permanent monuments as will perpetuate and fix the locus thereof.

I further certify that an amount equal to Five Hundred Dollars worth of labor has been expended or improvements made, for the benefit of each location upon said Mining Claim by claimant or its grantors, and that said improvements consist of

2 Discovery Shafts, 2 Discovery Cuts, 1 Shafts, 2 Cuts, 5 Trenches, 5 Drill Holes, 2 Shaft Houses, 2 Reservoirs, 1 Ore Bin and 1 Mine Track

that the location of said improvements is correctly shown upon this plat, and that no portion of said labor or improvements has been included in the estimate of expenditures upon any other claim.

And I further certify that this is a correct plat of said Mining Claim made in conformity with said original field notes of the survey thereof, and the same is hereby approved.

U.S. Surveyor General's Office
Cheyenne, Wyoming
October 9, 1914

Charles L. Decker
U.S. Surveyor General for
Wyoming

5881

(4-675)

Sheet 3.

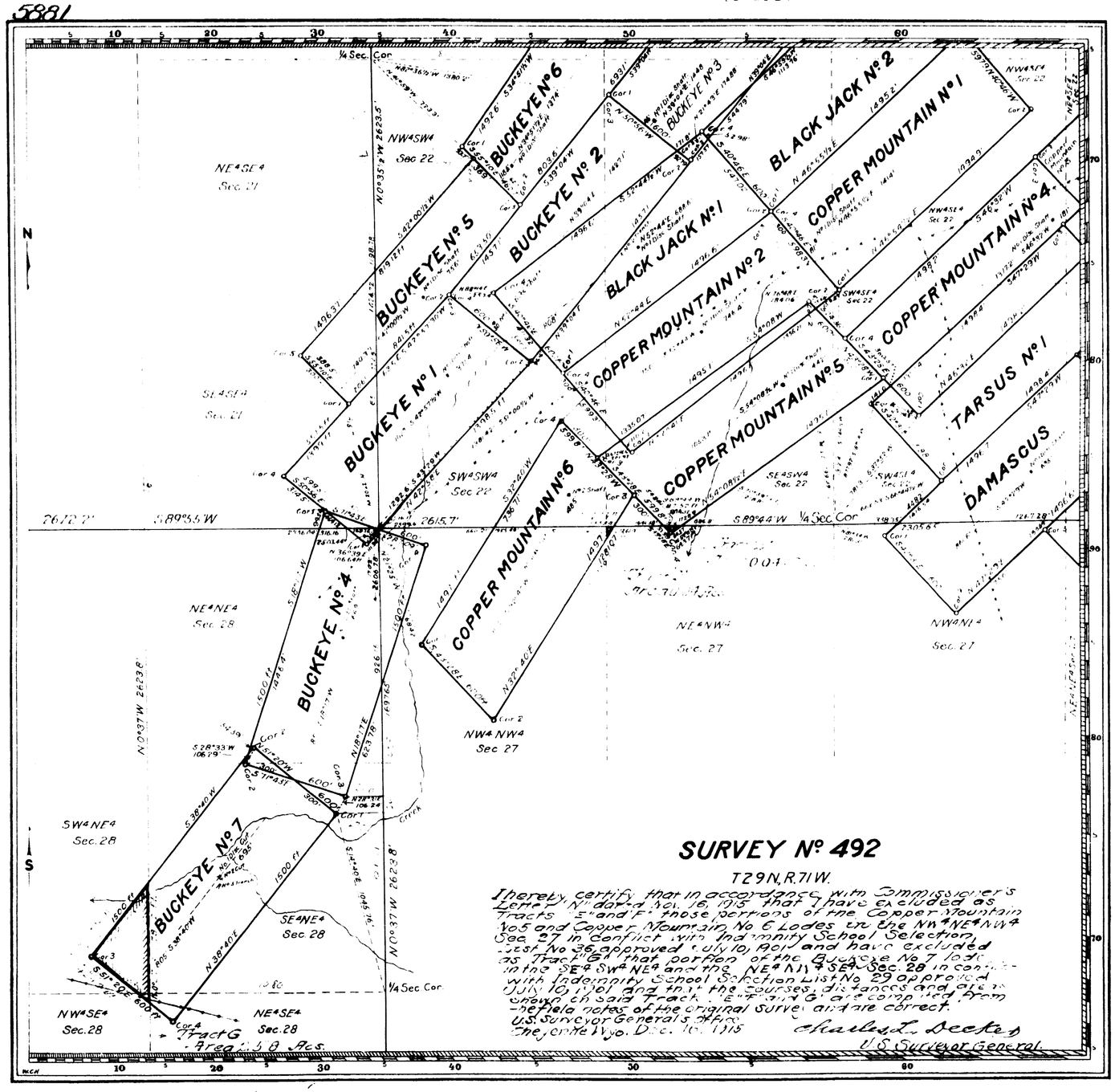

Claim Located (See Table) 190

Mineral Survey No 492

Lot No

Douglas Land District

PLAT

OF THE CLAIM OF

North Laramie Peak Copper Company

KNOWN AS THE

BUCKEYE No 1 and 28 Other Lodes

IN NORTH LARAMIE PEAK MINING DISTRICT
CONVERSE COUNTY, WYOMING
Containing an Area of 549.808 Acres
Scale of 500 feet to the inch
Variation 15° 30' E.
SURVEYED May 24 June 7 1914 BY
Albert B. Bartlett
U.S. Mineral Surveyor

The Original Field Notes of the Survey of the Mining Claim of North Laramie Peak Copper Company known as the BUCKEYE No 1 and 28 Other Lodes from which this plat has been made under my direction have been examined and approved, and are on file in this Office and I hereby certify that they furnish such an accurate description of said Mining Claim as will, if incorporated into a patent, serve fully to identify the premises, and that such reference is made therein to natural objects or permanent monuments as will perpetuate and fix the locus thereof.

I further certify that Five Hundred Dollars worth of labor has been expended or improvements made, upon said Mining Claim by claimant or its grantors, and that said improvements consist of

27 Discovery Shafts, 2 Discovery Cuts, 7 Shafts, 2 Cuts, 5 Trenches 5 Drill Holes, 2 Shaft Houses, 2 Reservoirs, 1 Ore Bin and 1 Mine Track

that the location of said improvements is correctly shown upon this plat, and that no portion of said labor or improvements has been included in the estimate of expenditures upon any other claim.

And I further certify that this is a correct plat of said Mining Claim made in conformity with said original field notes of the survey thereof, and the same is hereby approved.

U.S. Surveyor General's Office, Cheyenne, Wyoming, October 9, 1914

Charles L. Decker
U.S. Surveyor General for Wyoming.

accession no. 5880

(4-675)

Sheet 4.

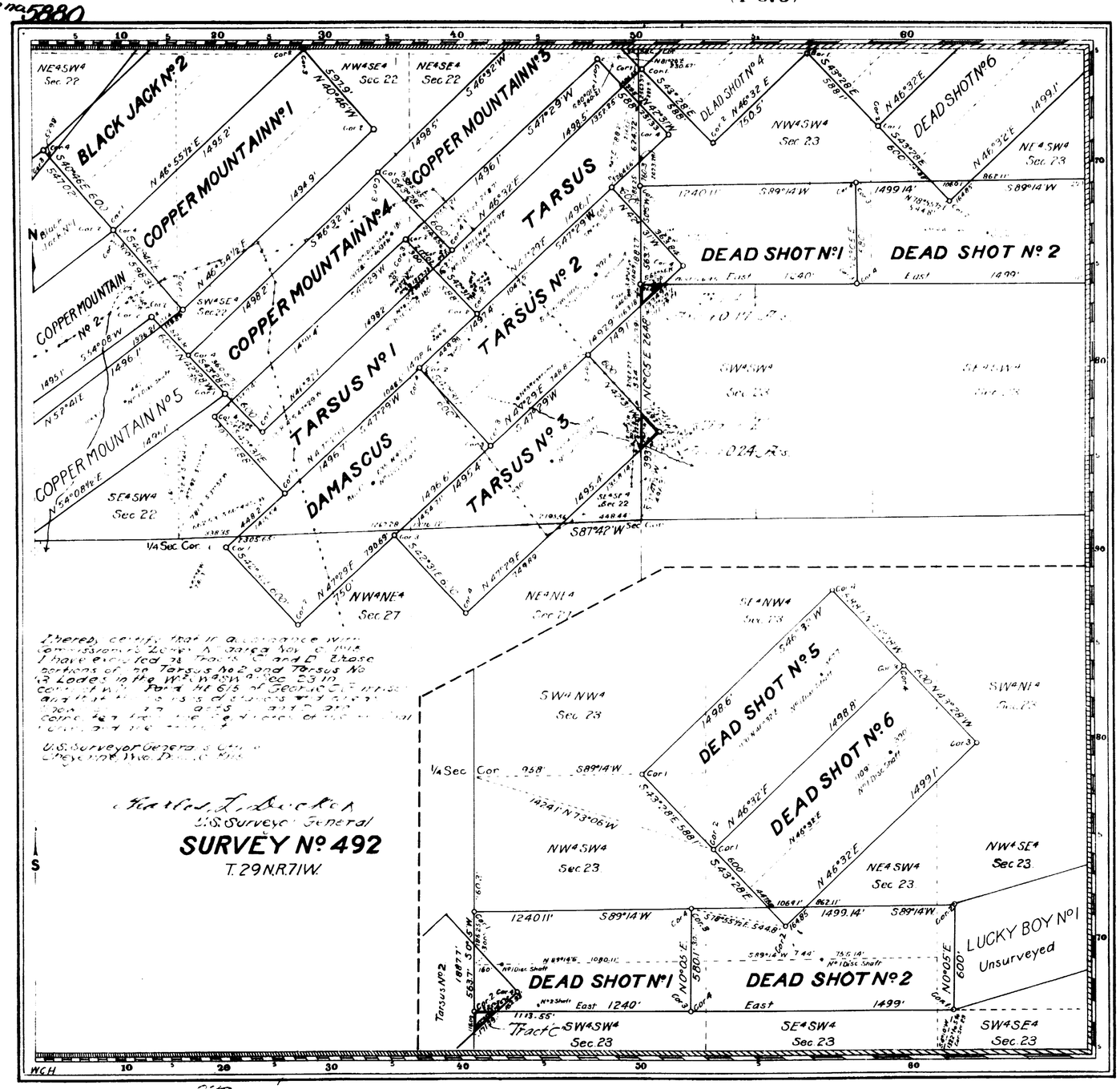

Claim Located (See Table) 190

Mineral Survey No. 492

Lot No.

Douglas Land District.

PLAT

OF THE CLAIM OF

North Laramie Peak Copper Company

KNOWN AS THE

BUCKEYE No 1 and 28 Other Lodes

IN NORTH LARAMIE PEAK MINING DISTRICT
CONVERSE COUNTY WYOMING

Containing an Area of 549.808 Acres

Scale of 500 feet to the inch

Variation 15°30'E

SURVEYED May 24 June 1 1914 BY
Albert R. Bartlett
U.S. Mineral Surveyor

The Original Field Notes of the Survey of the Mining Claim of
North Laramie Peak Copper Company
known as the
BUCKEYE No 1 and 28 Other Lodes

from which this plat has been made under my direction have been examined and approved, and are on file in this Office and I hereby certify that they furnish such an accurate description of said Mining Claim as will, if incorporated into a patent, serve fully to identify the premises, and that such reference is made therein to natural objects or permanent monuments as will perpetuate and fix the locus thereof.

I further certify that an amount equal to Five Hundred Dollars worth of labor has been expended for the benefit of each location or improvements made upon said Mining Claim by claimant or its grantors, and that said improvements consist of

27 Discovery Shafts, 2 Discovery Cuts, 7 Shafts, 2 Cuts, 5 Trenches, 5 Drill Holes, 2 Shaft Houses, 2 Reservoirs, 1 Ore Bin and 1 Mine Track, that the location of said improvements is correctly shown upon this plat, and that no portion of said labor or improvements has been included in the estimate of expenditures upon any other claim.

And I further certify that this is a correct plat of said Mining Claim made in conformity with said original field notes of the survey thereof, and the same is hereby approved.

U.S. Surveyor General's Office Charles L. Becker
Cheyenne, Wyoming. *U.S. Surveyor General for*
October 9, 1914 *Wyoming.*

492

019910
537899
154-153