Cancellation Notice for this Plat

Mc. 6772

Sur. No. 589 Wyoming, Sheet 1 of 4

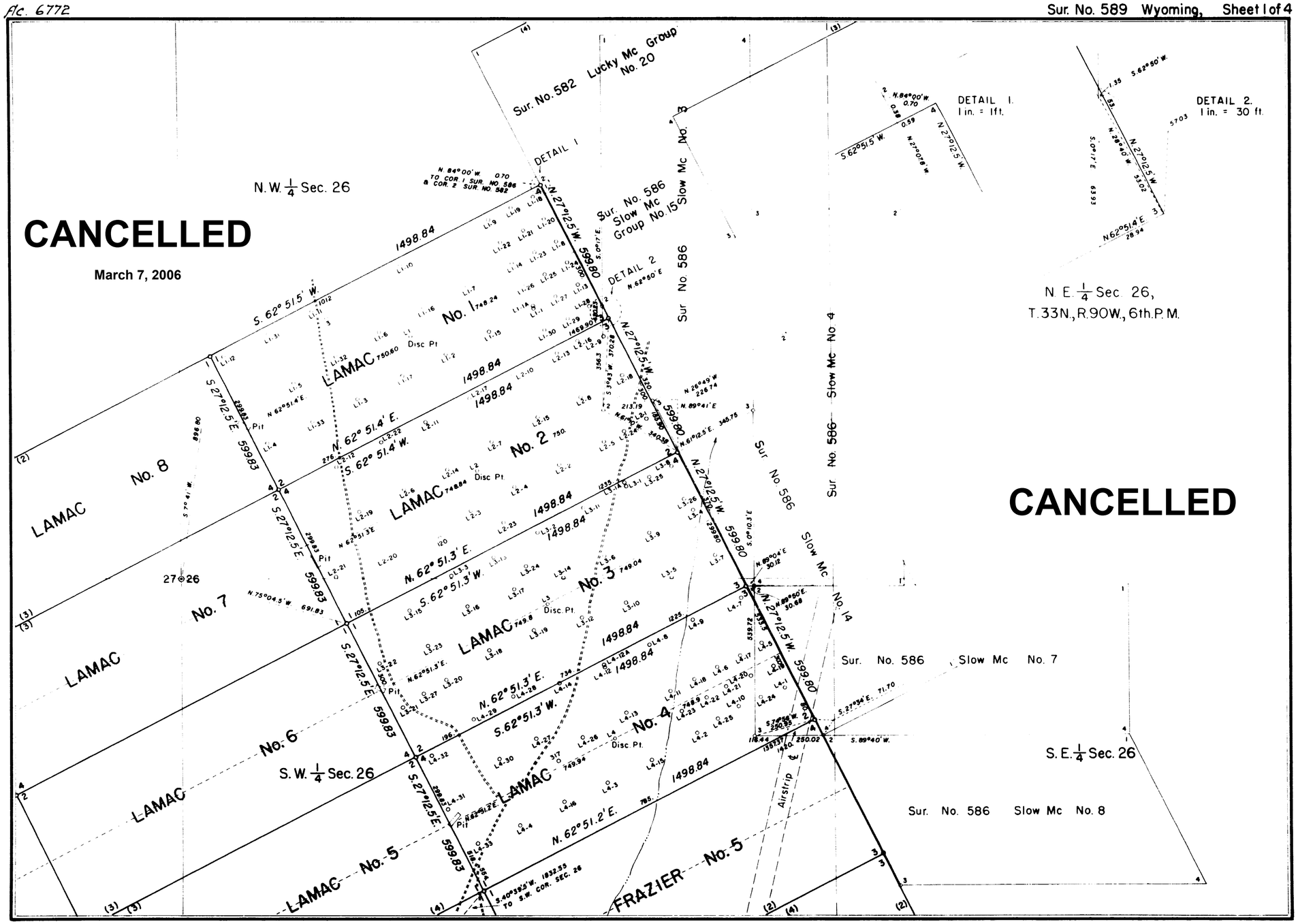

589-1

Cancellation Notice for this Plat

Ac. 6773

Sur. No. 589 Wyoming, Sheet 2 of 4

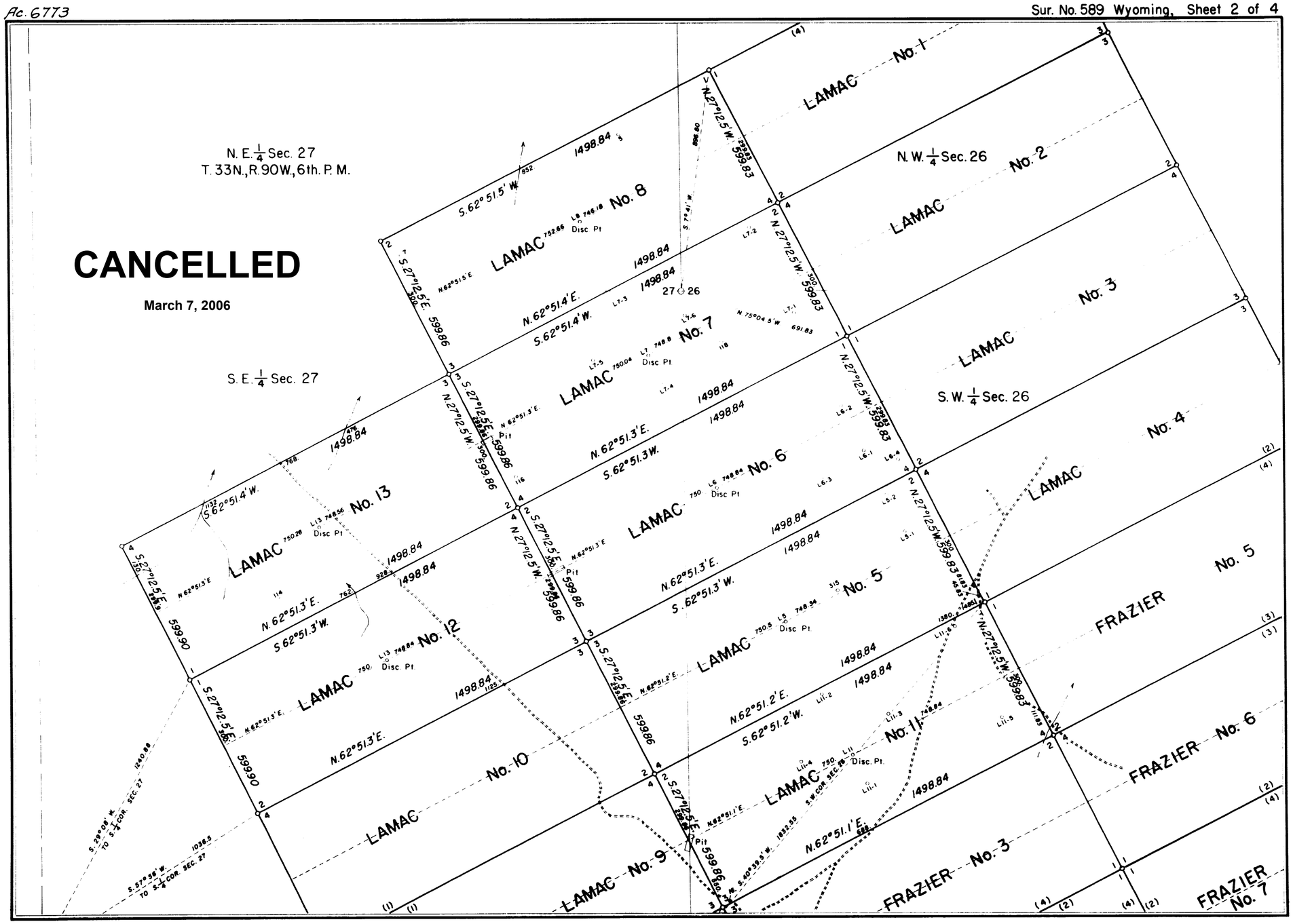

589-2

Cancellation Notice for this Plat

Ac. 6774

Sur. No. 589 Wyoming, Sheet 3 of 4

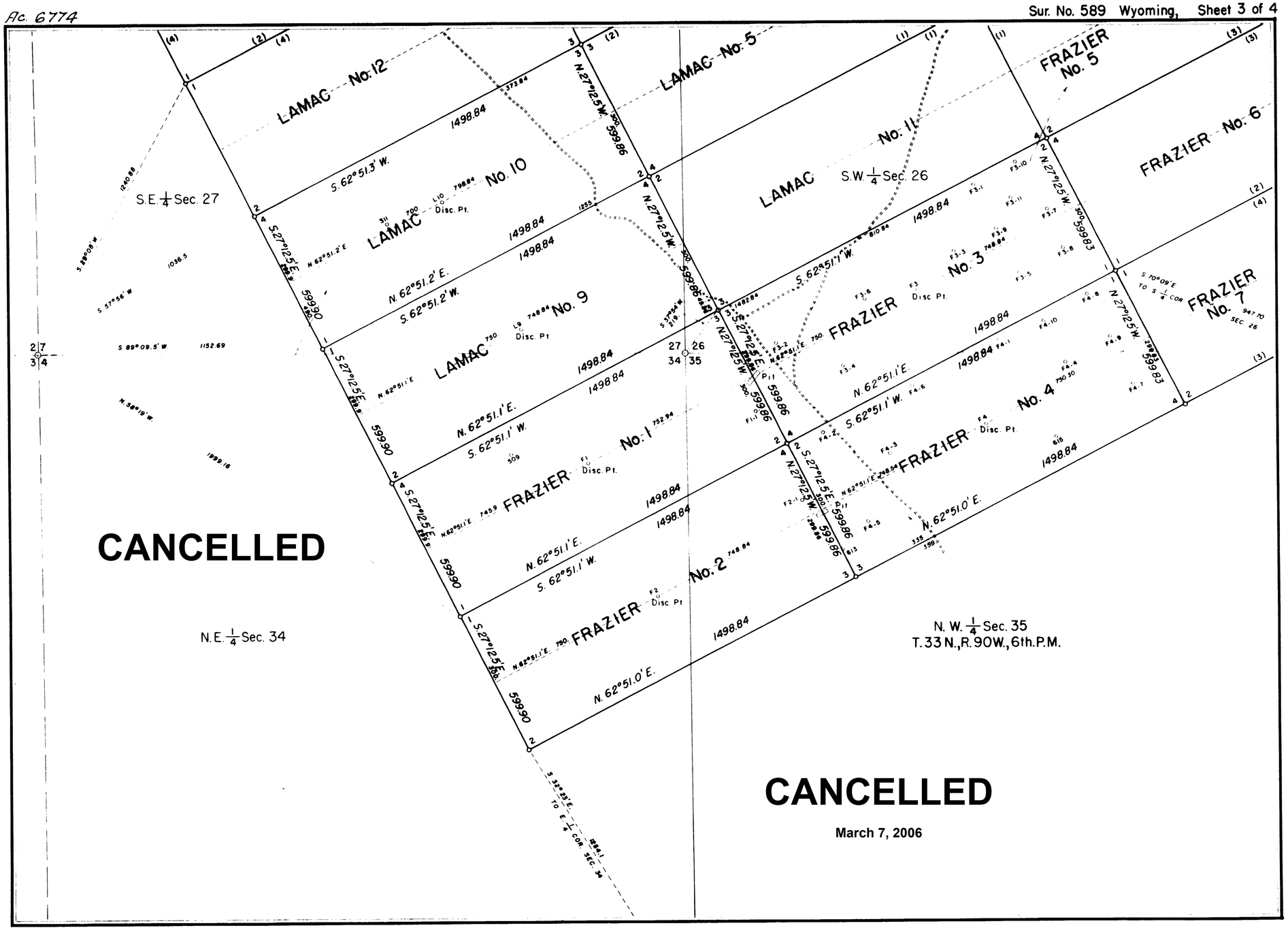

589-3

Cancellation Notice for this Plat

6775

Sur. No. 589 Wyoming, Sheet 4 of 4

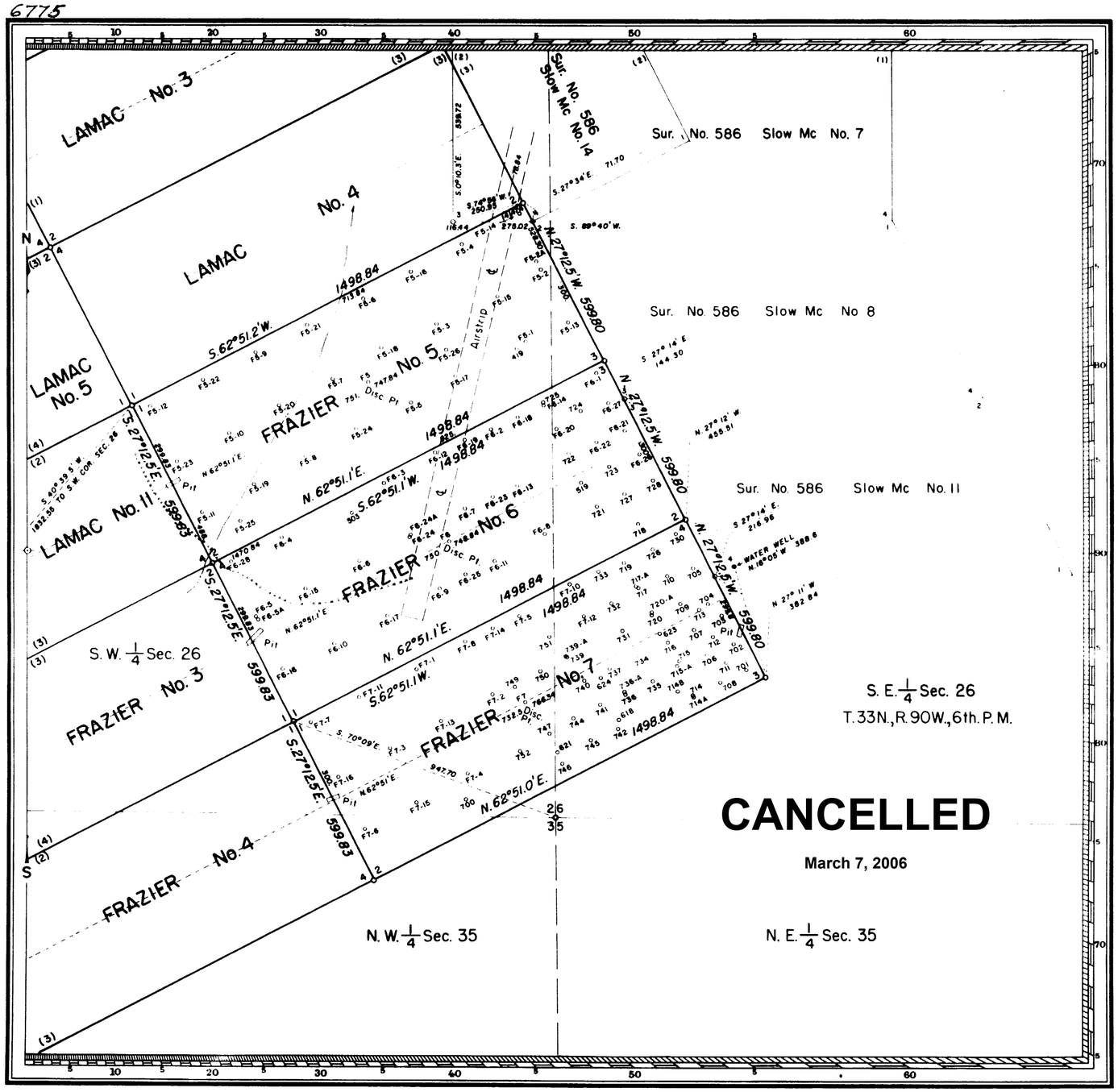

MINERAL SURVEY No. 589 WYOMING

KNOWN AS THE

LAMAC Nos. 1, 2, 3, 4, 5, 6, 7, 8, 9, 10, 11, 12 AND 13, FRAZIER Nos. 1, 2, 3, 4, 5, 6 AND 7 LODES

CLAIM OF

LOST CREEK OIL AND URANIUM CO. AND GREAT NORTHERN URANIUM AND OIL CO.

SITUATE IN

Secs. 26, 27, 34 & 35, T. 33N., R. 90W., 6th. P. M.
FREMONT COUNTY
Unorganized Gas Hills Mining District
Wyoming Land District
Lat. 42°47.8'N., Long. 107°35.7'W., near Cor. 1 of Lamac No. 4 Lode

0 100 200 300 400 500 600 700 800 900 1000
Feet
Magnetic Declination, 15° 40' East

Surveyed May 13 to August 22, 1957
By Floyd A. Bishop Mineral Surveyor

UNITED STATES DEPARTMENT OF THE INTERIOR
BUREAU OF LAND MANAGEMENT
Cheyenne, Wyoming May 29, 1958

I hereby certify that this plat of Mineral Survey No. 589, Wyoming, is strictly conformable to the field notes of said survey which have been examined and approved

Russell C. Macdonald
Office Cadastral Engineer

589-4

ENT. NO -------- NOTES
PAT. NO. -------- V. -------
C. S. NO. 257-273 P. --------