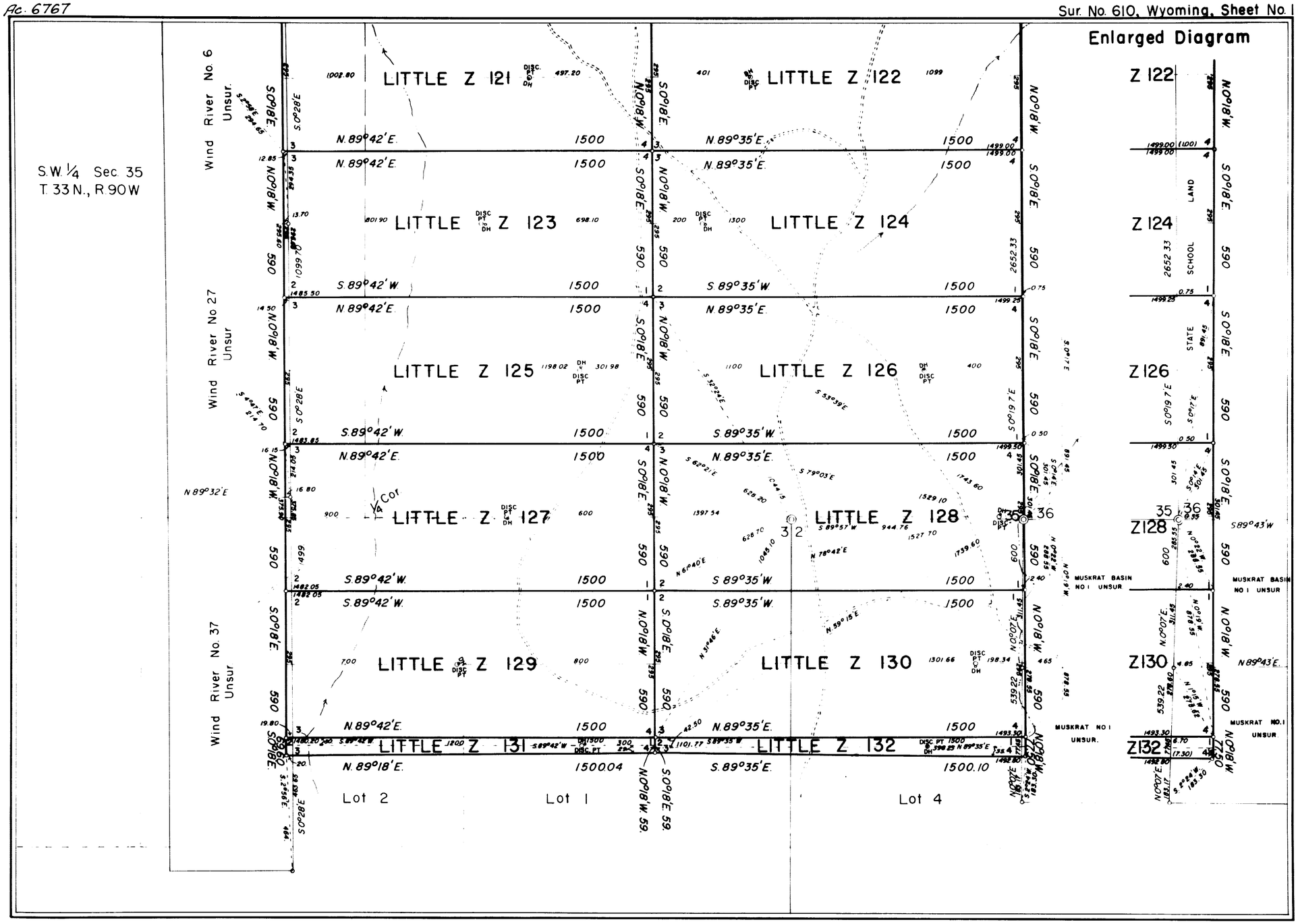
S.W. 1/4 Sec. 35
T. 33 N., R. 90 W
Wind River No. 6 Unsur.
Wind River No. 27 Unsur
Wind River No. 37 Unsur
LITTLE Z 121
LITTLE Z 122
LITTLE Z 123
LITTLE Z 124
LITTLE Z 125
LITTLE Z 126
LITTLE Z 127
LITTLE Z 128
LITTLE Z 129
LITTLE Z 130
LITTLE Z 131
LITTLE Z 132
N. 89°42'E.
S. 89°42'W.
N. 89°35'E.
S. 89°35'W.
N. 89°18'E.
S. 89°35'E.
Lot 2
Lot 1
Lot 4
Enlarged Diagram
Z 122
Z 124
Z 126
Z128
Z130
Z132
SCHOOL LAND
STATE
MUSKRAT BASIN NO I UNSUR
MUSKRAT NO I UNSUR.

610-1

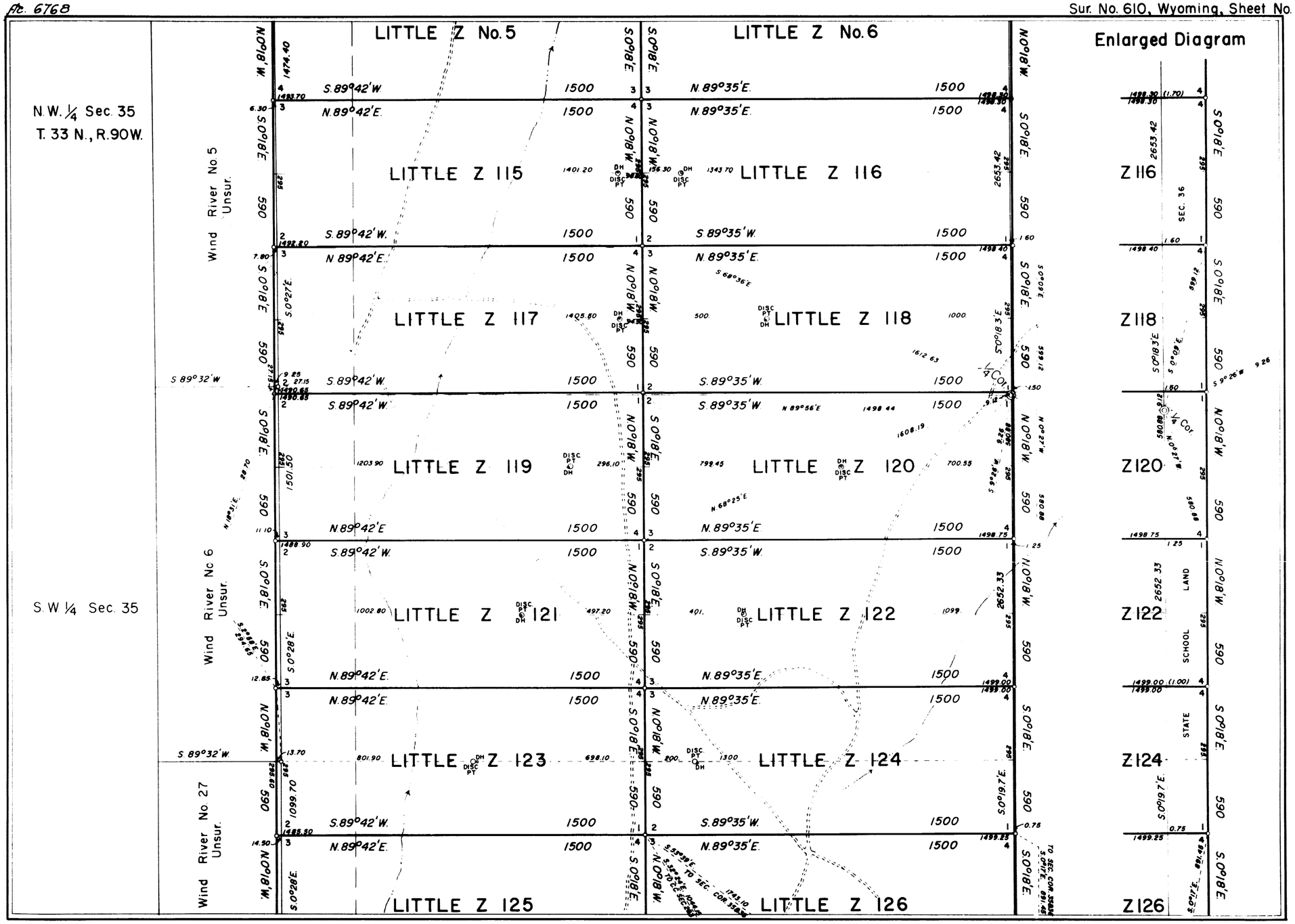
N.W. 1/4 Sec. 35
T. 33 N., R.90W.
S.W. 1/4 Sec. 35
Wind River No. 5 Unsur.
Wind River No. 6 Unsur.
Wind River No. 27 Unsur.
LITTLE Z No. 5
LITTLE Z No. 6
LITTLE Z 115
LITTLE Z 116
LITTLE Z 117
LITTLE Z 118
LITTLE Z 119
LITTLE Z 120
LITTLE Z 121
LITTLE Z 122
LITTLE Z 123
LITTLE Z 124
LITTLE Z 125
LITTLE Z 126
Enlarged Diagram
Z 116
Z 118
Z 120
Z 122
Z 124
Z 126
SEC. 36
SCHOOL LAND
STATE

610-2

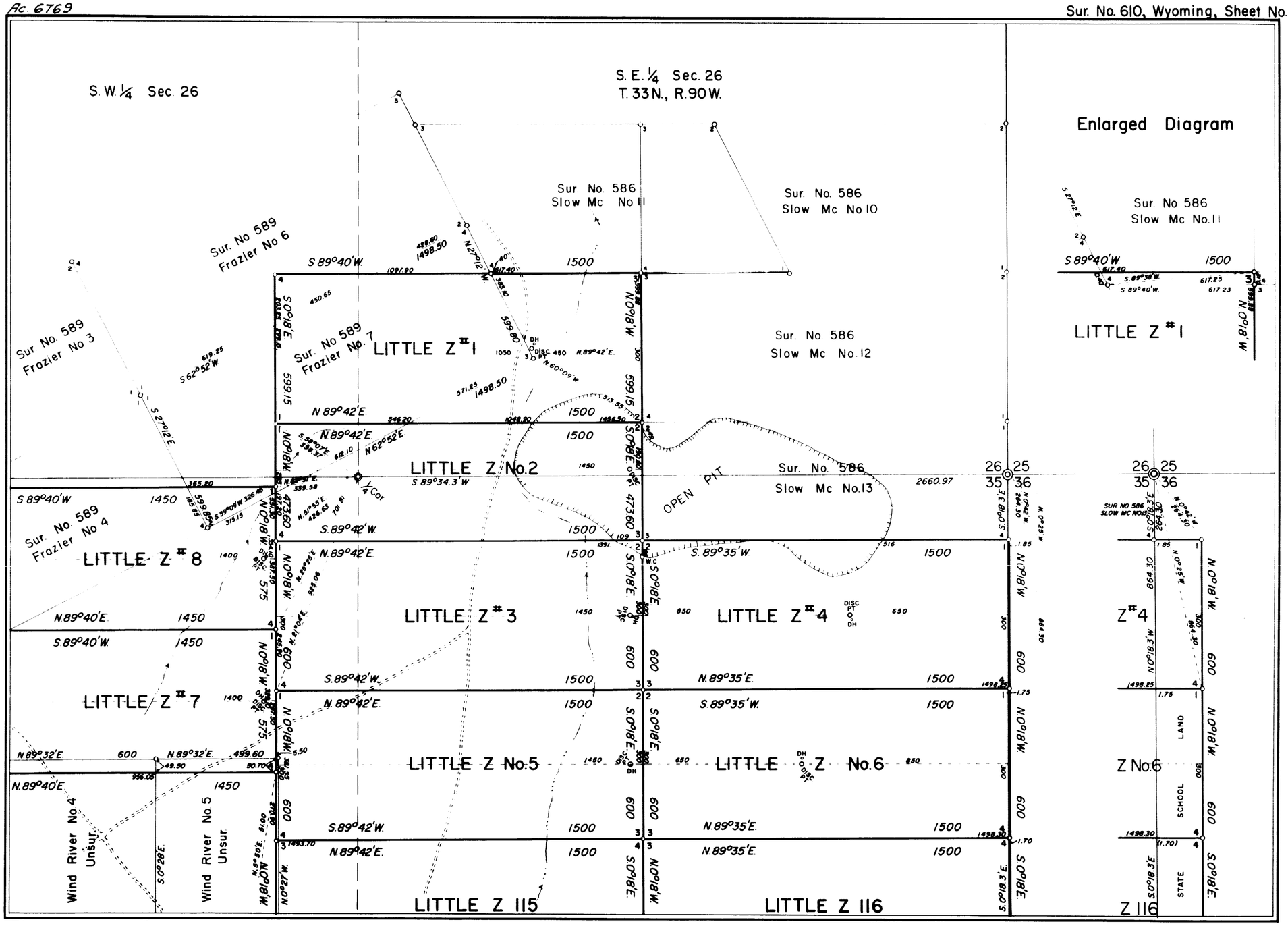
S. W. 1/4 Sec. 26
S. E. 1/4 Sec. 26
T. 33 N., R. 90 W.
Enlarged Diagram
Sur. No. 589
Frazier No 6
Sur. No. 589
Frazier No 3
Sur. No. 589
Frazier No. 7
Sur. No. 589
Frazier No 4
Sur. No. 586
Slow Mc No 11
Sur. No. 586
Slow Mc No 10
Sur. No. 586
Slow Mc No. 12
Sur. No. 586
Slow Mc No. 13
Sur. No 586
Slow Mc No. 11
LITTLE Z #1
LITTLE Z No. 2
LITTLE Z #8
LITTLE Z #3
LITTLE Z #4
LITTLE Z #7
LITTLE Z No. 5
LITTLE Z No. 6
LITTLE Z 115
LITTLE Z 116
OPEN PIT
Wind River No. 4
Unsur.
Wind River No. 5
Unsur
Z #4
Z No. 6
Z 116
SCHOOL
LAND
STATE
26 25
35 36

610-3

Ac. 6770

Sur. No. 610, Wyoming, Sheet No. 4 of 4

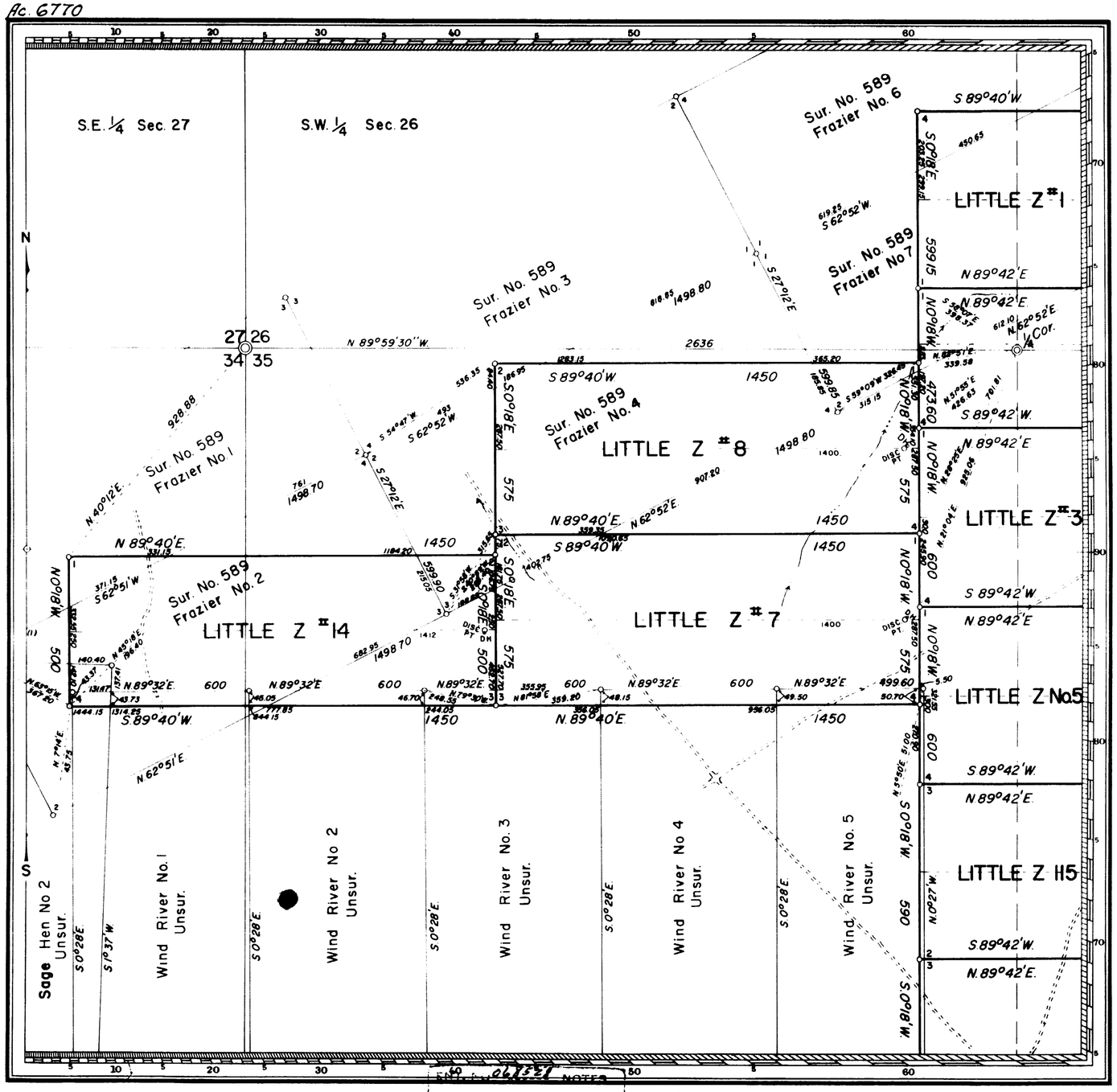

MINERAL SURVEY No. 610 WYOMING

CLAIM OF

LUCKY MC URANIUM CORPORATION

KNOWN AS THE

LITTLE Z #1 #3 #4 #7 #8 #14
LITTLE Z Nos. 2, 5, & 6.
LITTLE Z 115 to 132, INCL.
LODES

SITUATE IN

Sec. 2 & 3, T. 32 N., R. 90 W., AND Sec. 26, 34, 35, & 36, T. 33 N., R. 90 W., 6th. P.M.
FREMONT COUNTY
Unorganized Mining District
Wyoming Land District
Lat. 42°47'30" N., Long. 107°35' W., at Cor. No. 3, Little Z No. 6

0 100 200 300 500 800
Feet
Magnetic Declination 16°15' E

Surveyed September 9, to September 20, 1957
By Wesley H. Peterson, Mineral Surveyor

UNITED STATES DEPARTMENT OF THE INTERIOR
BUREAU OF LAND MANAGEMENT

Denver, Colorado June 20, 1958

I hereby certify that this plat of Mineral Survey No. 610, Wyoming, is strictly conformable to the field notes of said survey which have been examined and approved.

John S. Knowles
Area Office Cadastral Engineer

ENT. NO. 068528 NOTES
PAT. NO. 1199504 V. ------- 4-22-59
C. S. NO. 281-282 272-279 P. -------

610-4