Ac. 6826

Sur. No. 634, Sheet 1 of 4

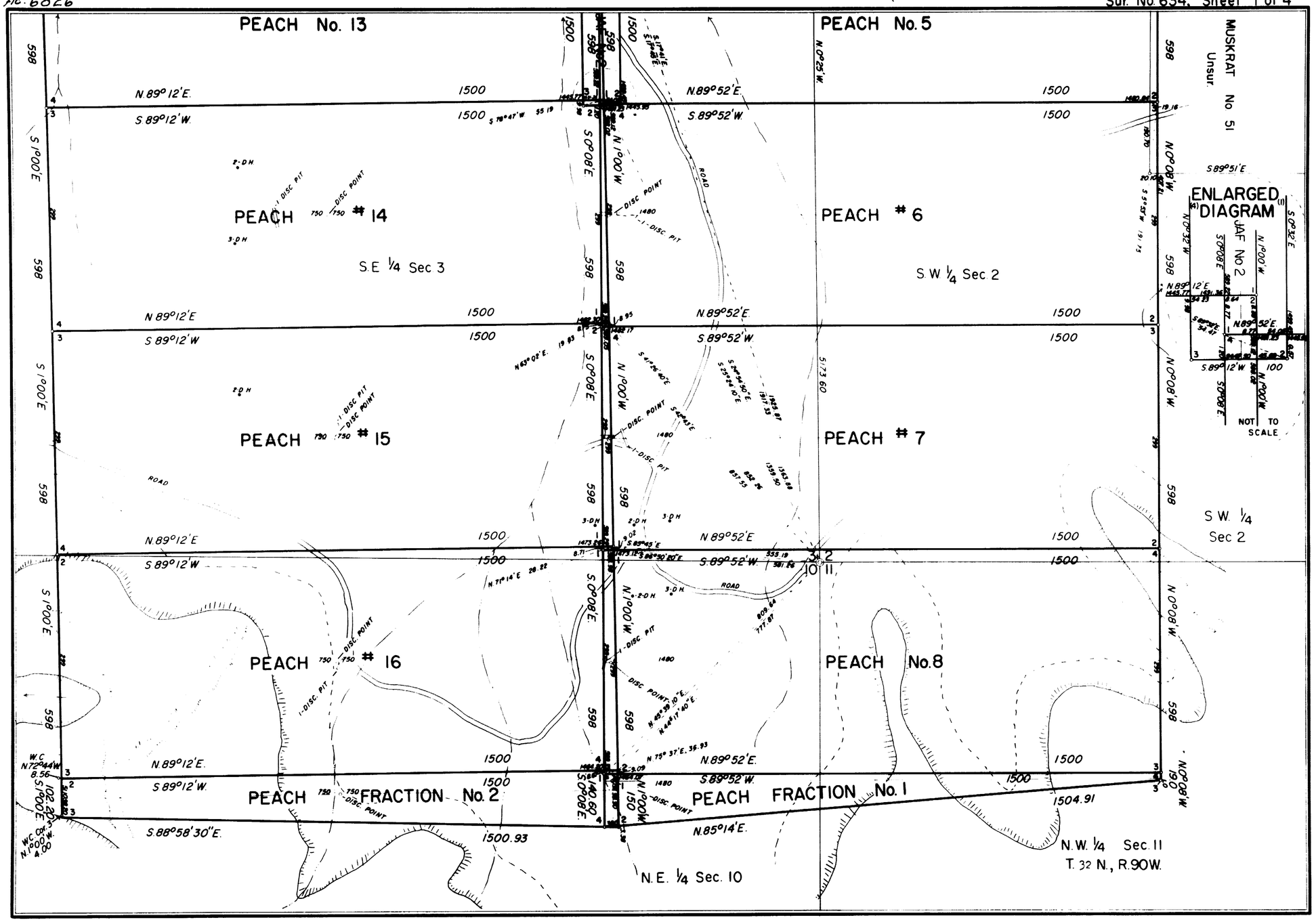

634-1

Ag. 6827

Sur. No. 634, Sheet 2 of 4

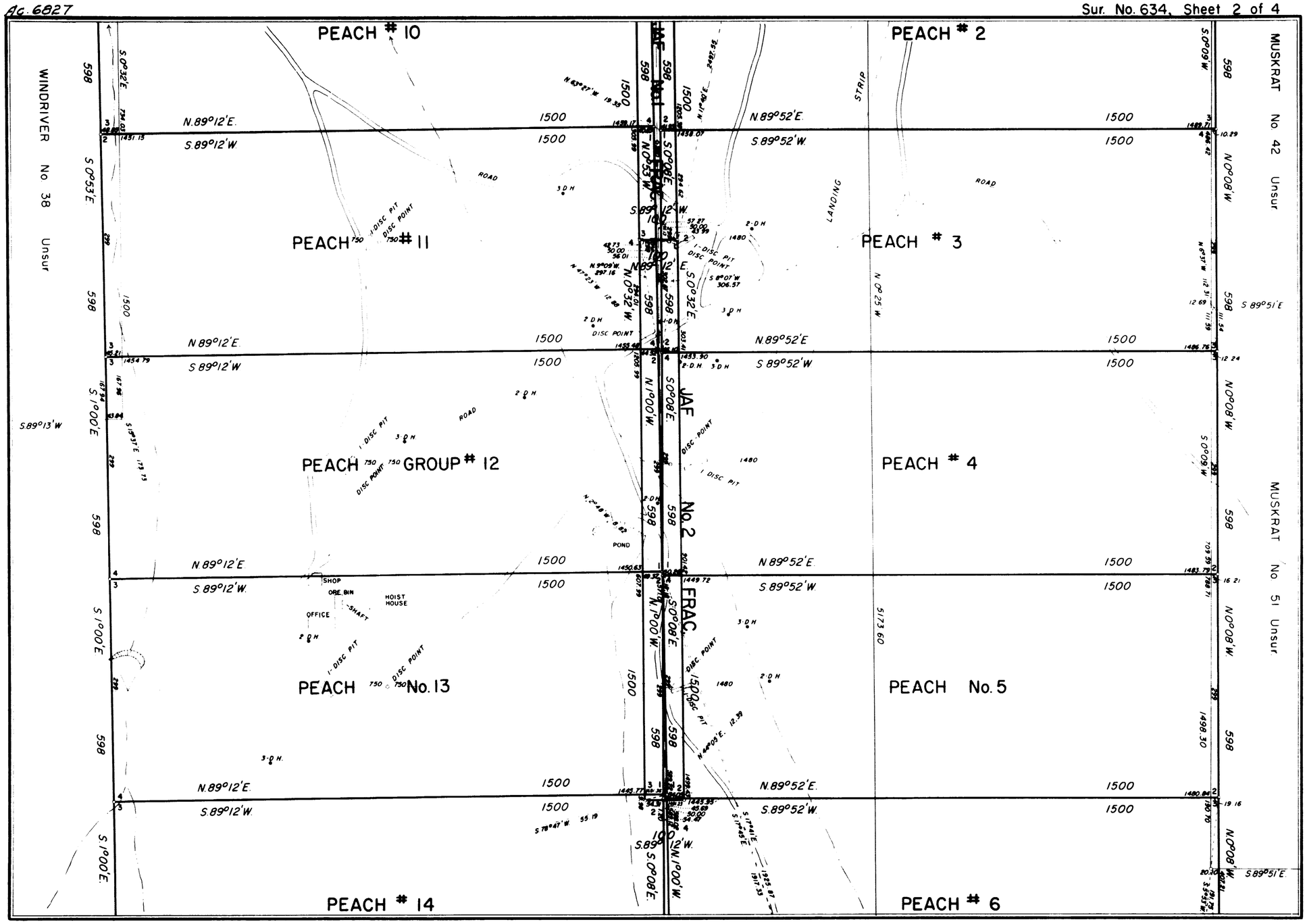

634-2

6828

Sur. No. 634, Sheet 3 of 4

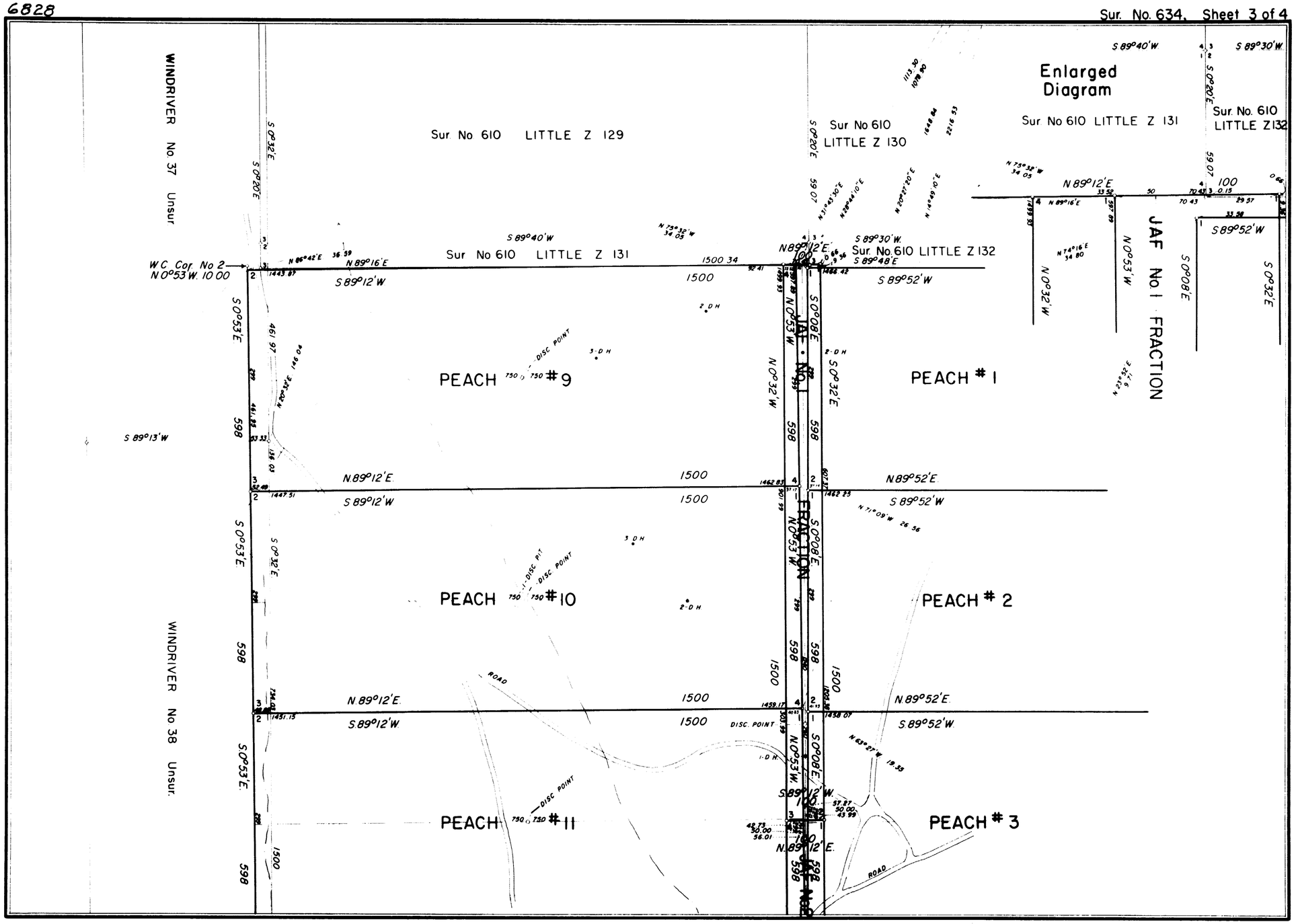

634-3

6829

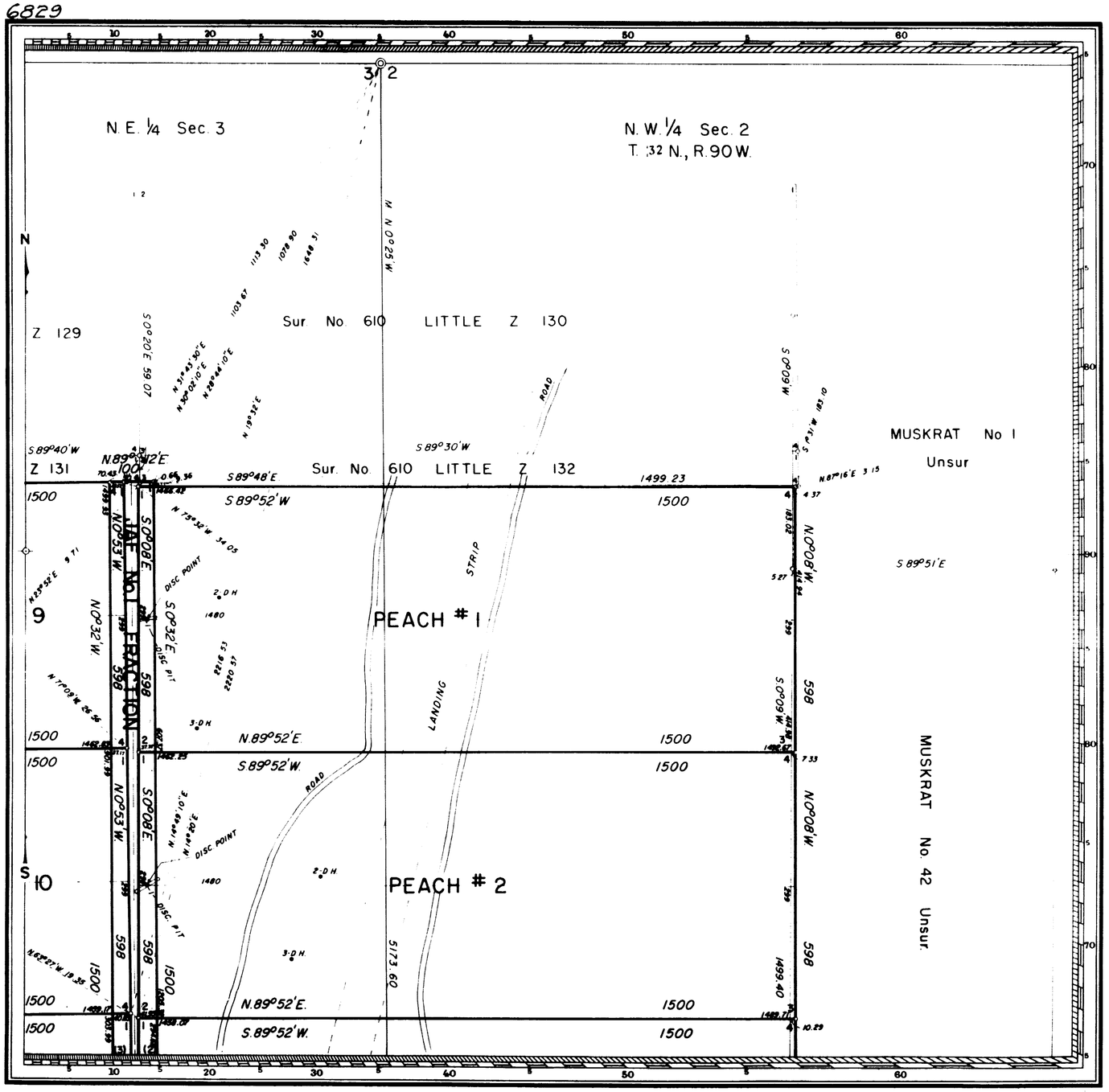

MINERAL SURVEY
No. 634
WYOMING

CLAIM OF

LISBON URANIUM CORPORATION

KNOWN AS THE

PEACH # 1, 2, 3, 4, 6, 7, 9, 10, 11, 14, 15 & 16
PEACH No. 5, 8 & 13,. PEACH GROUP
12,. PEACH FRACTION No. 1 & 2,.
JAF No. 1 & 2 FRACTION LODES

SITUATE IN

Secs. 2, 3, 10, 11, T. 32 N., R. 90 W., 6th. P. M.
FREMONT COUNTY
(Gas Hills) Unorganized Mining District
Wyoming Land District
Lat. 42°46'45" N., Long. 107°33' W. at Cor. No. 4, PEACH # 1

0 50 100 200 400
Feet
Magnetic Declination 15°30' E.

Surveyed August 2, 1958 to August 19, 1959
By C. R. Hagen, Mineral Surveyor

UNITED STATES DEPARTMENT OF THE INTERIOR
BUREAU OF LAND MANAGEMENT

Cheyenne, Wyoming *November 3, 1959*

I hereby certify that this plat of Mineral Survey No. 634, Wyoming, is strictly conformable to the field notes of said survey which have been examined and approved.

Russell C. MacDonald
Office Cadastral Engineer

634-4

GPO 856368