6892

MINERAL SURVEY No. 645 Sheet 1 of 5 Sheets

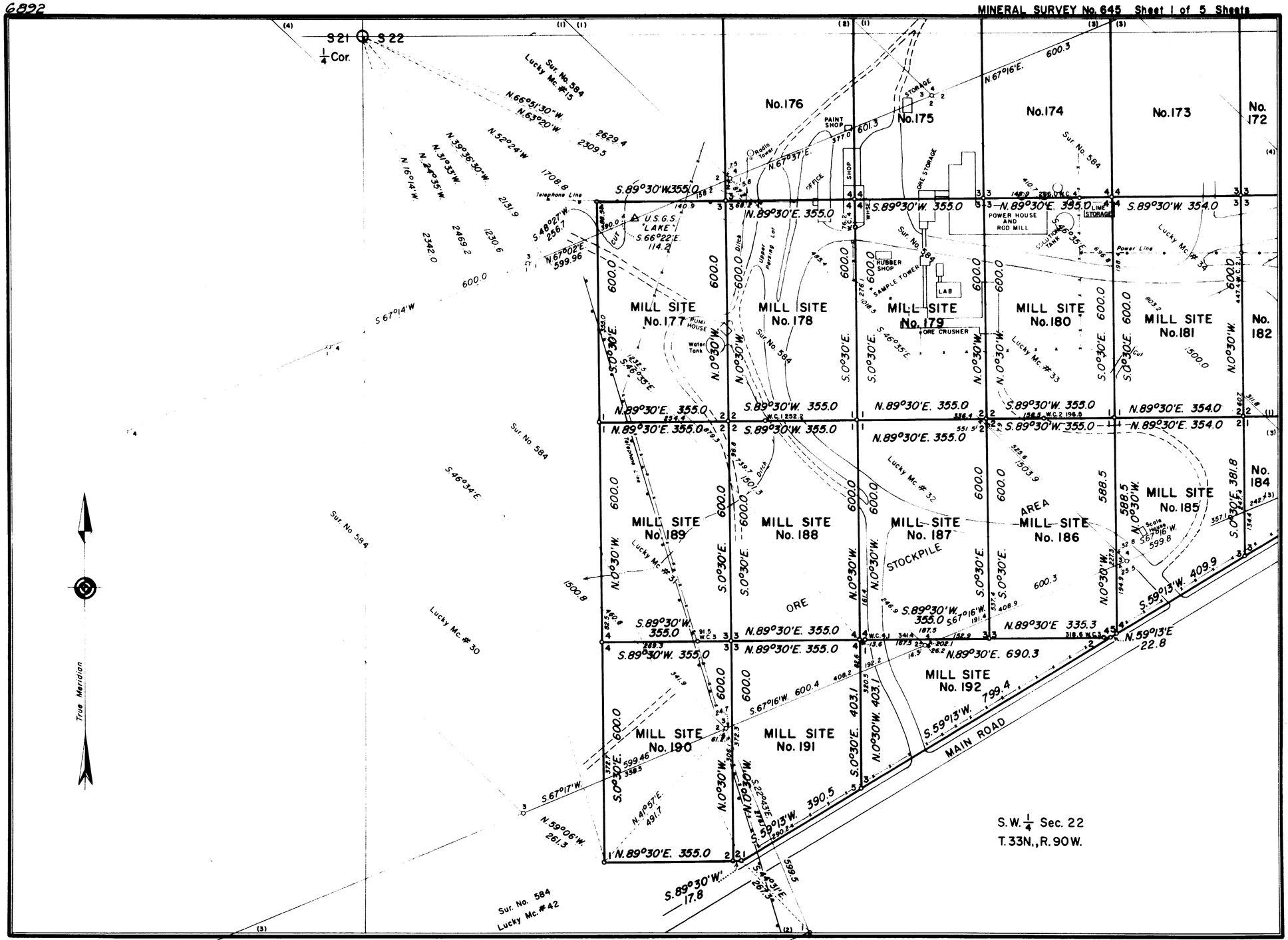

645-1

259.

6893

MINERAL SURVEY No. 645 Sheet 2 of 5 Sheets

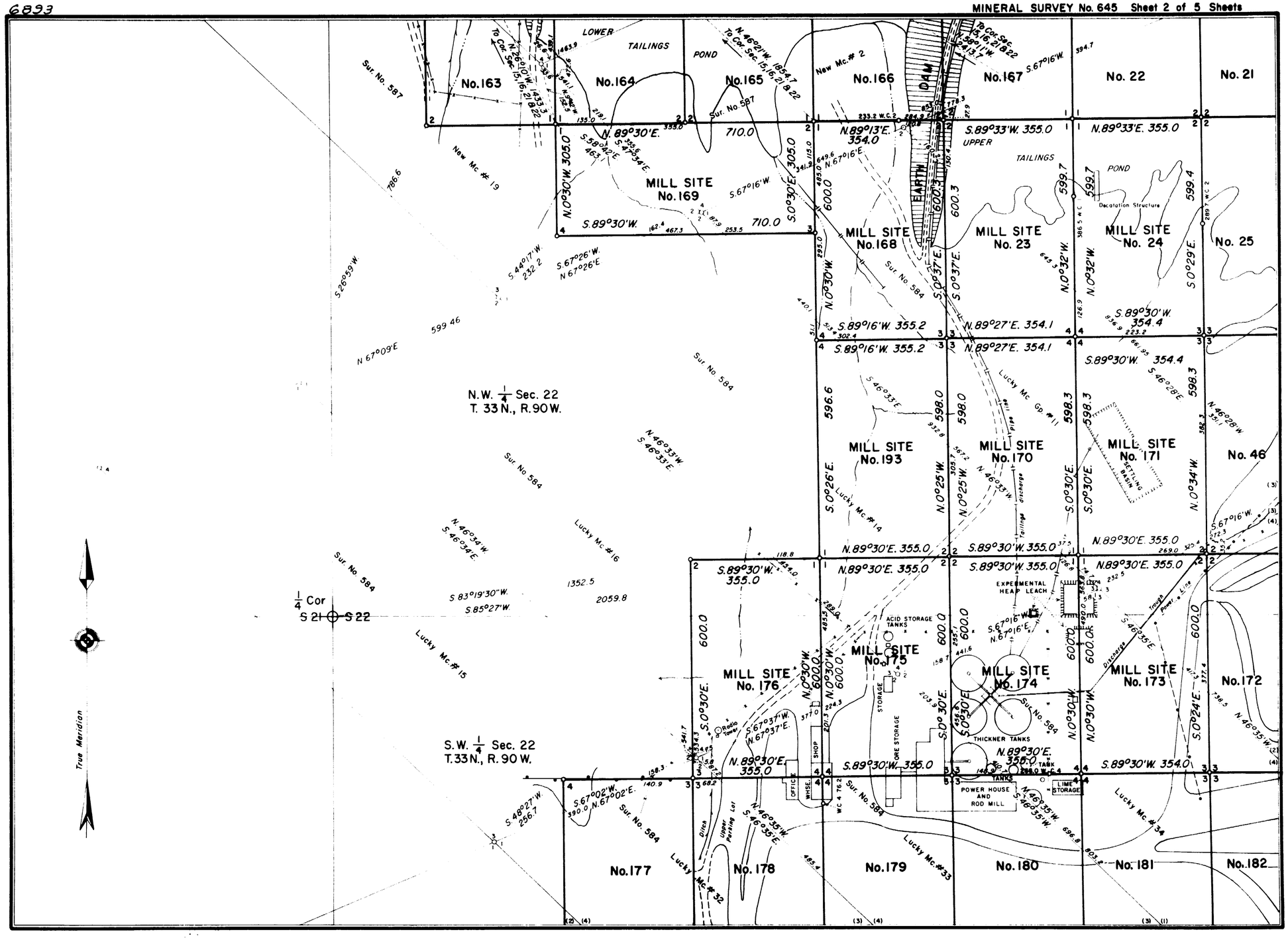

645-2

6894

MINERAL SURVEY No. 645 Sheet 3 of 5 Sheets

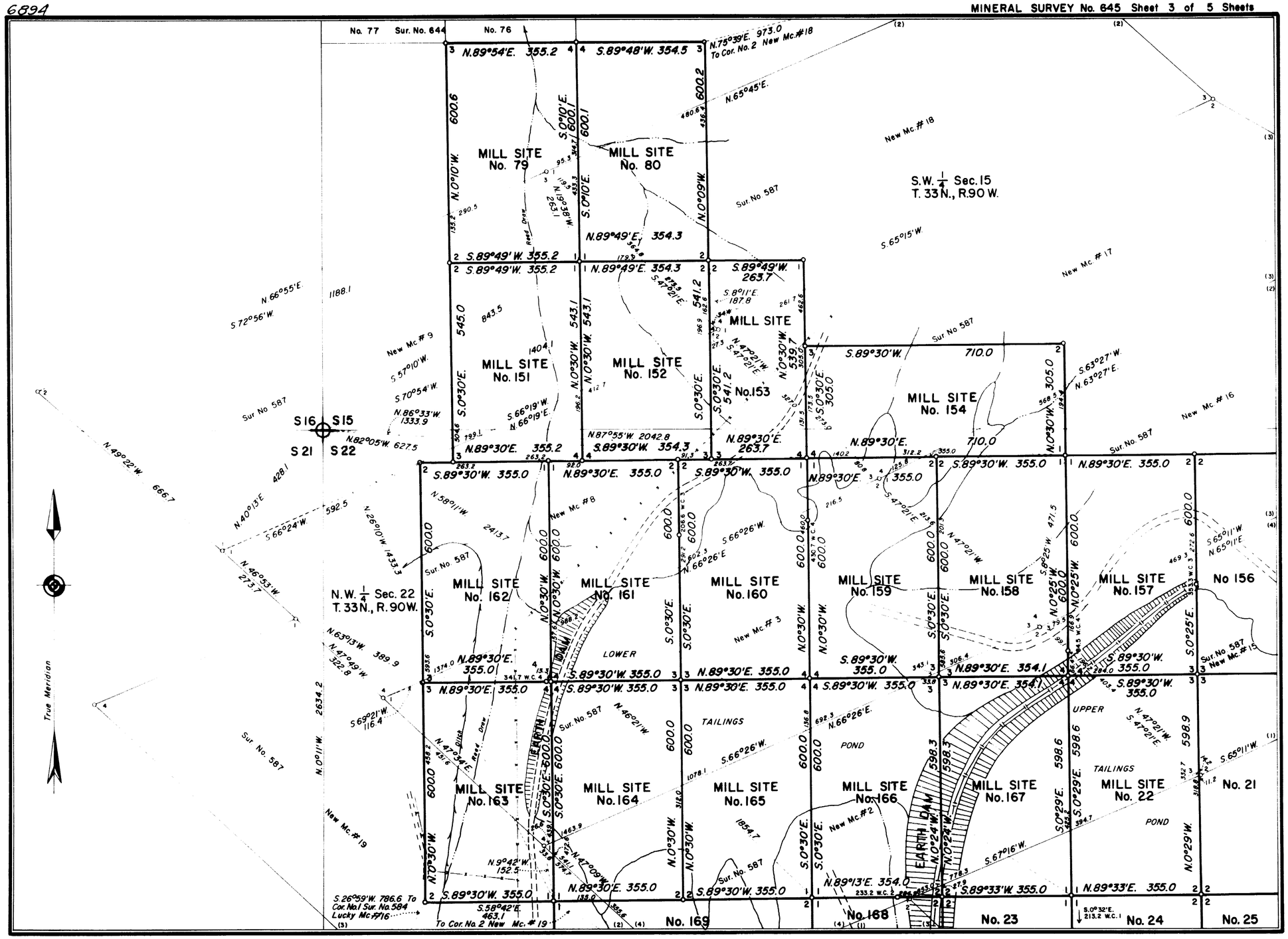

645-3

259.

6895

MINERAL SURVEY No. 645 Sheet 4 of 5 Sheets

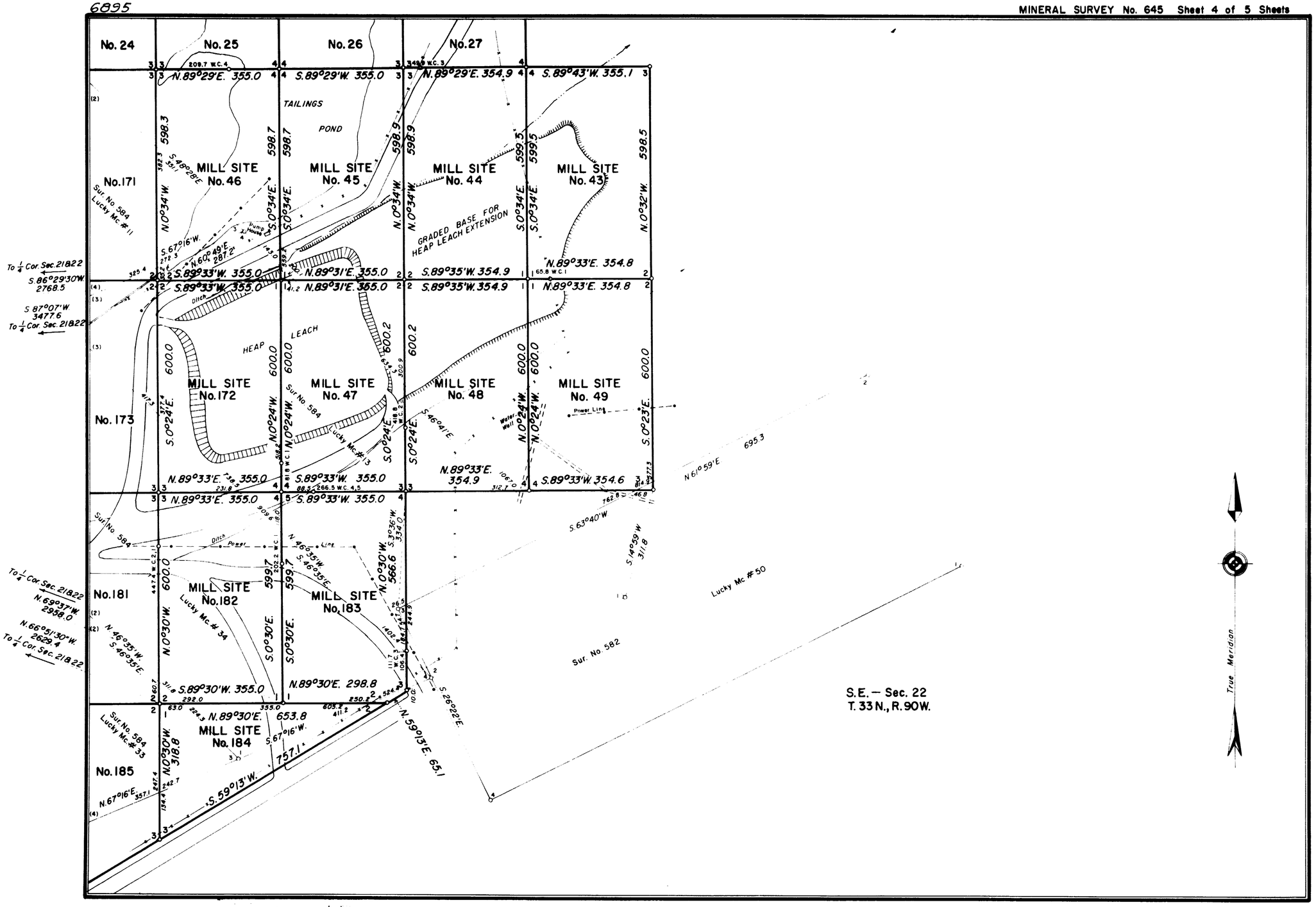

645-4

6896

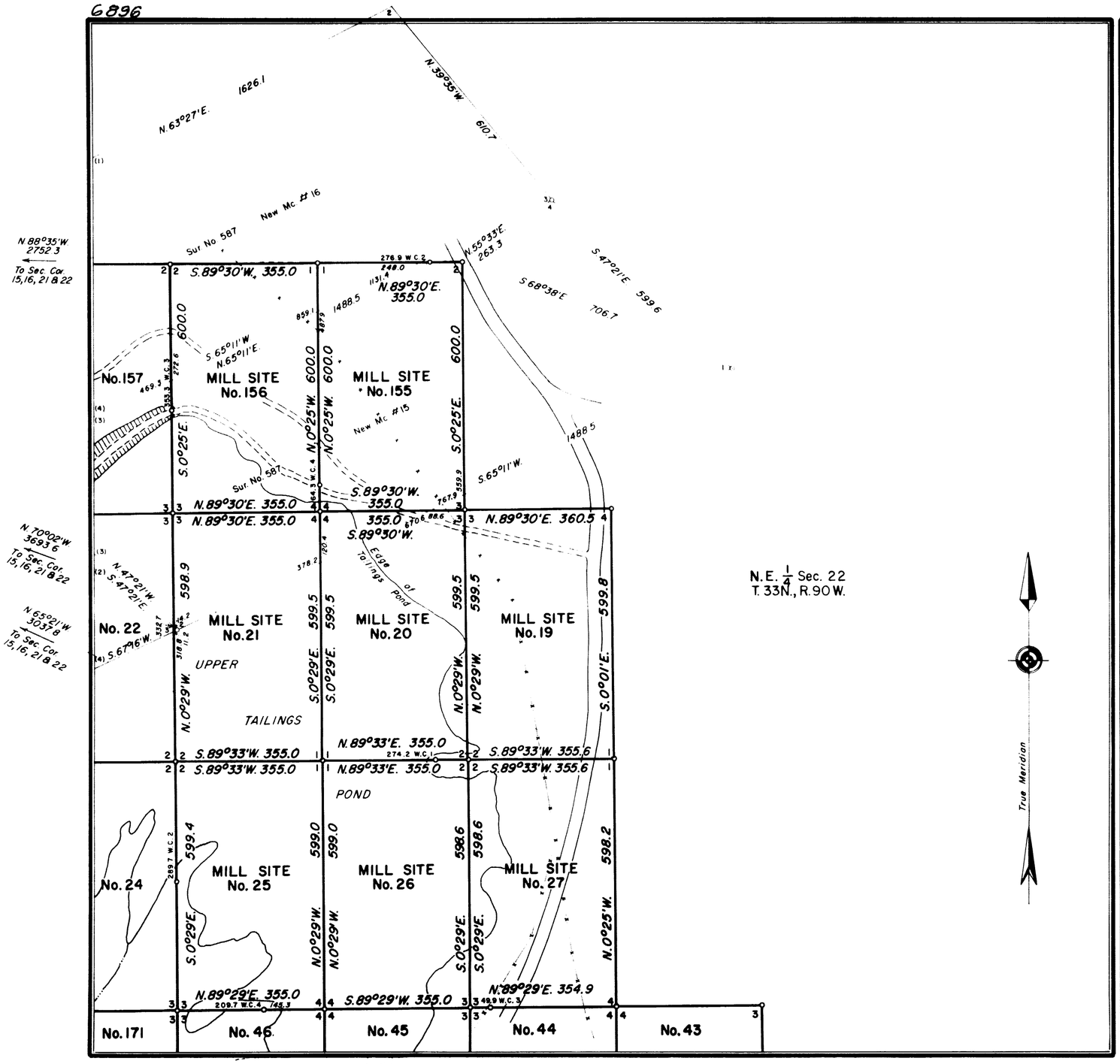

MINERAL SURVEY
No. 645
WYOMING

CLAIM OF

UTAH CONSTRUCTION AND MINING CO.

KNOWN AS THE

MILL SITES Nos. 19 to 27, 43 to 49, 79 to 80, and 151 to 193, inclusive

SITUATE IN

Secs. 15 and 22, T. 33 N., R. 90 W., 6th. P. M.
FREMONT COUNTY

Feet

Magnetic Declination, 16°00'E.

Surveyed Nov. 27, 1961 to May 8, 1962
By John V. Meldrum, Mineral Surveyor

UNITED STATES DEPARTMENT OF THE INTERIOR
BUREAU OF LAND MANAGEMENT

Cheyenne, Wyoming *July 24, 1962*

I hereby certify that this plat of Mineral Survey No. 645, Wyoming, is strictly conformable to the field notes of said survey which have been examined and approved.

Dale H. Long

Chief, Division of Engineering

645-5

259