Mineral Survey No. 653 sheet 1 of 3 sheets

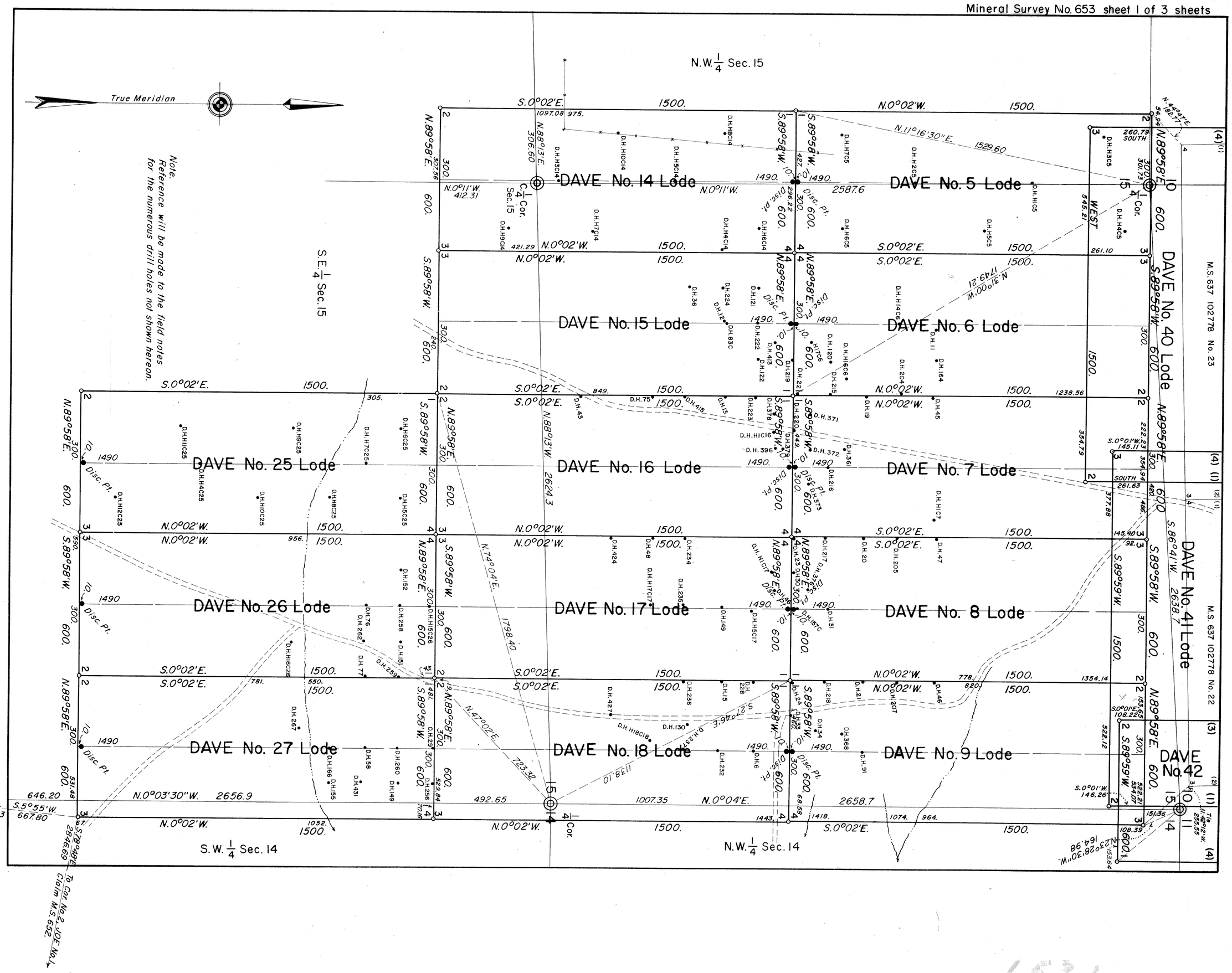

653-1

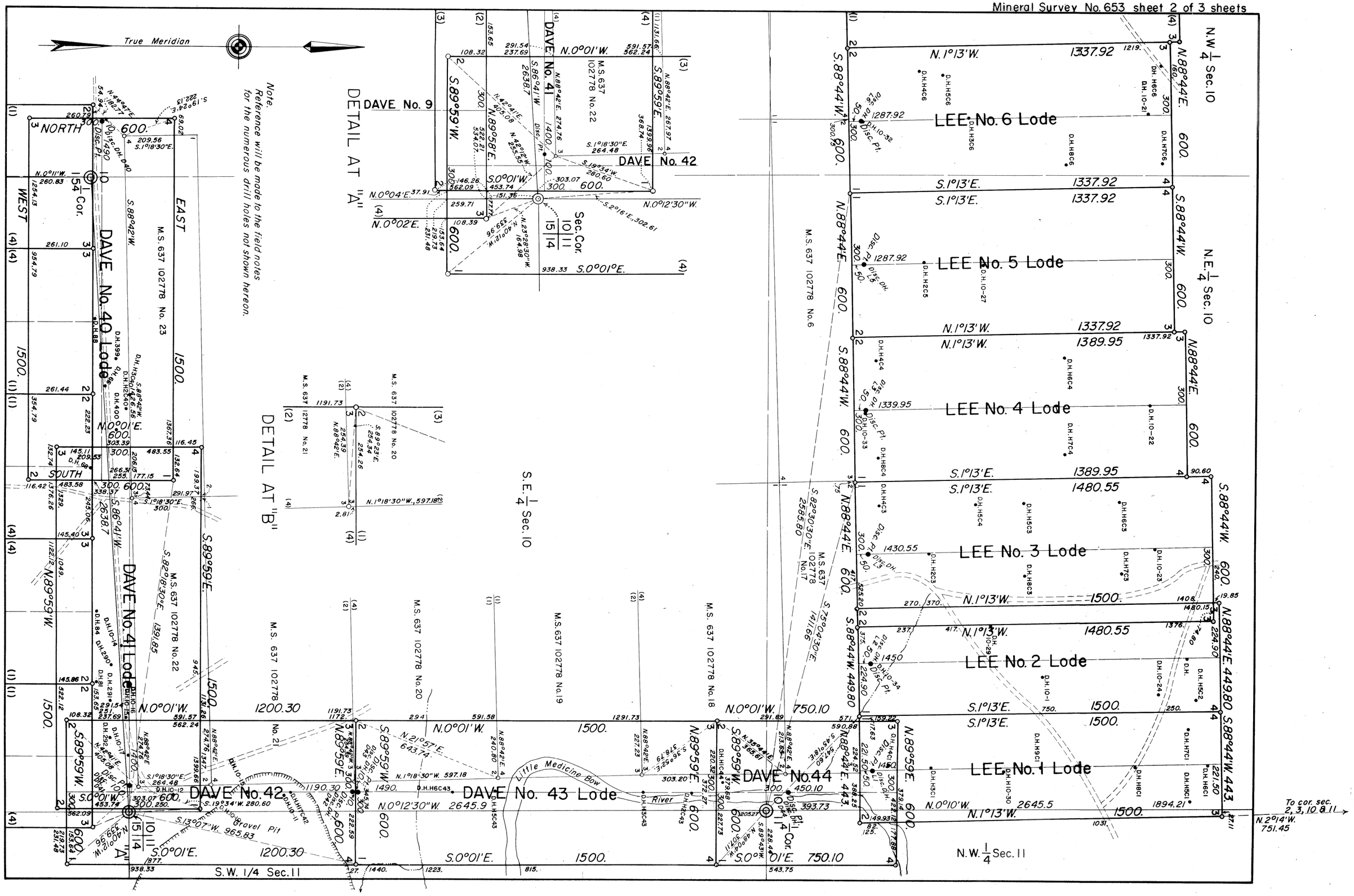
True Meridian
Note.
Reference will be made to the field notes
for the numerous drill holes not shown hereon.
DETAIL AT "A"
DETAIL AT "B"
DAVE No. 9
DAVE No. 41
DAVE No. 42
DAVE No. 40 Lode
DAVE No. 41 Lode
DAVE No. 43 Lode
DAVE No. 44
LEE No. 6 Lode
LEE No. 5 Lode
LEE No. 4 Lode
LEE No. 3 Lode
LEE No. 2 Lode
LEE No. 1 Lode
M.S. 637 102778 No. 22
M.S. 637 102778 No. 23
M.S. 637 102778 No. 20
M.S. 637 102778 No. 19
M.S. 637 102778 No. 18
M.S. 637 102778 No. 17
M.S. 637 102778 No. 6
M.S. 637 102778 No. 21
Little Medicine Bow River
Gravel Pit
NORTH
SOUTH
EAST
WEST
1/4 Cor.
Sec. Cor.
N.W. 1/4 Sec. 10
N.E. 1/4 Sec. 10
S.E. 1/4 Sec. 10
S.W. 1/4 Sec. 11
N.W. 1/4 Sec. 11
To cor. sec. 2, 3, 10 & 11
N. 2°14'W.
751.45

653.2

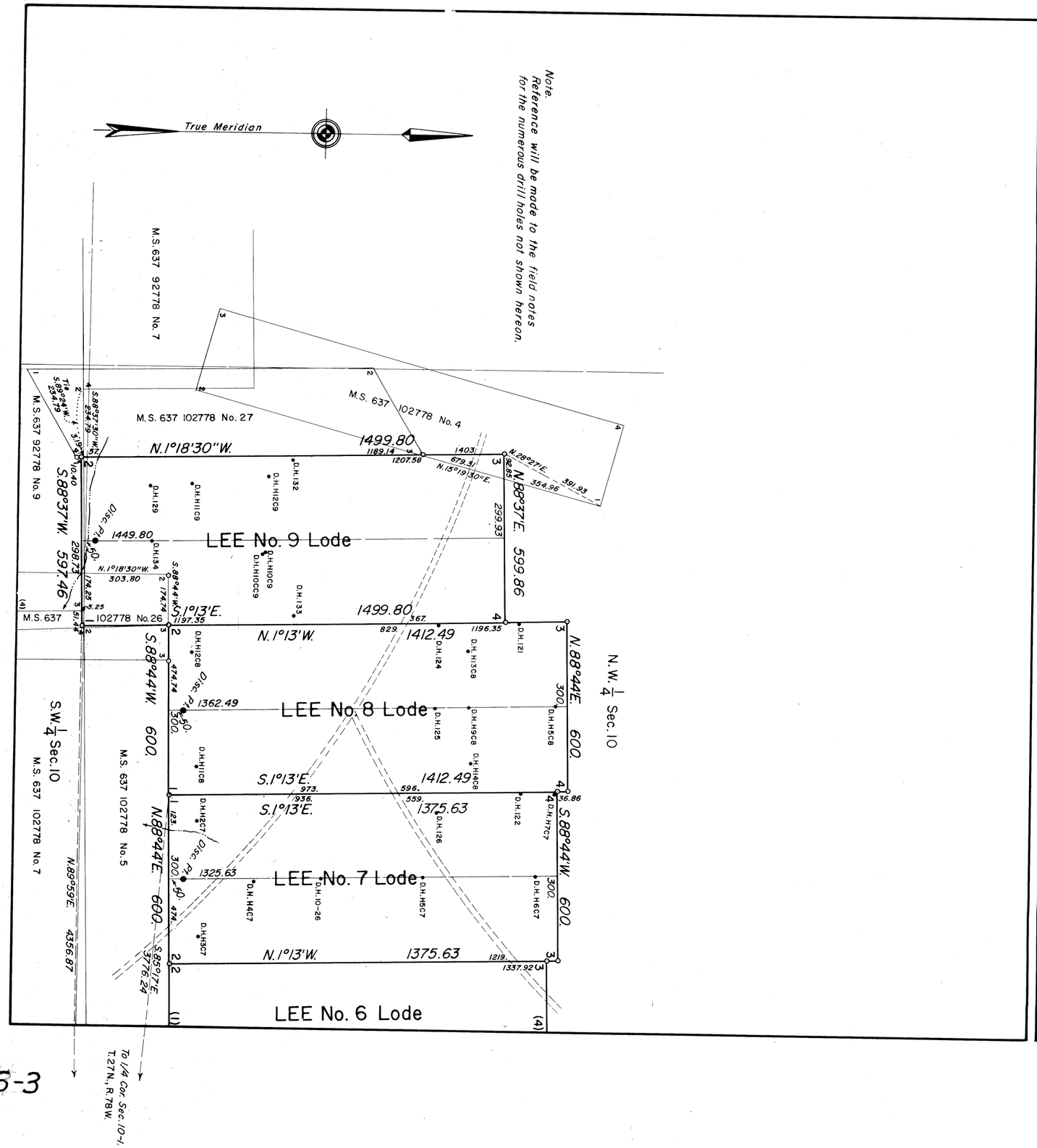

MINERAL SURVEY No.653 WYOMING

CLAIM OF

PETROTOMICS COMPANY

KNOWN AS THE

LEE Nos. 1 to 9 Lodes, DAVE Nos. 5 to 9, 14 to 18, 25 to 27, 40 to 44 Lodes Inclusive.

SITUATE IN

Secs. 10, 11, 14 & 15, T. 27 N., R. 78 W., 6th. P.M.
CARBON COUNTY

0 50 100 200 300 400 500 600 700 800 900 1000
FEET

Magnetic Declination 15°10' E.

Surveyed April, 1963 to January, 1964
By Robert Jack Smith, Mineral Surveyor

UNITED STATES DEPARTMENT OF THE INTERIOR
BUREAU OF LAND MANAGEMENT

Cheyenne, Wyoming *May 6, 1964*

I hereby certify that this plat of Mineral Survey No. 653, Wyoming, is strictly conformable to the field notes of said survey which have been examined and approved.

Dale H. Long

Chief, Division of Engineering

653-3