7104

Cancellation Notice for this Plat

CANCELLED

December 29, 2004

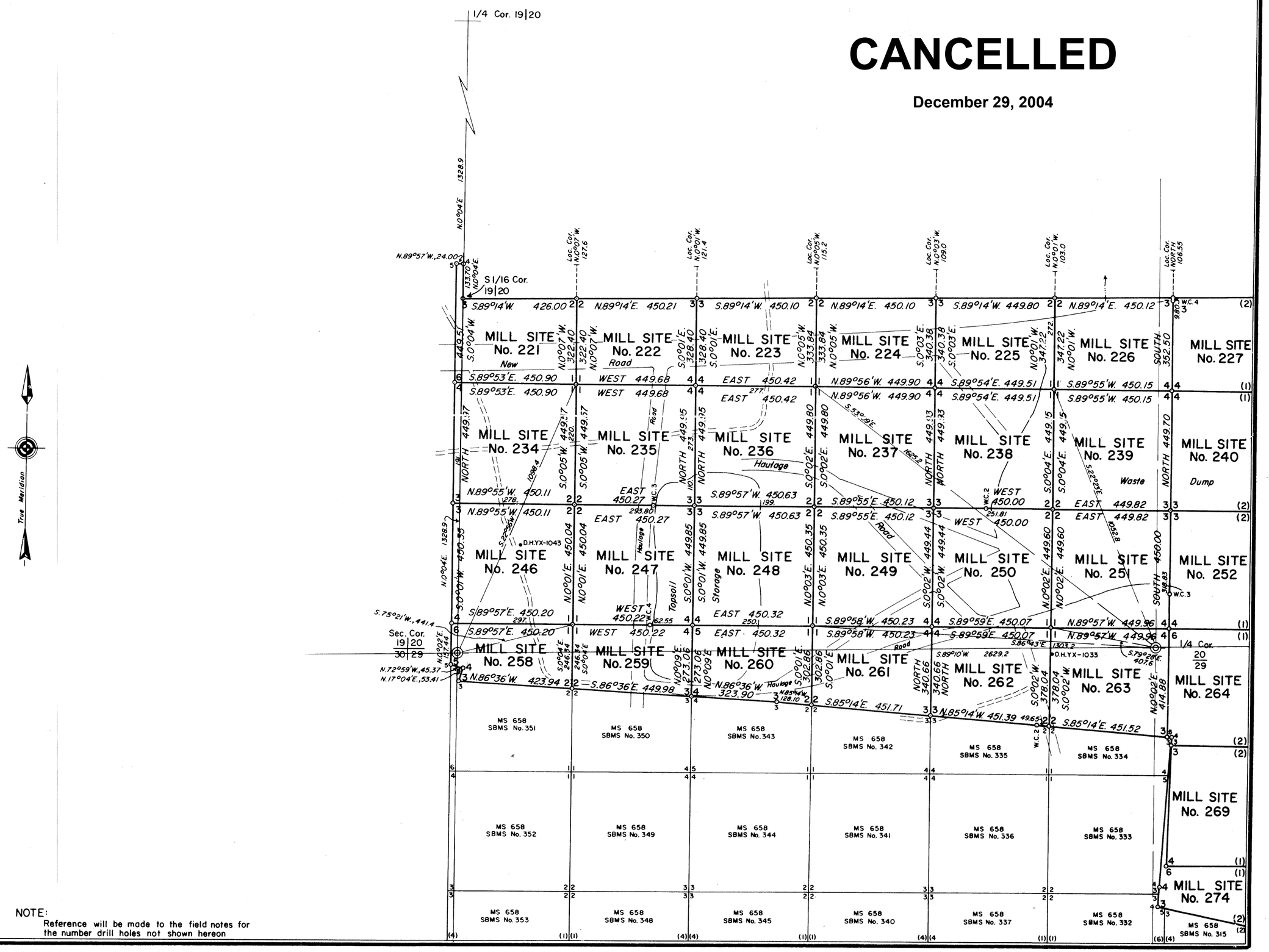

NOTE:
Reference will be made to the field notes for the number drill holes not shown hereon

656-1

656-1

Cancellation Notice for this Plat

2105

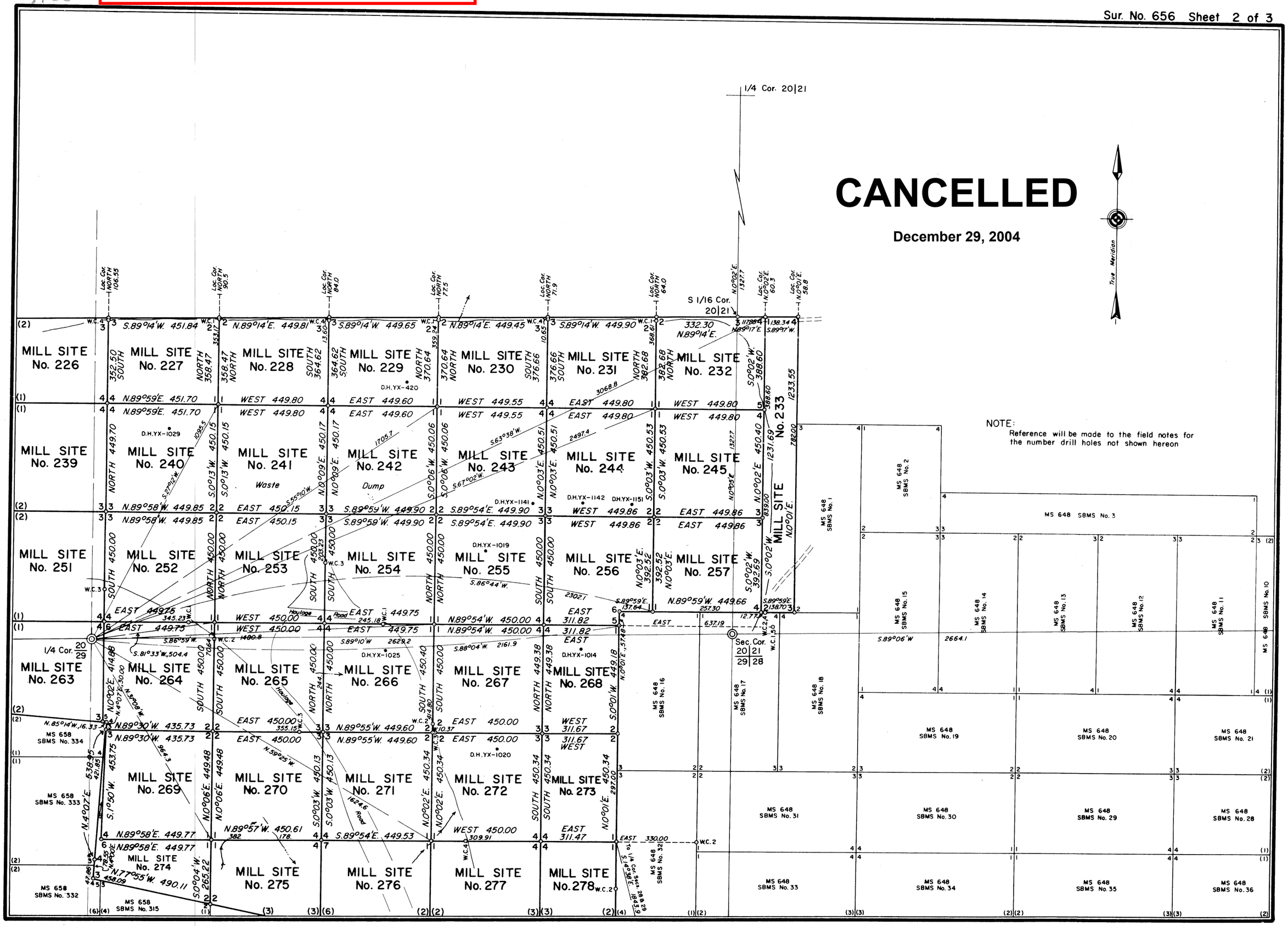

NOTE:
Reference will be made to the field notes for the number drill holes not shown hereon

656-2

656-2

Cancellation Notice for this Plat

7106

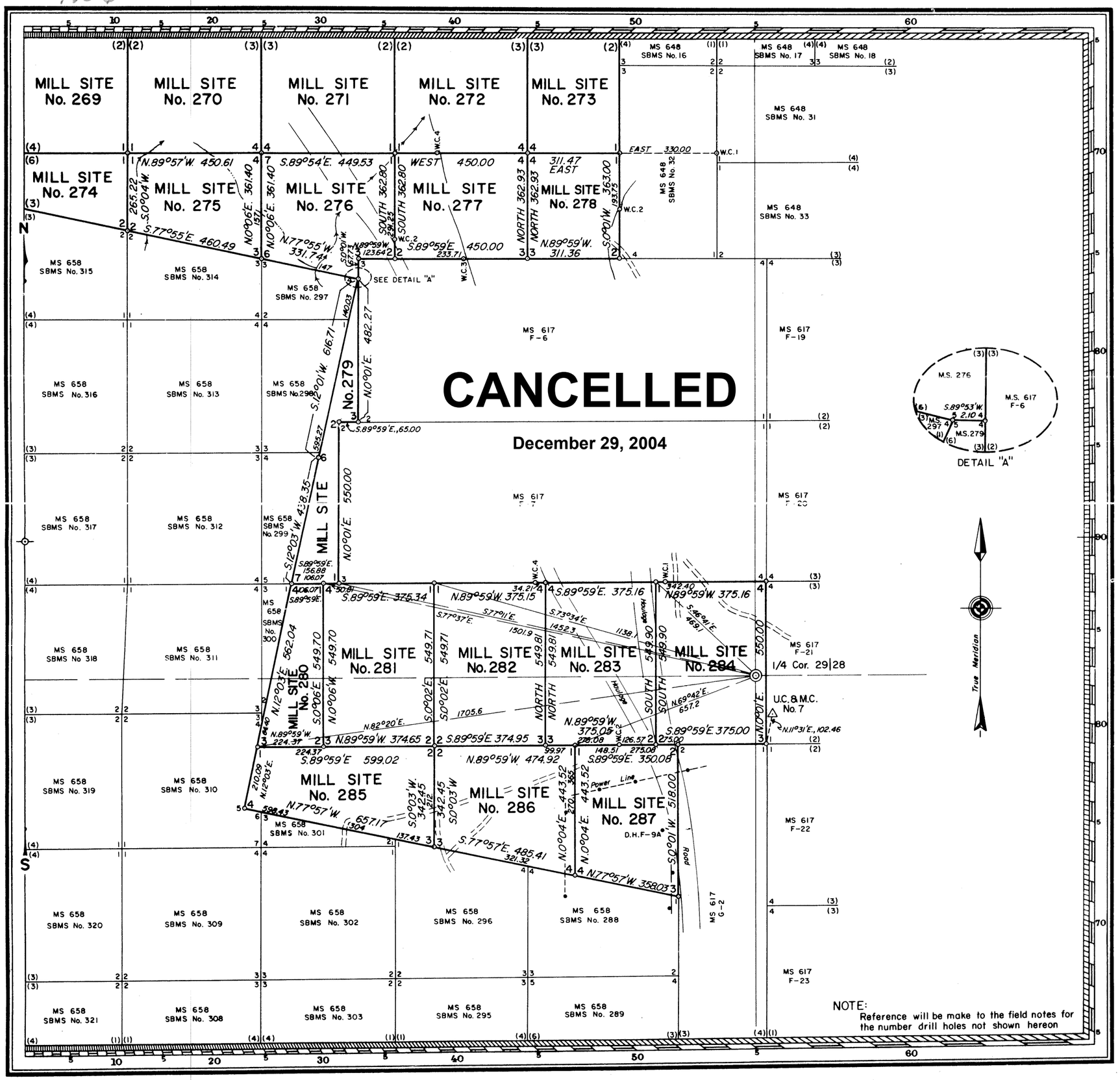

MINERAL SURVEY NO. 656 WYOMING

CLAIM OF

UTAH CONSTRUCTION AND MINING COMPANY

KNOWN AS THE

SHIRLEY BASIN MILL SITES Nos. 221 to 287, Inclusive

SITUATE IN
Secs. 19, 20, 21, 28, 29 & 30, T. 28 N., R. 78 W., 6th P.M.
Carbon County

CANCELLED

0 50 100 200 300 400 500 600
Feet
Magnetic Declination, 14° 30' E.

Surveyed, May 14, 1969 to August 21, 1969
By John V. Meldrum, Mineral Surveyor

UNITED STATE DEPARTMENT OF THE INTERIOR
BUREAU OF LAND MANAGEMENT

Cheyenne, Wyoming *January 25, 1971*

I hereby certify that this plat of Mineral Survey No. 656, Wyoming, is strictly conformable to the field notes of said survey which have been examined and approved.

John T. Wasselungen
Chief, Division of Engineering

656-3

656-3

GPO 856368