Cancellation Notice for this Plat

NOTE:
Reference will be made to the field notes for the number drill holes not shown hereon

CANCELLED

December 29, 2004

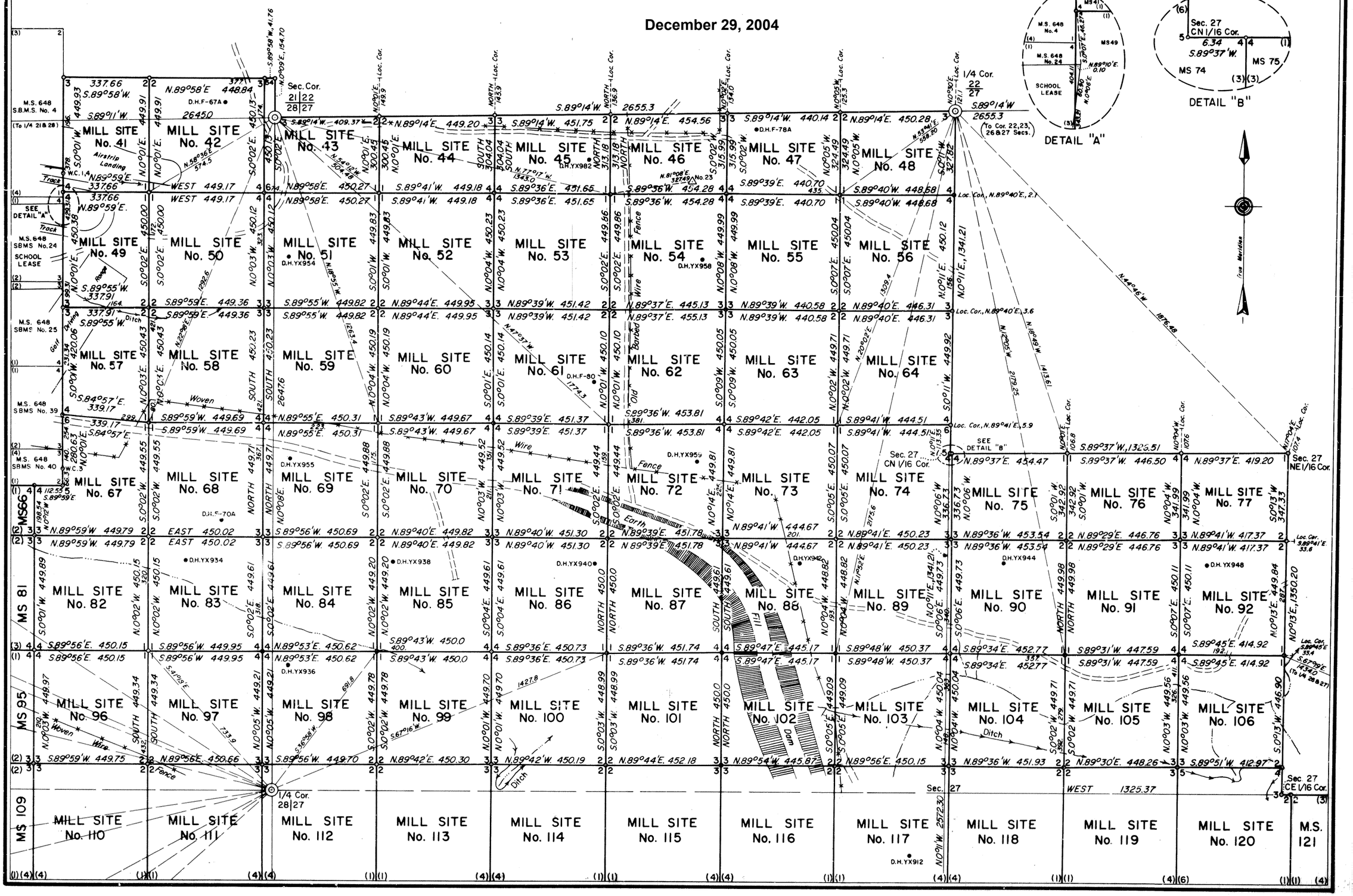

657-1

Cancellation Notice for this Plat

CANCELLED

December 29, 2004

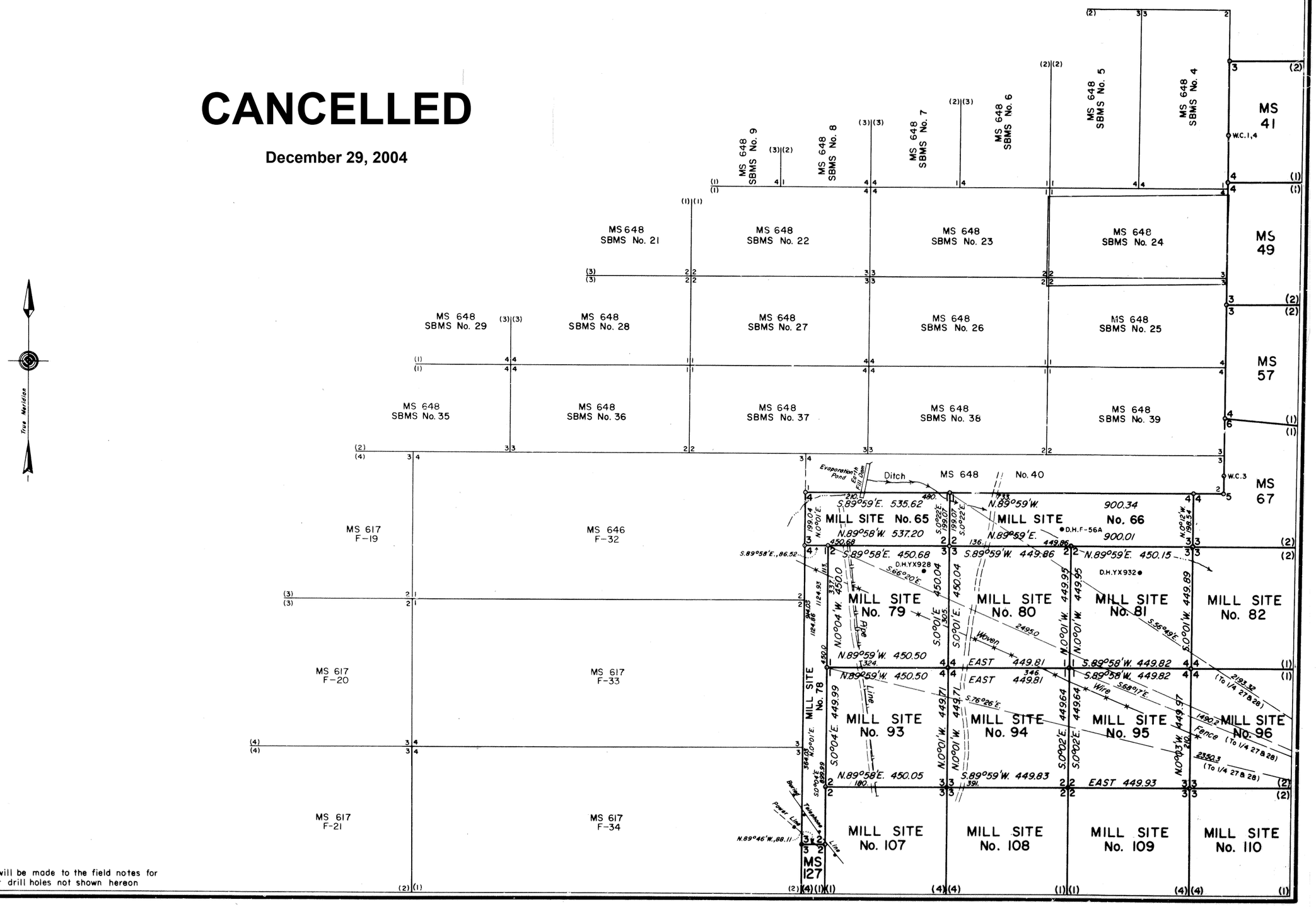

NOTE:
Reference will be made to the field notes for the number drill holes not shown hereon

657-2

Cancellation Notice for this Plat

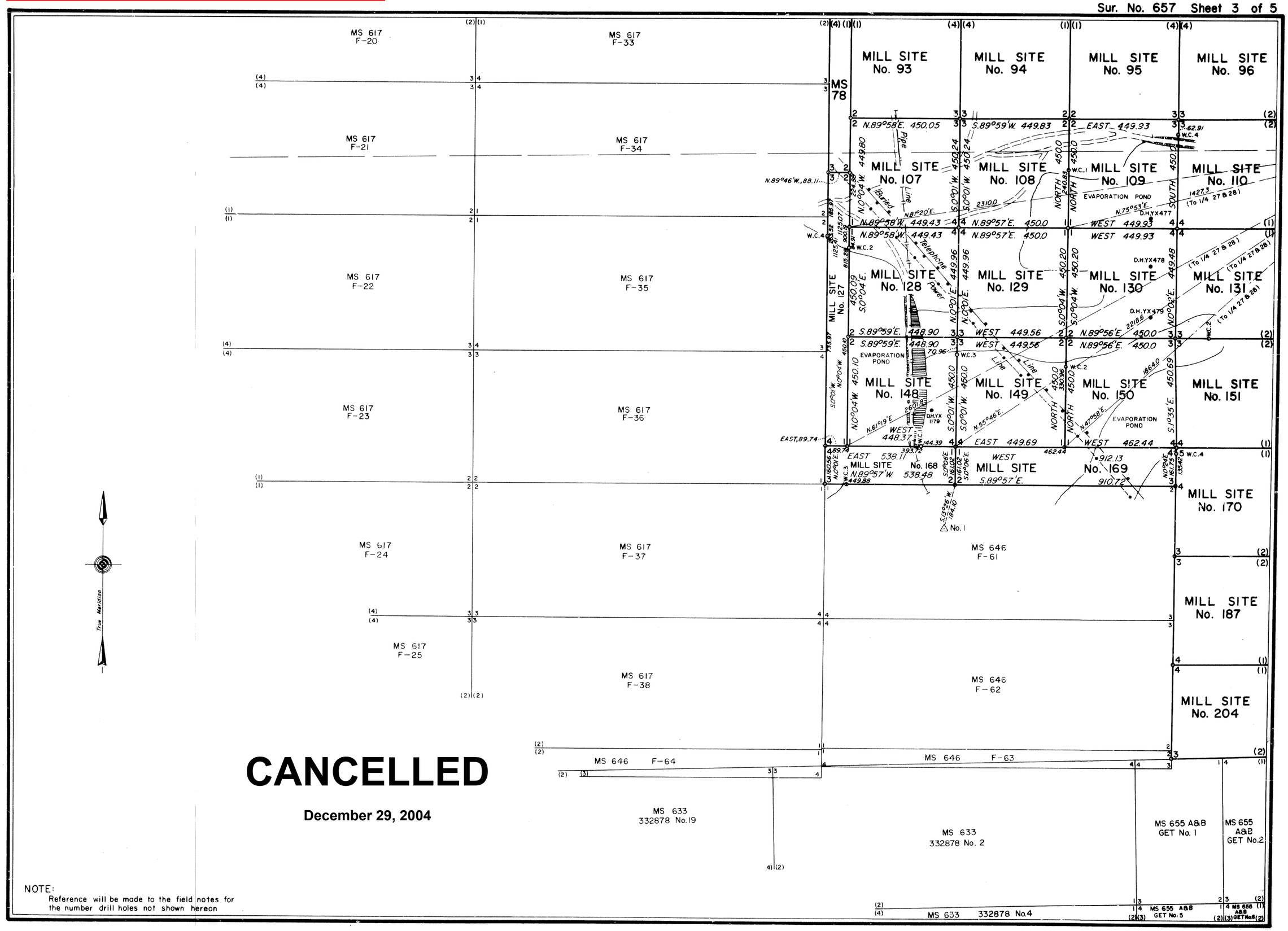

CANCELLED

December 29, 2004

NOTE:
Reference will be made to the field notes for the number drill holes not shown hereon

657-3

Cancellation Notice for this Plat

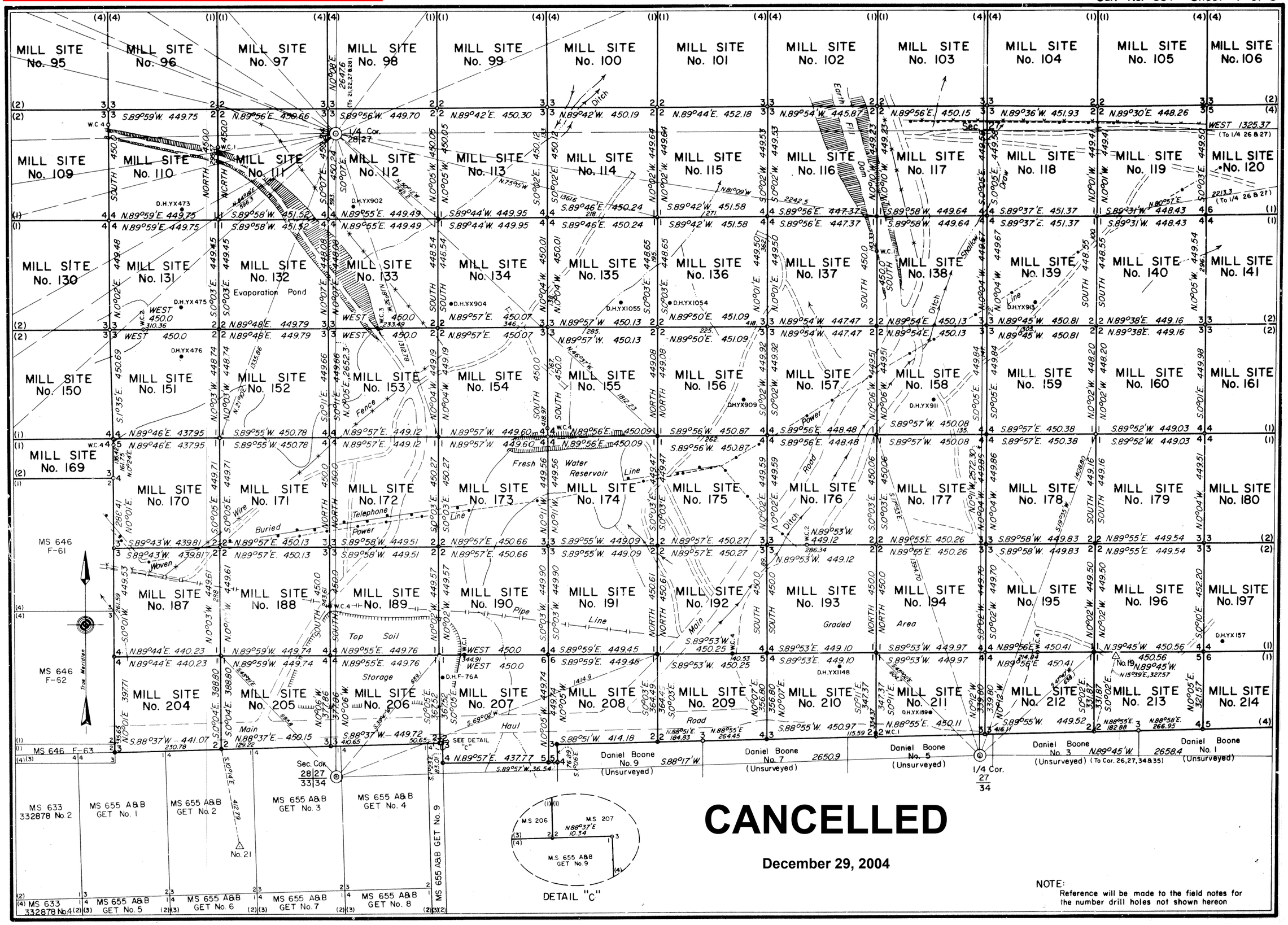

NOTE:
Reference will be made to the field notes for the number drill holes not shown hereon

657-4

Cancellation Notice for this Plat

CANCELLED

December 29, 2004

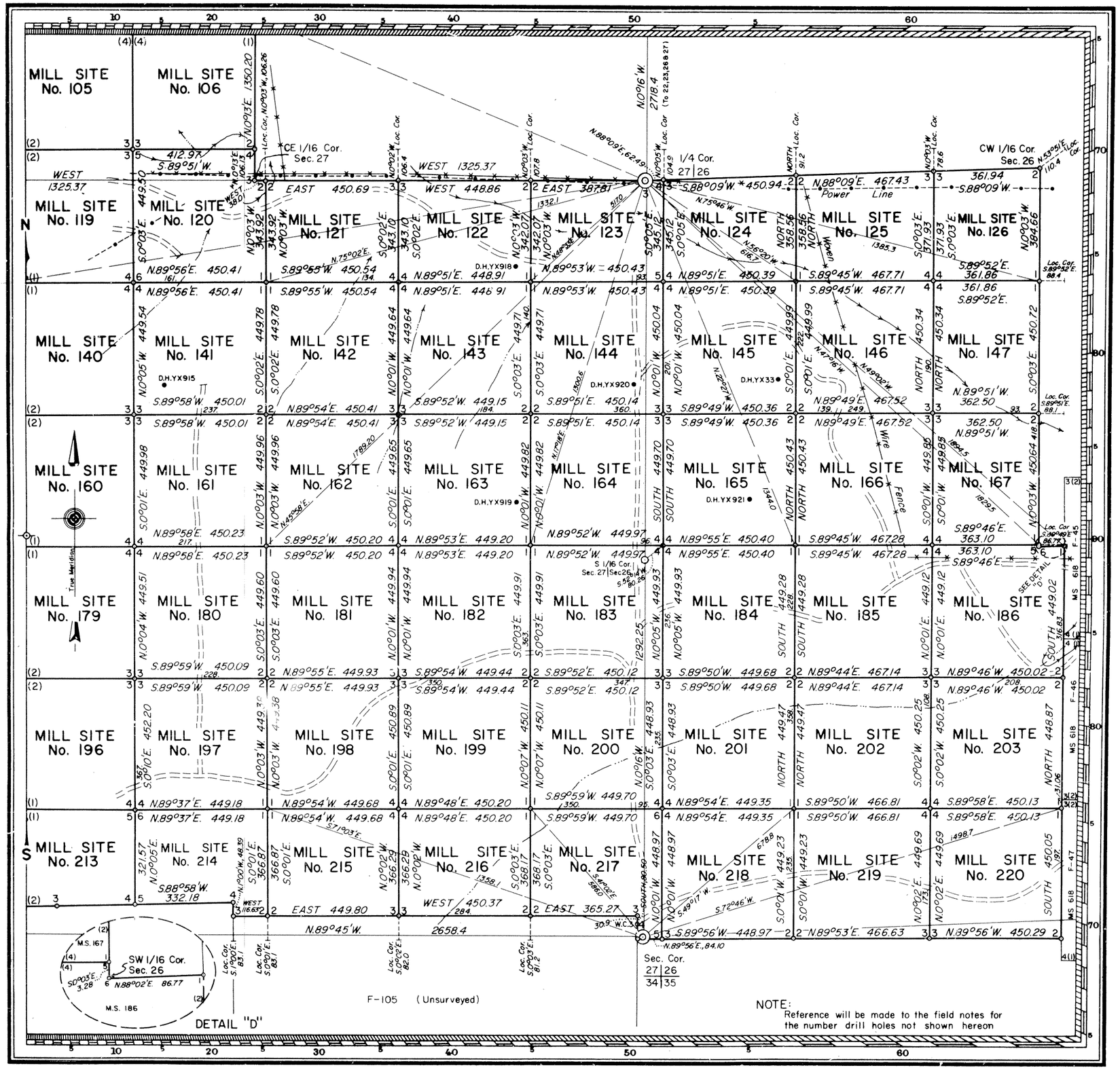

MINERAL SURVEY NO. 657 WYOMING

CLAIM OF

UTAH CONSTRUCTION AND MINING COMPANY

KNOWN AS THE

SHIRLEY BASIN MILL SITES Nos. 41 to 220, Inclusive

SITUATE IN

Secs. 21, 26, 27, 28, 34 & 35, T. 28 N., R. 78 W.
Carbon County

CANCELLED

0 50 100 200 300 400 500 600
Feet

Magnetic Declination, 14°30'E.

Surveyed, March 20 to August 19, 1969
By John V. Meldrum, Mineral Surveyor

UNITED STATES DEPARTMENT OF THE INTERIOR
BUREAU OF LAND MANAGEMENT

Cheyenne, Wyoming *February 25, 1971*

I hereby certify that this plat of Mineral Survey No. 657, Wyoming, is strictly conformable to the field notes of said survey which have been examined and approved.

John T. Wasselange

Chief, Division of Engineering

657-5

GPO 856368