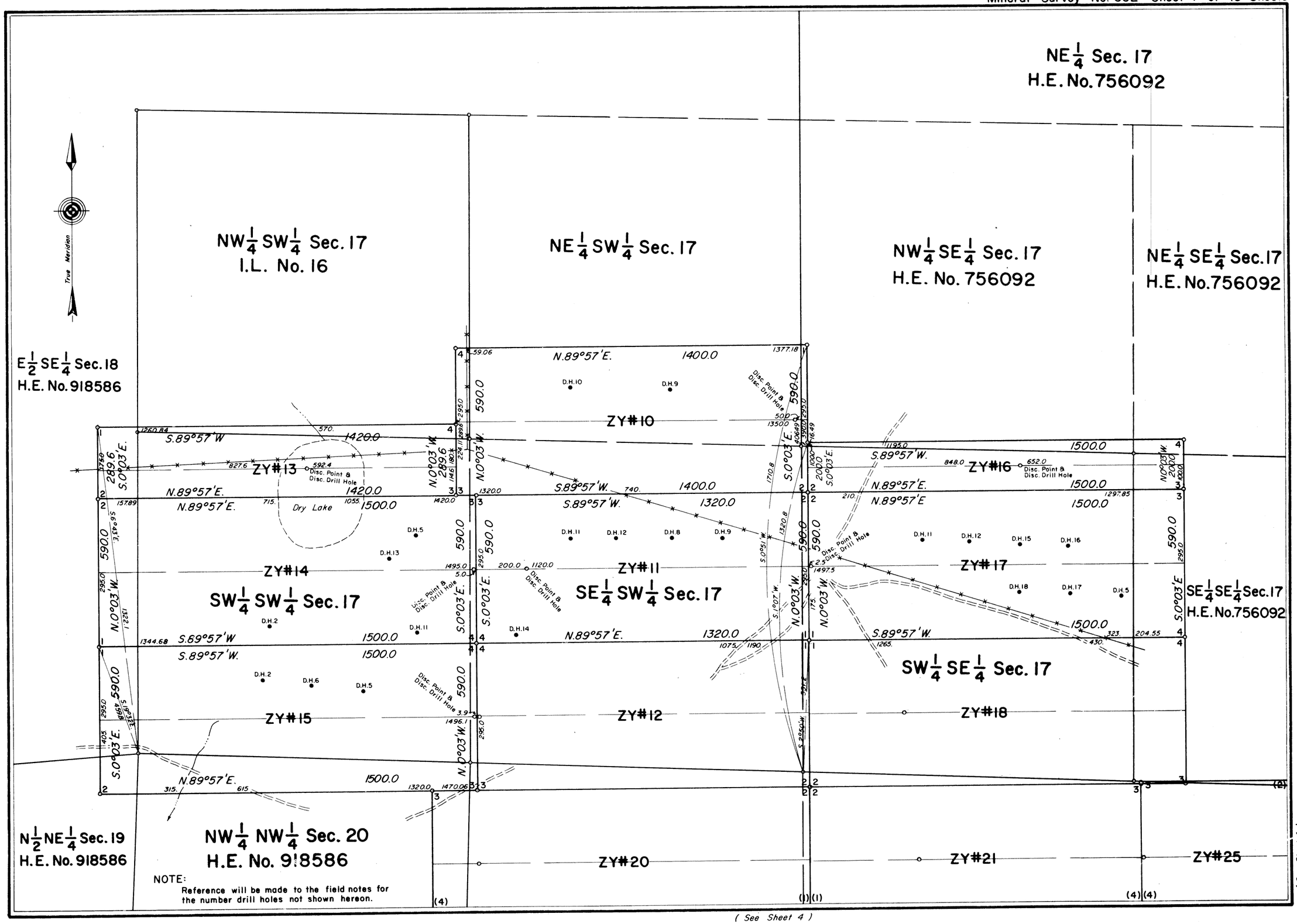
NE 1/4 Sec. 17
H.E. No. 756092
NW 1/4 SW 1/4 Sec. 17
I.L. No. 16
NE 1/4 SW 1/4 Sec. 17
NW 1/4 SE 1/4 Sec. 17
H.E. No. 756092
NE 1/4 SE 1/4 Sec. 17
H.E. No. 756092
True Meridian
E 1/2 SE 1/4 Sec. 18
H.E. No. 918586
ZY#10
ZY#13
ZY#16
ZY#14
ZY#11
ZY#17
SW 1/4 SW 1/4 Sec. 17
SE 1/4 SW 1/4 Sec. 17
SE 1/4 SE 1/4 Sec. 17
H.E. No. 756092
SW 1/4 SE 1/4 Sec. 17
ZY#15
ZY#12
ZY#18
Dry Lake
Disc. Point & Disc. Drill Hole
N 1/2 NE 1/4 Sec. 19
H.E. No. 918586
NW 1/4 NW 1/4 Sec. 20
H.E. No. 918586
ZY#20
ZY#21
ZY#25
NOTE:
Reference will be made to the field notes for the number drill holes not shown hereon.
(See Sheet 4)
(See Sheet 4)

662-1

Mineral Survey No. 662 Sheet 2 of 10 Sheets

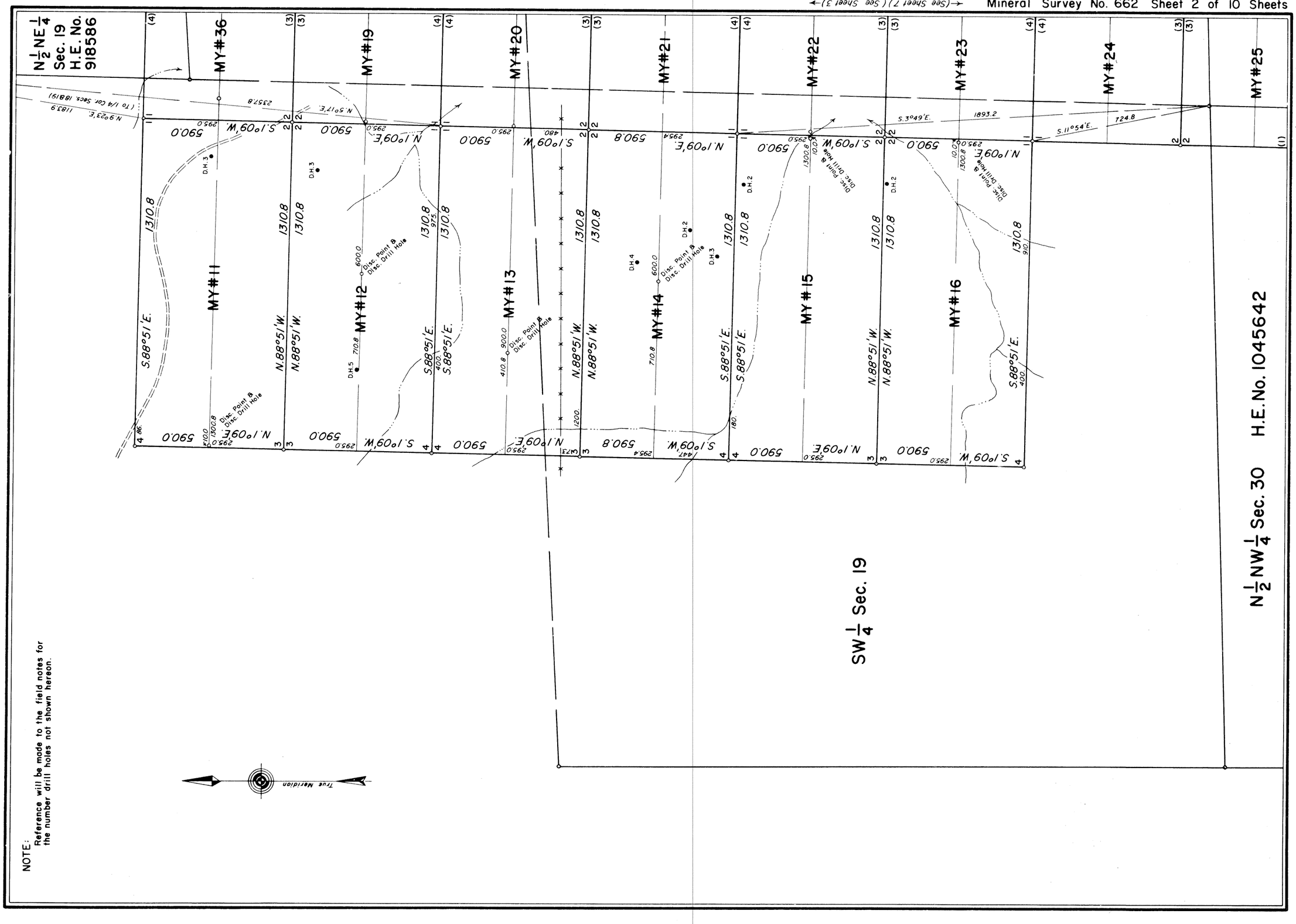

NOTE:
Reference will be made to the field notes for the number drill holes not shown hereon.

662-2

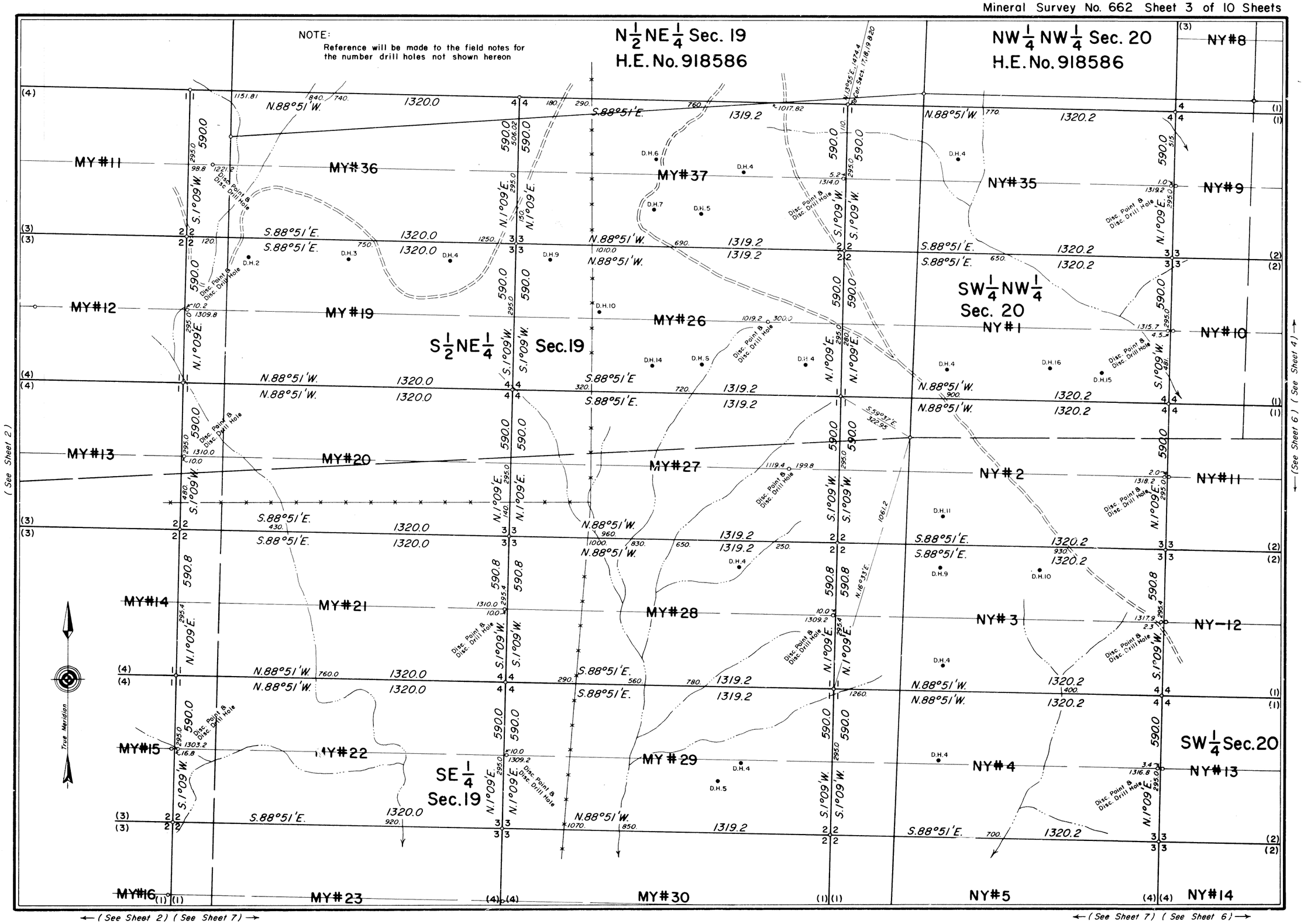
NOTE:
Reference will be made to the field notes for the number drill holes not shown hereon
N½NE¼ Sec. 19
H.E. No. 918586
NW¼NW¼ Sec. 20
H.E. No. 918586
S½NE¼ Sec. 19
SW¼NW¼ Sec. 20
SE¼ Sec. 19
SW¼ Sec. 20
MY#11
MY#36
MY#37
NY#35
NY#8
NY#9
MY#12
MY#19
MY#26
NY#1
NY#10
MY#13
MY#20
MY#27
NY#2
NY#11
MY#14
MY#21
MY#28
NY#3
NY-12
MY#15
MY#22
MY#29
NY#4
NY#13
MY#16
MY#23
MY#30
NY#5
NY#14
True Meridian
(See Sheet 2)
(See Sheet 4)
(See Sheet 6)
(See Sheet 7)

662-3

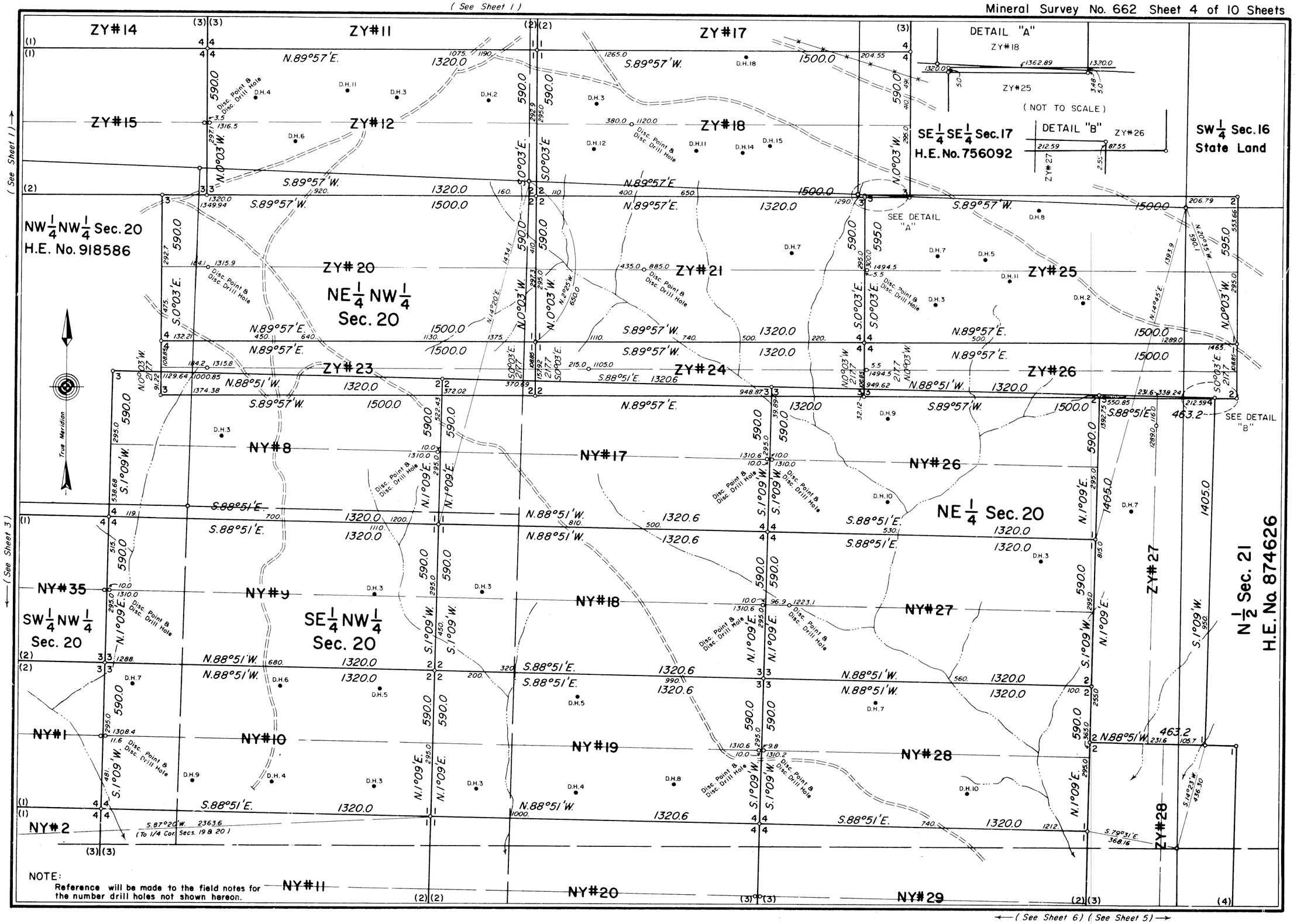

NOTE:
Reference will be made to the field notes for the number drill holes not shown hereon.

662-4

Mineral Survey No. 662 Sheet 5 of 10 Sheets

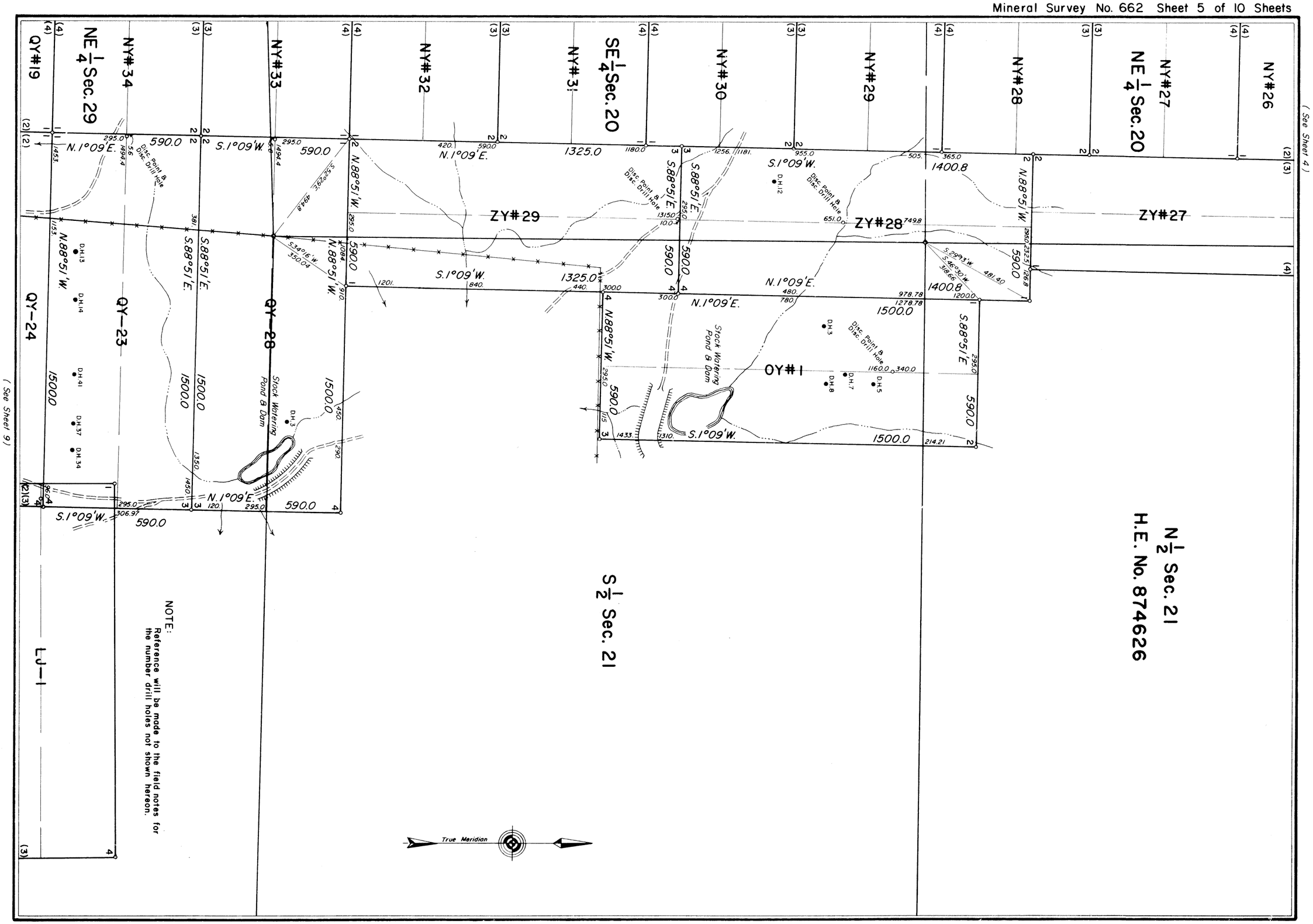

662-5

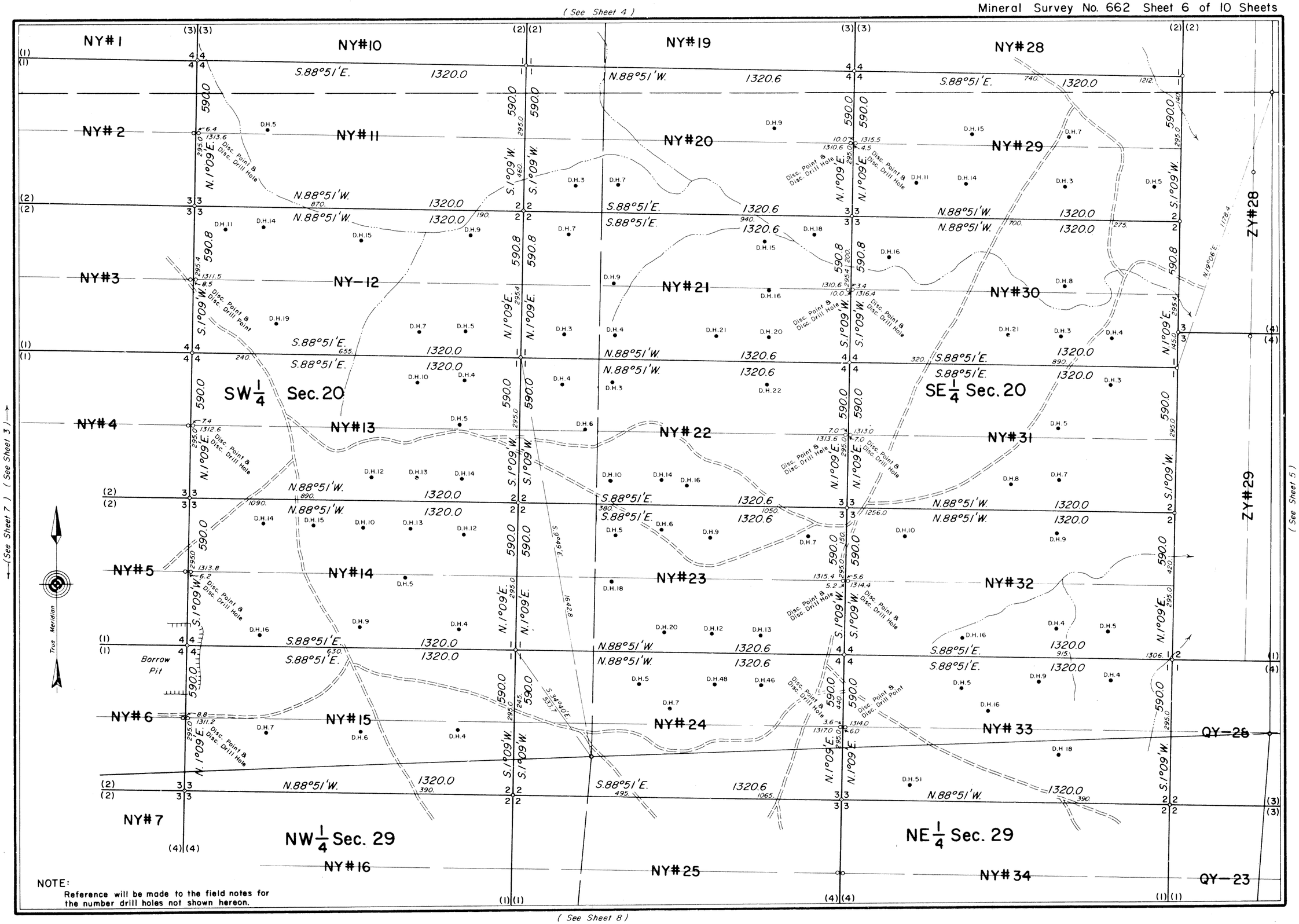

NOTE:
Reference will be made to the field notes for the number drill holes not shown hereon.

662-6

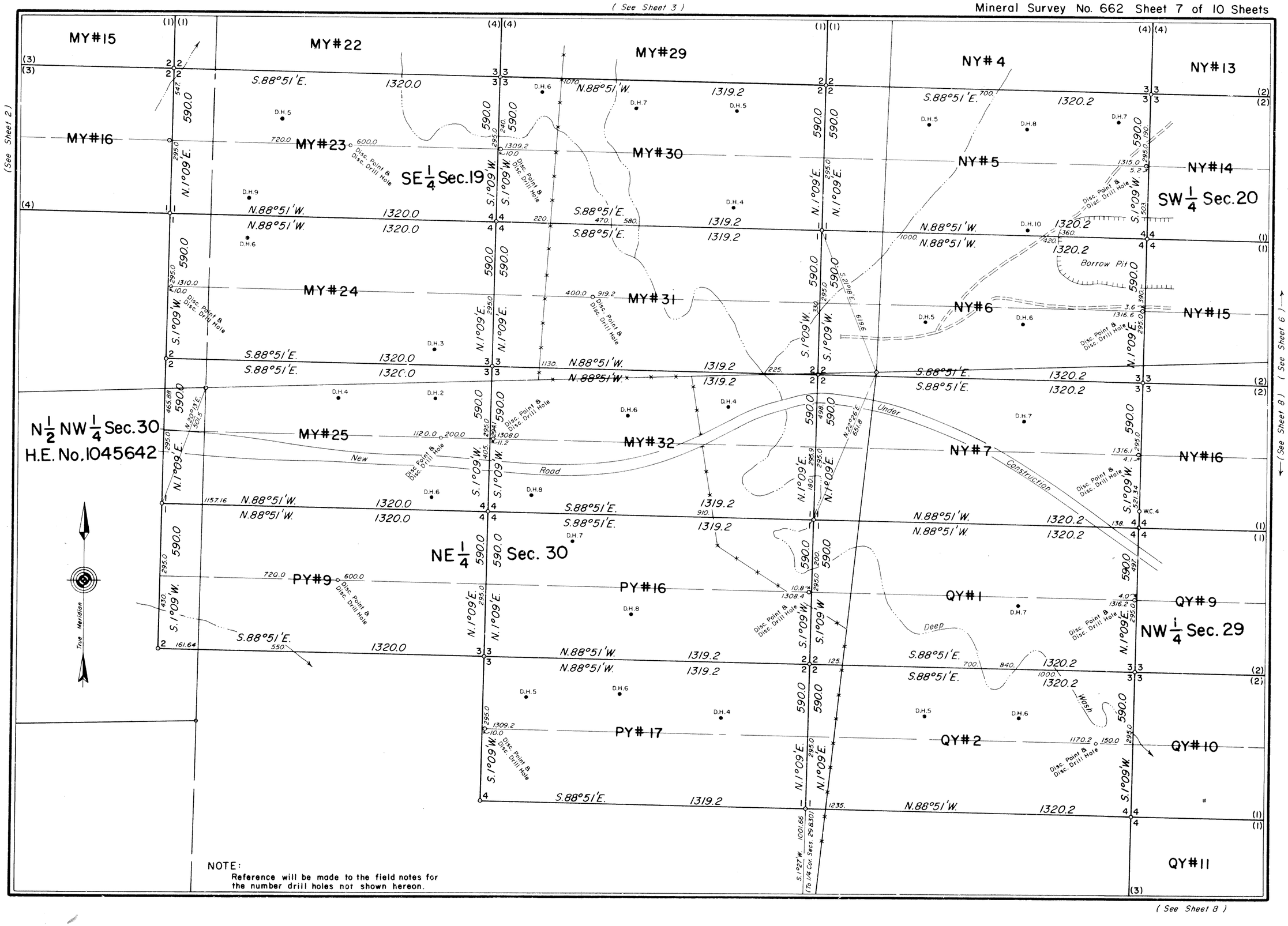
(See Sheet 3)
(See Sheet 2)
(See Sheet 6)
(See Sheet 8)
(See Sheet 8)
MY#15
MY#22
MY#29
NY#4
NY#13
MY#16
MY#23
MY#30
NY#5
NY#14
SE 1/4 Sec.19
SW 1/4 Sec.20
MY#24
MY#31
NY#6
NY#15
N 1/2 NW 1/4 Sec.30
H.E. No.1045642
MY#25
MY#32
NY#7
NY#16
NE 1/4 Sec. 30
PY#9
PY#16
QY#1
QY#9
NW 1/4 Sec. 29
PY#17
QY#2
QY#10
QY#11
New Road
Under Construction
Deep Wash
Borrow Pit
Disc. Point & Disc. Drill Hole
True Meridian
NOTE:
Reference will be made to the field notes for the number drill holes not shown hereon.

662-7

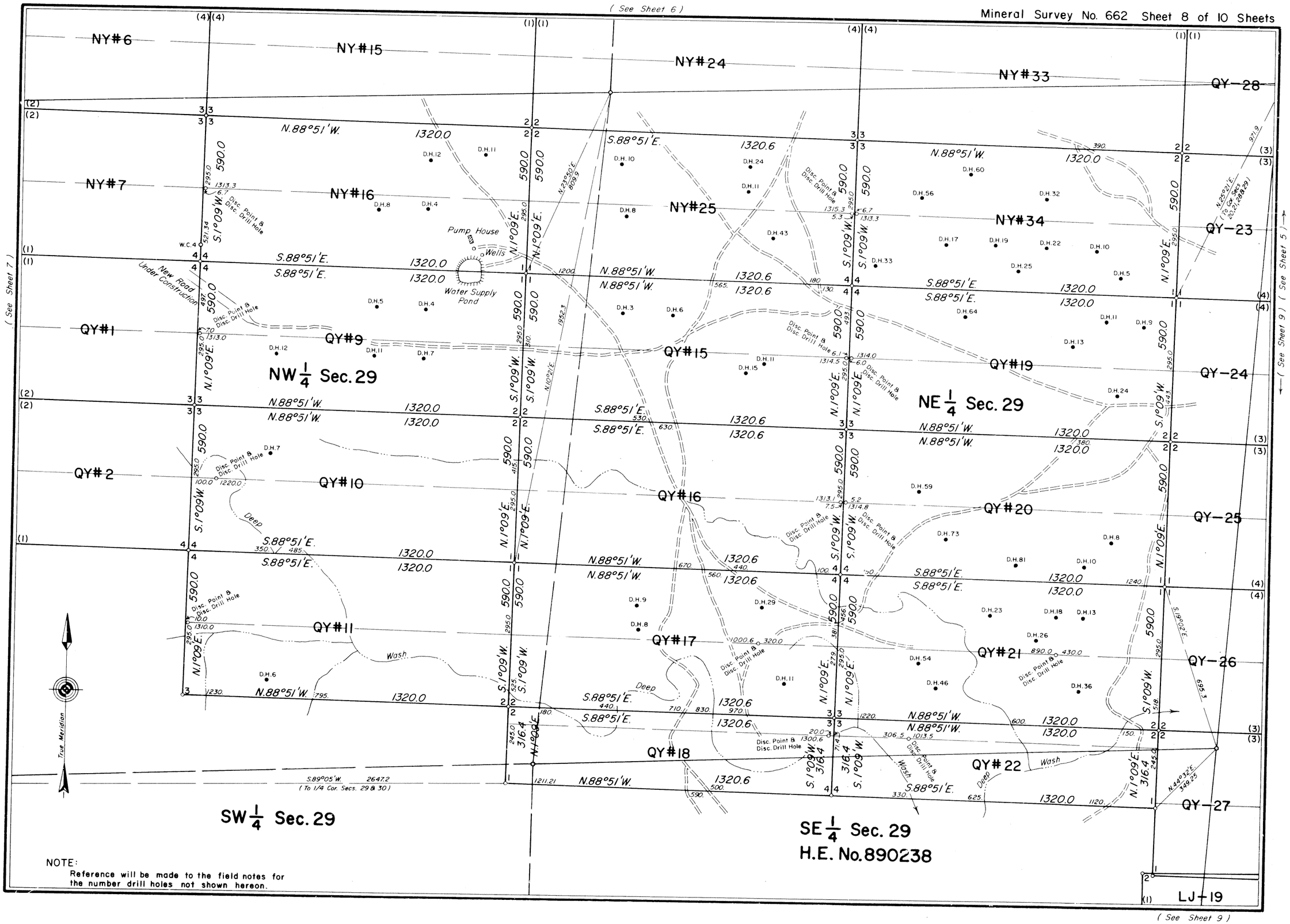
(See Sheet 6)
(See Sheet 7)
(See Sheet 5)
(See Sheet 9)
NY#6
NY#15
NY#24
NY#33
QY-28
NY#7
NY#16
NY#25
NY#34
QY-23
QY#1
QY#9
QY#15
QY#19
QY-24
QY#2
QY#10
QY#16
QY#20
QY-25
QY#11
QY#17
QY#21
QY-26
QY#18
QY#22
QY-27
LJ-19
NW 1/4 Sec. 29
NE 1/4 Sec. 29
SW 1/4 Sec. 29
SE 1/4 Sec. 29
H.E. No. 890238
Pump House
Wells
Water Supply Pond
New Road Under Construction
Wash
Deep
Disc. Point & Disc. Drill Hole
True Meridian
S.89°05'W. 2647.2
(To 1/4 Cor. Secs. 29 & 30)
N.88°51'W.
S.88°51'E.
S.1°09'W.
N.1°09'E.
1320.0
1320.6
590.0
316.4
NOTE:
Reference will be made to the field notes for the number drill holes not shown hereon.

662-8

(See Sheet 8)

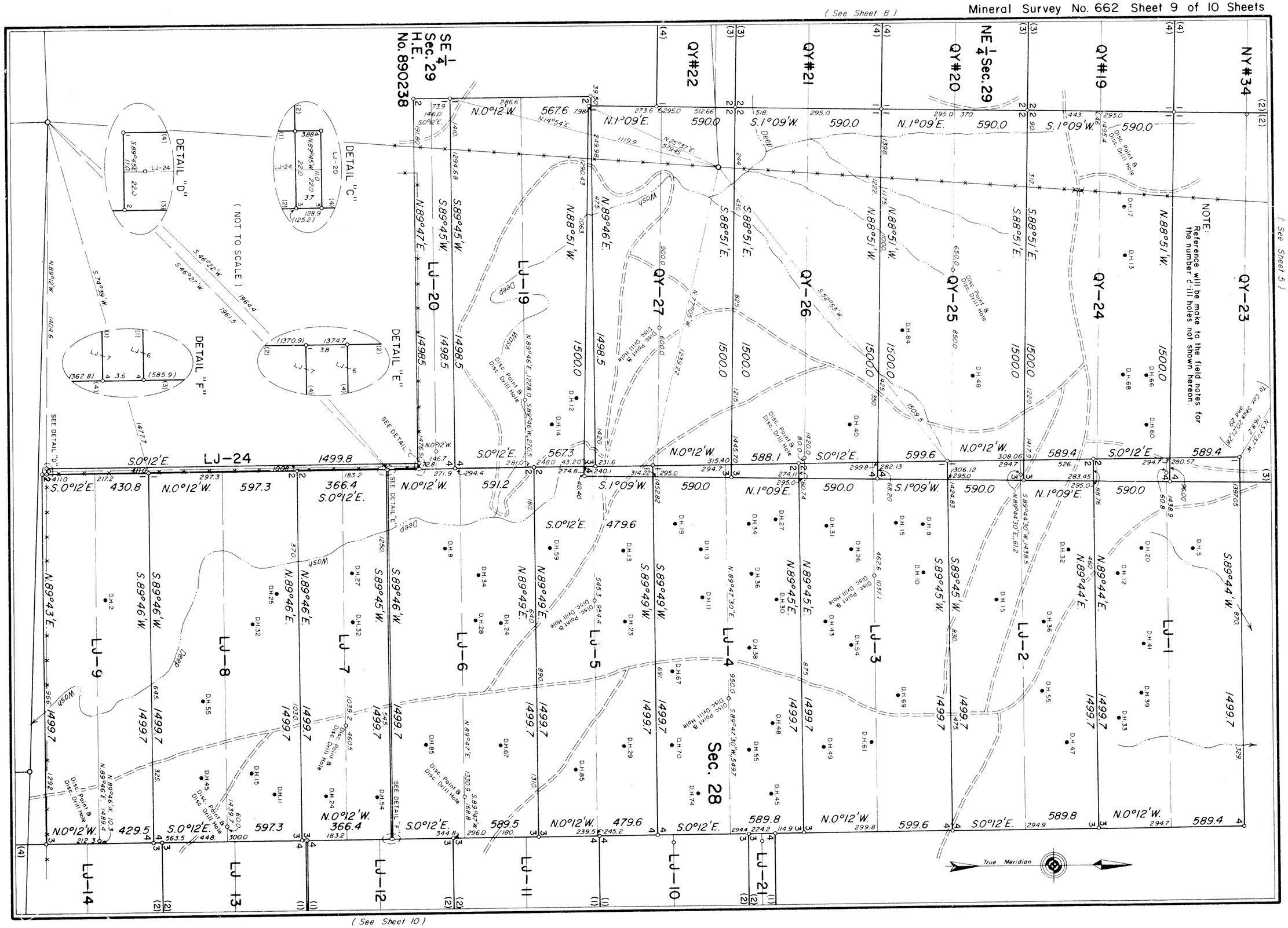

(See Sheet 10)

(See Sheet 5)

662-9

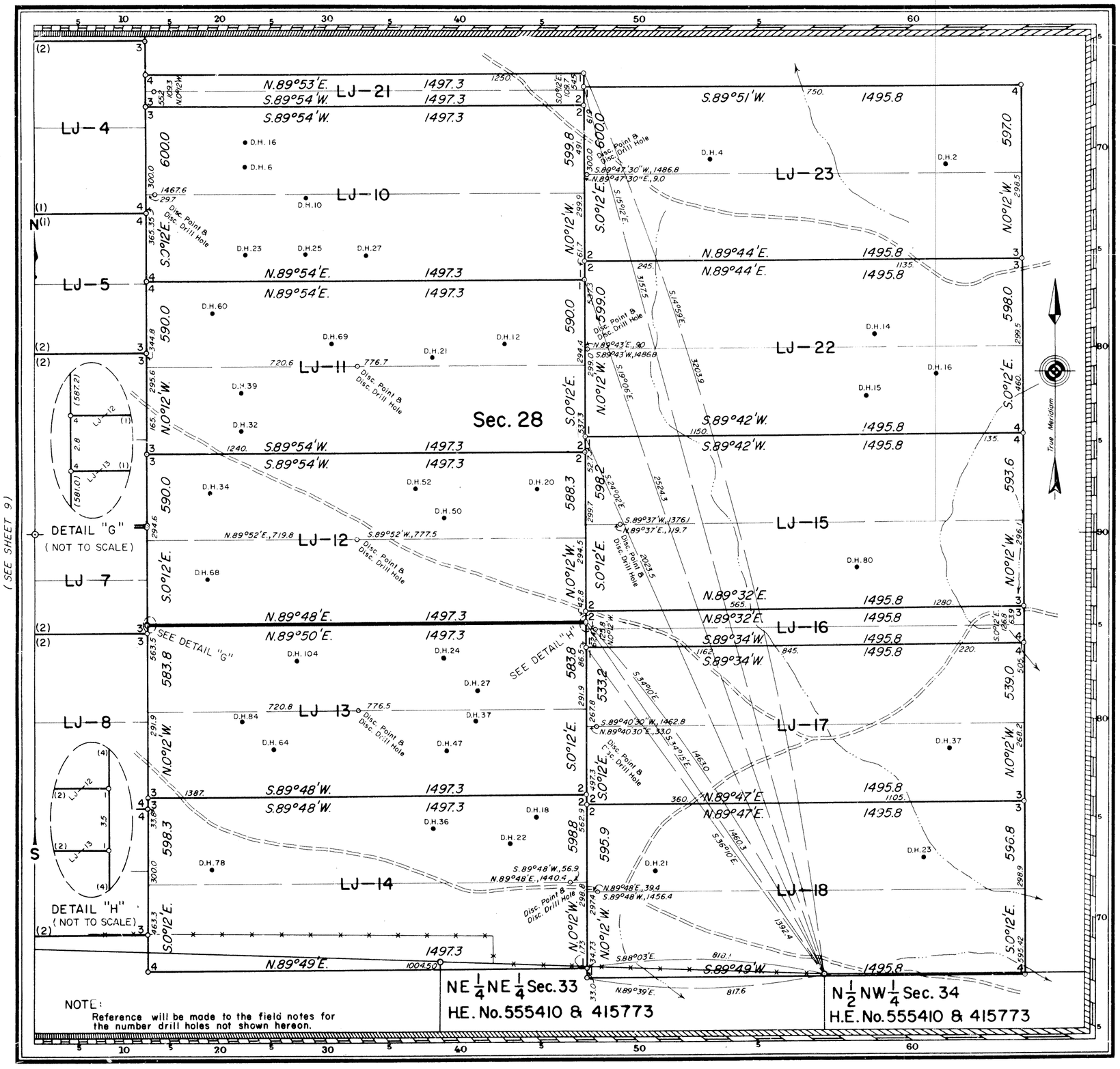

MINERAL SURVEY NO. 662 WYOMING

CLAIM OF

HUMBLE OIL AND REFINING COMPANY

KNOWN AS THE

LJ-1 to 6, 8 to 12, 14 to 24, LJ 7 & 13, QY#1, 2, 9 to 11, 15 to 22 & QY-23 to 28, NY#1 to 11, 13 to 35 & NY-12, MY#11 to 16 & 19 to 37, PY#9, 16 & 17, ZY#10 to 29 AND OY#1 LODES

SITUATE IN
Secs. 16 to 21, 28 to 30, 33 & 34, T.36N., R.72W., 6th P.M.
Converse County
Lat. 43°03.5'N., Long. 105°30.2'W., at Cor. Nos. 4 LJ-8 & LJ-9

0 50 100 200 300 400 500 600 700 800 900
FEET
Magnetic Declination, 13°15'E.

Surveyed, October 1, 1969 to August 26, 1970
By John V. Meldrum, Mineral Surveyor

UNITED STATES DEPATMENT OF THE INTERIOR
BUREAU OF LAND MANAGEMENT

Cheyenne, Wyoming *February 1, 1972*

I hereby certify that this plat of Mineral Survey No. 662, Wyoming, is strictly conformable to the field notes of said survey which have been examined and approved.

Chief, Division of Technical Services

662-10

GPO 856368