NW 1/4 Sec. 13

SW 1/4 NE 1/4 Sec. 13

T.44N., R.76W.
T.44N., R.75W.

PUMPKIN 6 AM
Sec. 13

S.89°28'W. 1500.00
N.89°28'E. 1500.00
S.0°32'E. 600.00
N.0°32'W. 600.00
300.00
10.00
1490.00
Disc. Point & Disc. Drill Hole
D.H. 37
D.H. 87
D.H. 38

1/4 Cor. 13 | 18

PUMPKIN 8 AM
PUMPKIN 7 AM
PUMPKIN 10 AM
PUMPKIN 9 AM
PUMPKIN 12 AM
PUMPKIN 11 AM
D.H. 84
D.H. 83
D.H. 82
D.H. 30
D.H. 80
D.H. 24
D.H. 81
D.H. 21
D.H. 71
D.H. 25
D.H. 72
D.H. 20
D.H. 70
D.H. 69
D.H. 68
D.H. 67
D.H. 66
D.H. 140
D.H. 62
D.H. 36

SW 1/4 Sec. 13

SE 1/4 Sec. 13

SW 1/4 Sec. 18

True Meridian

(To Cor. Secs. 13, 18, 19 & 24)
S. 40°17'E. 2345.52
S. 27°04 1/2'E. 3356.98

See Detail "A" Sheet 3

"B" No. 763 AM

B 1779 AM
B 1781 AM
W.H.B.

NOTE:
Reference will be made to the field notes for the numerous drill holes not shown hereon.

(See Sheet 4)
(See Sheet 3)
(See Sheet 4)(See Sheet 3)

681 – 1

SW 1/4 Sec. 18

(See Sheet 3)

"B" No. 763 AM

"B" No. 764 AM

"B" No. 761 AM

"B" No. 762 AM

"B" No. 743 AM

"B" No. 744 AM

"B" No. 746 AM

"B" No. 740 AM

"B" No. 741 AM

N.88°09'W. 1500.00

S.88°09'E. 1500.00

S.1°51'W. 600.00

N.1°51'E. 600.00

Disc. Point & Disc. Drill Hole

D.H.29

D.H.11-18

D.H.12-18

D.H.13-18

D.H.22-18

D.H.23-18

D.H.18-19

D.H.46-19

D.H.17

D.H.19

D.H.20

D.H.22

D.H.53

D.H.13

D.H.24

D.H.25

D.H.14

D.H.39

D.H.15

S.67°05 1/2'W. 1431.11 (To Cor. Secs 13,18,19 & 24)

N.63°20 1/2'W. 1431.62 (To Cor. Secs. 13,18,19 & 24)

N.80°12'W. 4341.29

1/4 Cor. 18/19

E-1/16 Cor. 18/19

NW 1/4 Sec. 19

SW 1/4 NE 1/4 Sec. 19
H.E. No. 897082

NW 1/4 NE 1/4 Sec. 19
"B" No. 741 AM
H.E. No. 897082

NE 1/4 NE 1/4 Sec. 19
H.E. No. 897082

True Meridian

NOTE:
Reference will be made to the field notes for the numerous drill holes not shown hereon.

W.H.B.

681-2

(See Sheet 4)(See Sheet 1)

PUMPKIN 10 AM — PUMPKIN 9 AM

SE 1/4 Sec. 13

SW 1/4 Sec. 18

PUMPKIN 12 AM — PUMPKIN 11 AM

"B" No. 763 AM — "B" No. 764 AM

PUMPKIN 14 AM — PUMPKIN 13 AM

"B" No. 761 AM — "B" No. 762 AM

PUMPKIN 16 AM — PUMPKIN 15 AM

"B" No. 743 AM — "B" No. 744 AM

PUMPKIN 18 AM — PUMPKIN 17 AM

"B" No. 746 AM

PUMPKIN 20 AM

NE 1/4 Sec. 24

NW 1/4 Sec. 19

Sec. Cor. 13 | 18 / 24 | 19

See Detail "A"

See Detail "B"

See Detail "C"

See Detail "D"

S.89°28'W. 1500.00

S.88°09'E. 1350.00

N.89°28'E. 1500.00

N.88°09'W. 1350.00

S.0°32'E. 600.00

N.0°32'W. 600.00

N.1°51'E. 600.00

S.1°51'W. 600.00

S.68°37 1/2'E. 1616.64

N.67°46 1/2'E. 1614.19

S.67°05 1/2'W. 1431.11

N.63°20 1/2'W. 1431.62

Disc. Point & Disc. Drill Hole

D.H.136 D.H.2 D.H.91 D.H.5 D.H.111c D.H.12 D.H.123 D.H.118 D.H.14 D.H.135 D.H.96 D.H.18 D.H.122 D.H.98 D.H.97 D.H.117 D.H.7 D.H.113 D.H.110 D.H.32 D.H.31 D.H.52 D.H.8-18 D.H.9-18 D.H.10-18 D.H.35-18 D.H.15-18 D.H.17-18 D.H.18-18 D.H.19-18 D.H.2

True Meridian

T.44N., R.76W. — T.44N., R.75W.

NOTE:
Reference will be made to the field notes for the numerous drill holes not shown hereon.

DETAIL "A"
(NOT TO SCALE)

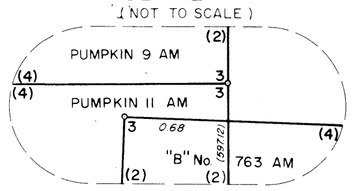

DETAIL "B"
(NOT TO SCALE)

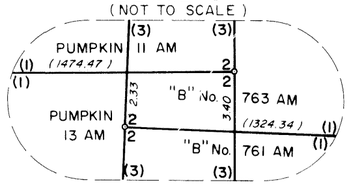

DETAIL "C"
(NOT TO SCALE)

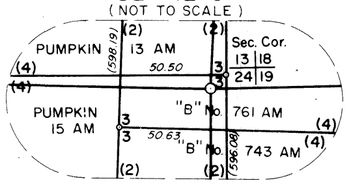

DETAIL "D"
(NOT TO SCALE)

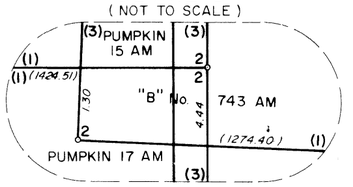

W.H.B.

(See Sheet 4)

(See Sheet 2)

681-3

NOTE:
Reference will be made to the field notes for the numerous drill holes not shown hereon.

Sec. 14

Sec. 23

True Meridian

SW 1/4 Sec. 13

NW 1/4 Sec. 24

SE 1/4 Sec. 13

NE 1/4 Sec. 24

Sec. Cor. 14 | 13 / 23 | 24

1/4 Cor. 13/24

B 1777 AM

B 1779 AM

B 1781 AM

B 1776 AM

B 1778 AM

"B" 1780 AM

"B" 1782 AM

"B" No. 941 AM

"B" No. 943 AM

"B" No. 945 AM

"B" No. 947 AM

PUMPKIN 10 AM

PUMPKIN 9 AM

PUMPKIN 12 AM

PUMPKIN 11 AM

PUMPKIN 14 AM

PUMPKIN 13 AM

PUMPKIN 16 AM

PUMPKIN 15 AM

PUMPKIN 18 AM

PUMPKIN 17 AM

PUMPKIN 20 AM

PUMPKIN 22 AM

D.H.55 D.H.54 D.H.53 D.H.128 D.H.52 D.H.31 D.H.146 D.H.145 D.H.3 D.H.35 D.H.152 D.H.4 D.H.46 D.H.39 D.H.44 D.H.266 D.H.260 D.H.250 D.H.219 D.H.210 D.H.226 D.H.230 D.H.258 D.H.73 D.H.69 D.H.195 D.H.12 D.H.11 D.H.15 D.H.259 D.H.74 D.H.273 D.H.267 D.H.243 D.H.72 D.H.34 D.H.130 D.H.125 D.H.142 D.H.75 D.H.65 D.H.68 D.H.33 D.H.27 D.H.18 D.H.16

Disc. Point & Disc. Drill Hole

S.68°37 1/2'E. 1616.64 (To Cor. Secs. 13,18,19&24)

N.85°14 1/2'E. 4759.72 (To Cor. Secs. 13,18,19&24) 3564.86 N.83°42'E.

N.67°46 1/2'E. 1614.19 (To Cor. Secs. 13,18,19&24)

N.39°13 1/2'E. 2340.44 (To Cor. Secs. 13,18,19&24)

(See Sheet 3)

(See Sheet 5)

W.H.B.

681-4

(See Sheet 4)

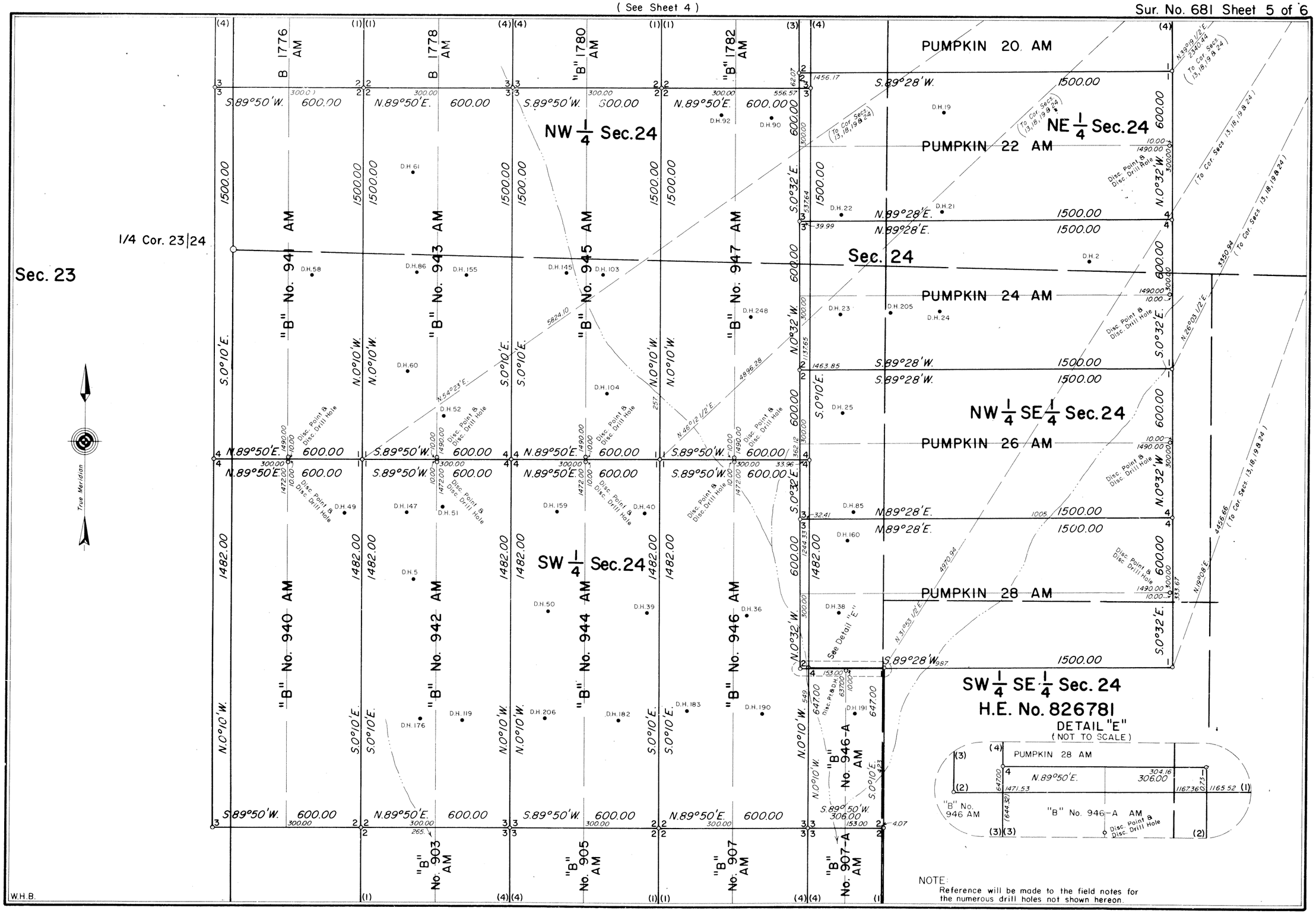

NOTE:
Reference will be made to the field notes for the numerous drill holes not shown hereon.

(See Sheet 6)

681-5

Field Notes and Location Notices

(See Sheet 5)

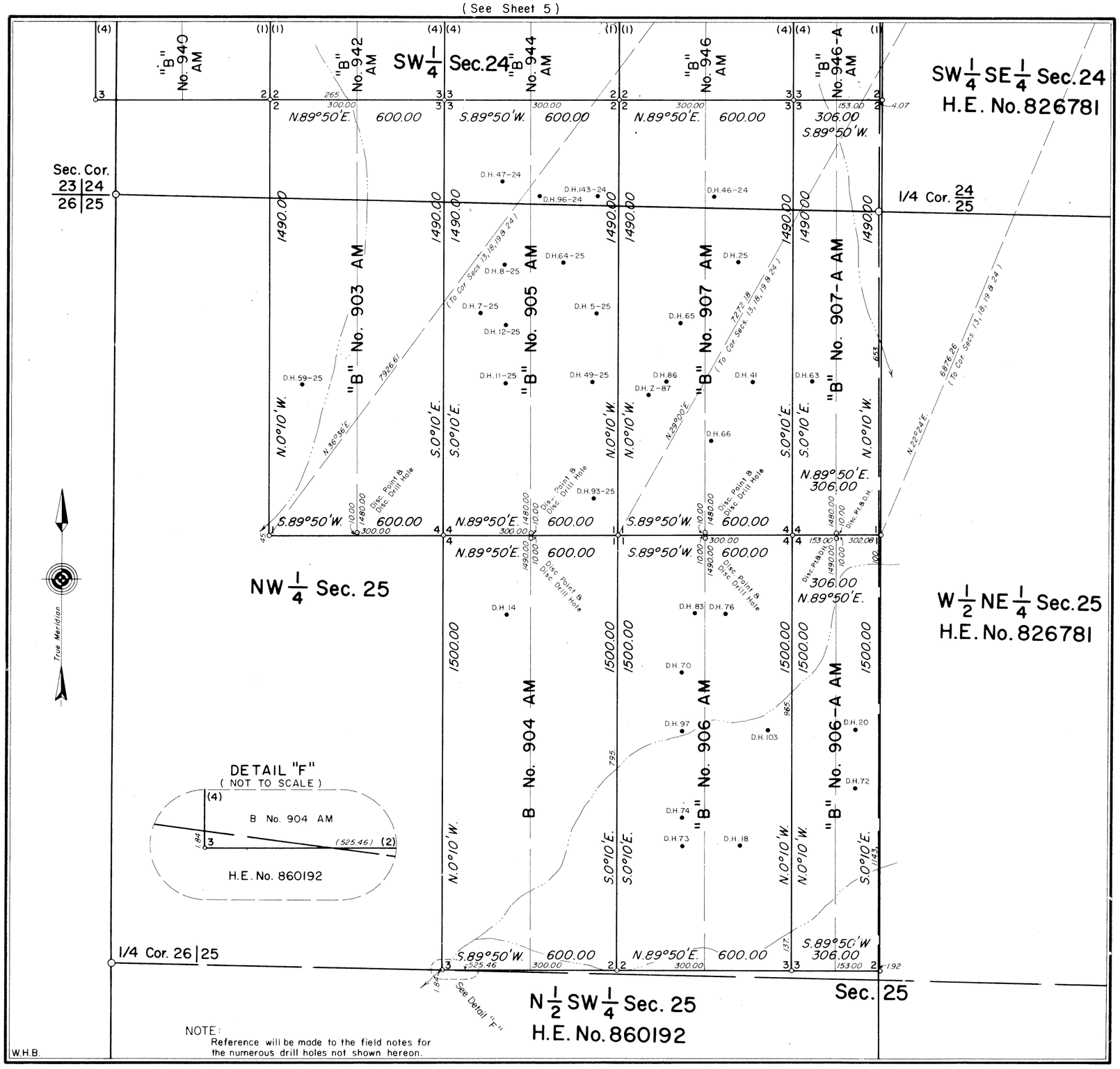

NOTE:
Reference will be made to the field notes for the numerous drill holes not shown hereon.

W.H.B.

MINERAL SURVEY NO. 681 WYOMING

CLAIM OF

THE CLEVELAND – CLIFFS IRON COMPANY

KNOWN AS THE

"B" Nos. 740, 741, 743, 744, 746, 761, 762 to 764, 903, 905 to 907, 940 to 947, 906-A, 907-A & 946-A AM, B No. 904 AM B 1776 to 1779 & 1781 AM, "B" 1780 & 1782 AM AND PUMPKIN 6 to 18, 20, 22, 24, 26 & 28 AM LODES

(NOTE: The name of each lode is suffixed by AM.)

SITUATE IN

Secs. 18 & 19, T. 44 N., R. 75 W., 6th P.M.
Secs. 13, 23, 24 & 25, T. 44 N., R. 76 W., 6th P.M.
Campbell County
Lat. 43° 46' 30" N., Long. 105° 56' W.,
at Cor. No. 4, Pumpkin 24 AM

0 50 100 200 300 400 500 600
Feet

Magnetic Declination, 14° 30' East.

Surveyed, September 13 to November 29, 1971
By William G. Ladd, Mineral Surveyor

UNITED STATES DEPARTMENT OF THE INTERIOR
BUREAU OF LAND MANAGEMENT

Cheyenne, Wyoming *September 24, 1973*

I hereby certify that this plat of Mineral Survey No. 681, Wyoming, is strictly conformable to the field notes of said survey which have been examined and approved.

Richard G. Oakes

Chief, Branch of Cadastral Surveys