7291

Sur. No. 690 Sheet 1 of 7

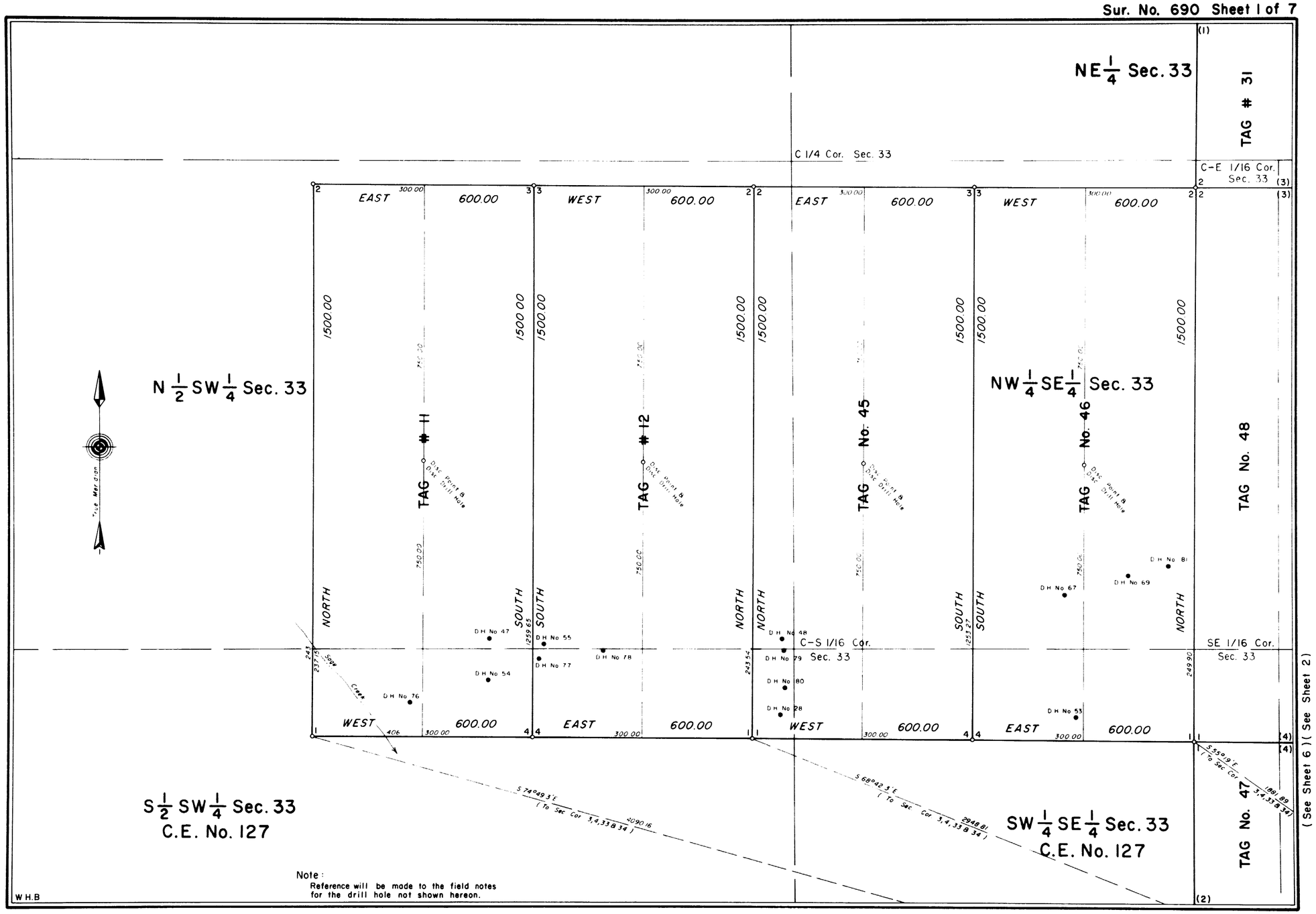

Note:
Reference will be made to the field notes for the drill hole not shown hereon.

690 – 1

7292

(See Sheet 1)

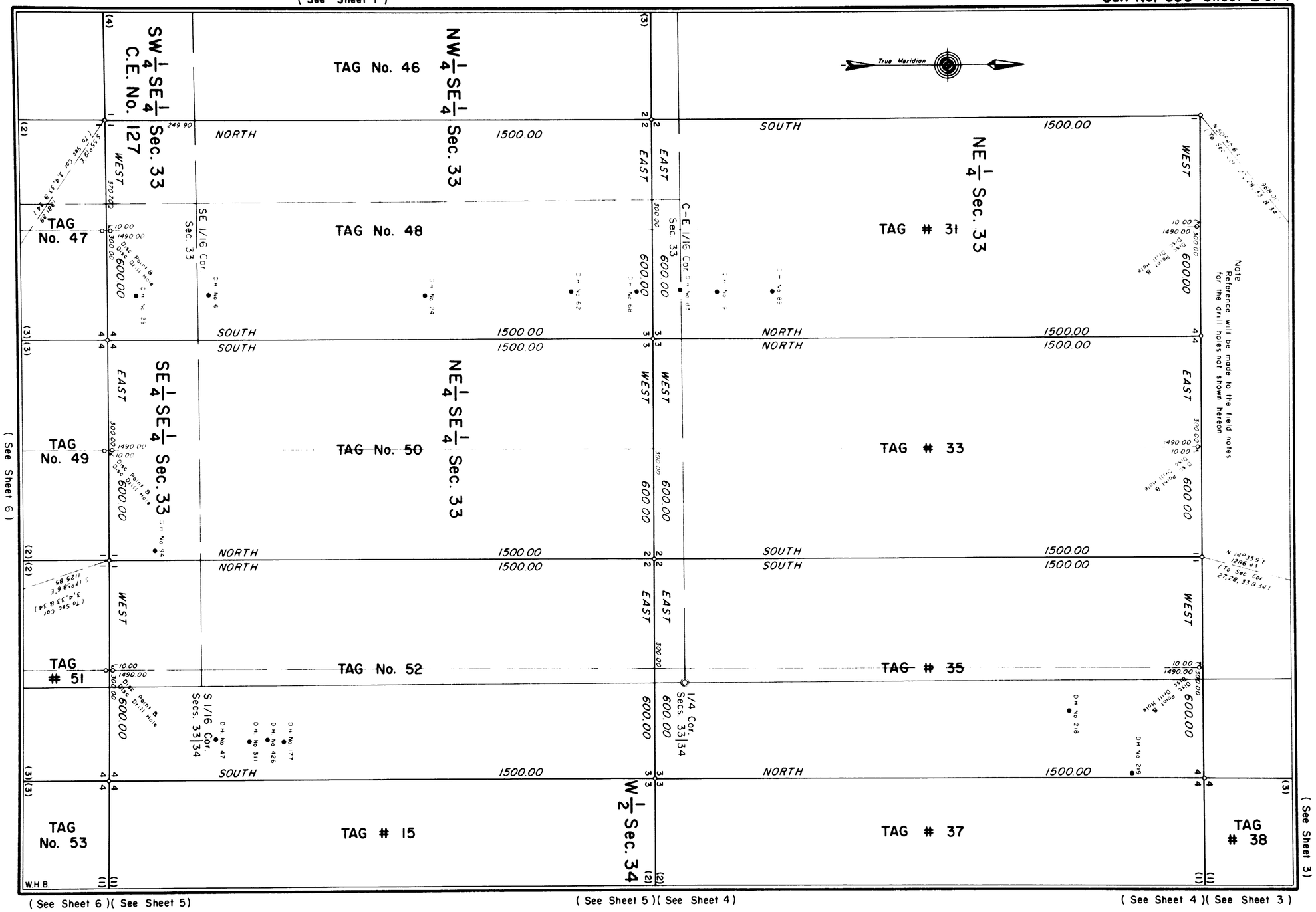

(See Sheet 6)(See Sheet 5)

(See Sheet 5)(See Sheet 4)

(See Sheet 4)(See Sheet 3)

(See Sheet 6)

(See Sheet 3)

690-2

7293

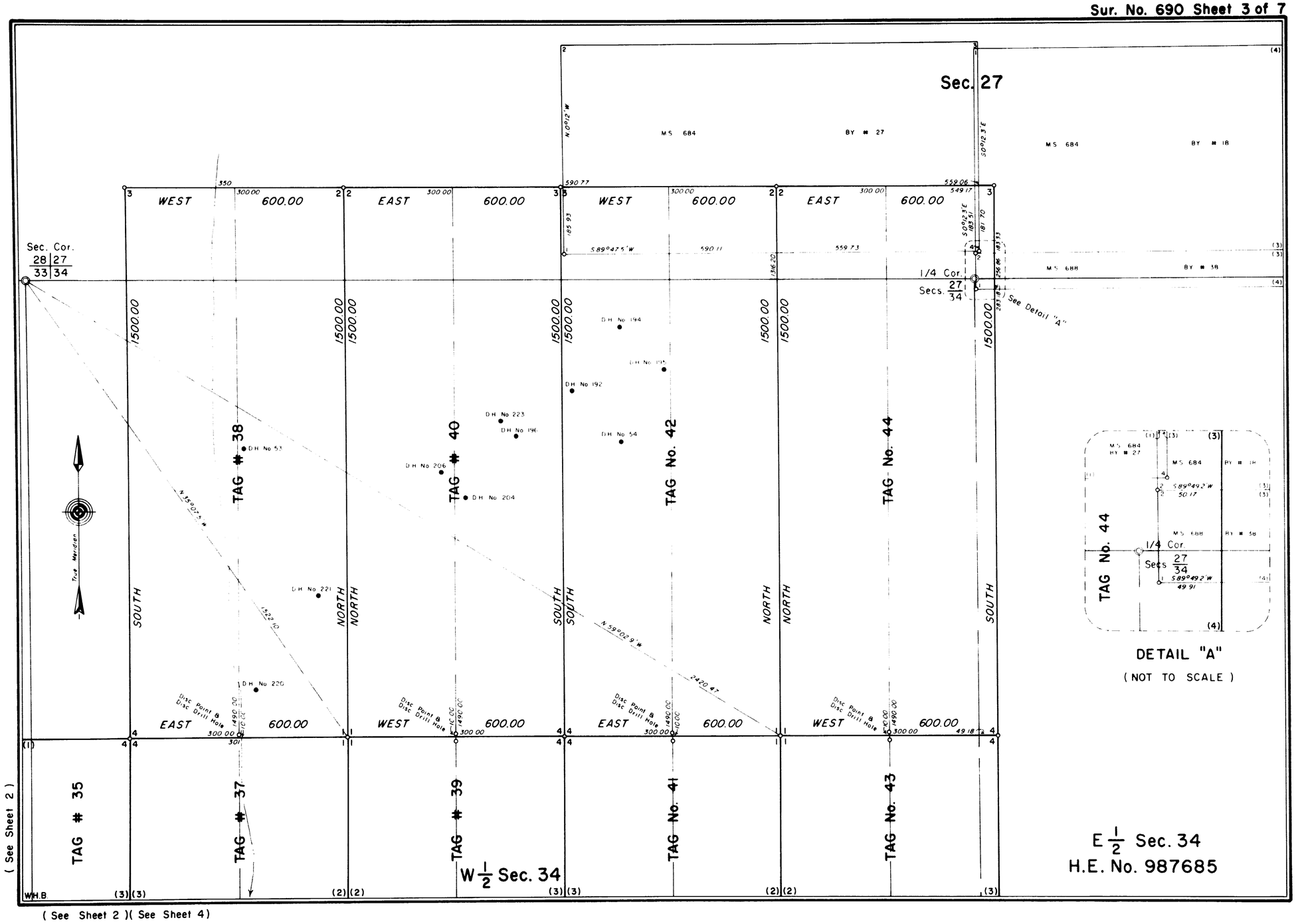
Sec. 27
M.S. 684
BY # 27
M.S. 684
BY # 18
M.S. 688
BY # 38
Sec. Cor.
28 27
33 34
1/4 Cor.
Secs. 27/34
See Detail "A"
WEST
EAST
600.00
1500.00
D.H. No. 194
D.H. No. 195
D.H. No. 192
D.H. No. 223
D.H. No. 196
D.H. No. 53
D.H. No. 206
D.H. No. 204
D.H. No. 54
D.H. No. 221
D.H. No. 220
TAG # 38
TAG # 40
TAG No. 42
TAG No. 44
TAG # 35
TAG # 37
TAG # 39
TAG No. 41
TAG No. 43
SOUTH
NORTH
True Meridian
Disc Point & Disc Drill Hole
W.H.B.
W 1/2 Sec. 34
E 1/2 Sec. 34
H.E. No. 987685
DETAIL "A"
(NOT TO SCALE)
(See Sheet 2)
(See Sheet 2)(See Sheet 4)

690 – 3

7294

(See Sheet 3)

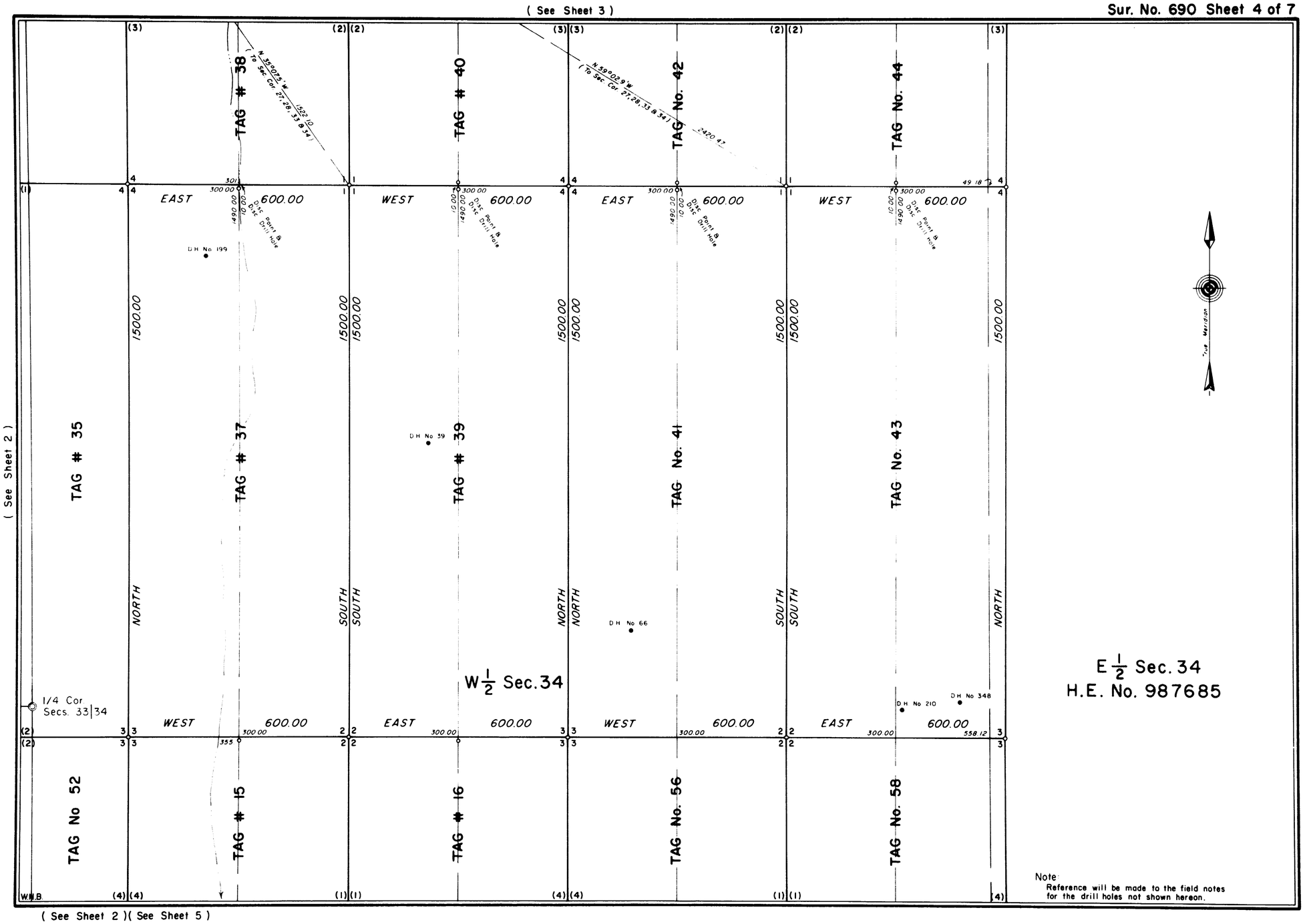

Note:
Reference will be made to the field notes for the drill holes not shown hereon.

(See Sheet 2)(See Sheet 5)

690-4

7295

(See Sheet 2)(See Sheet 4)

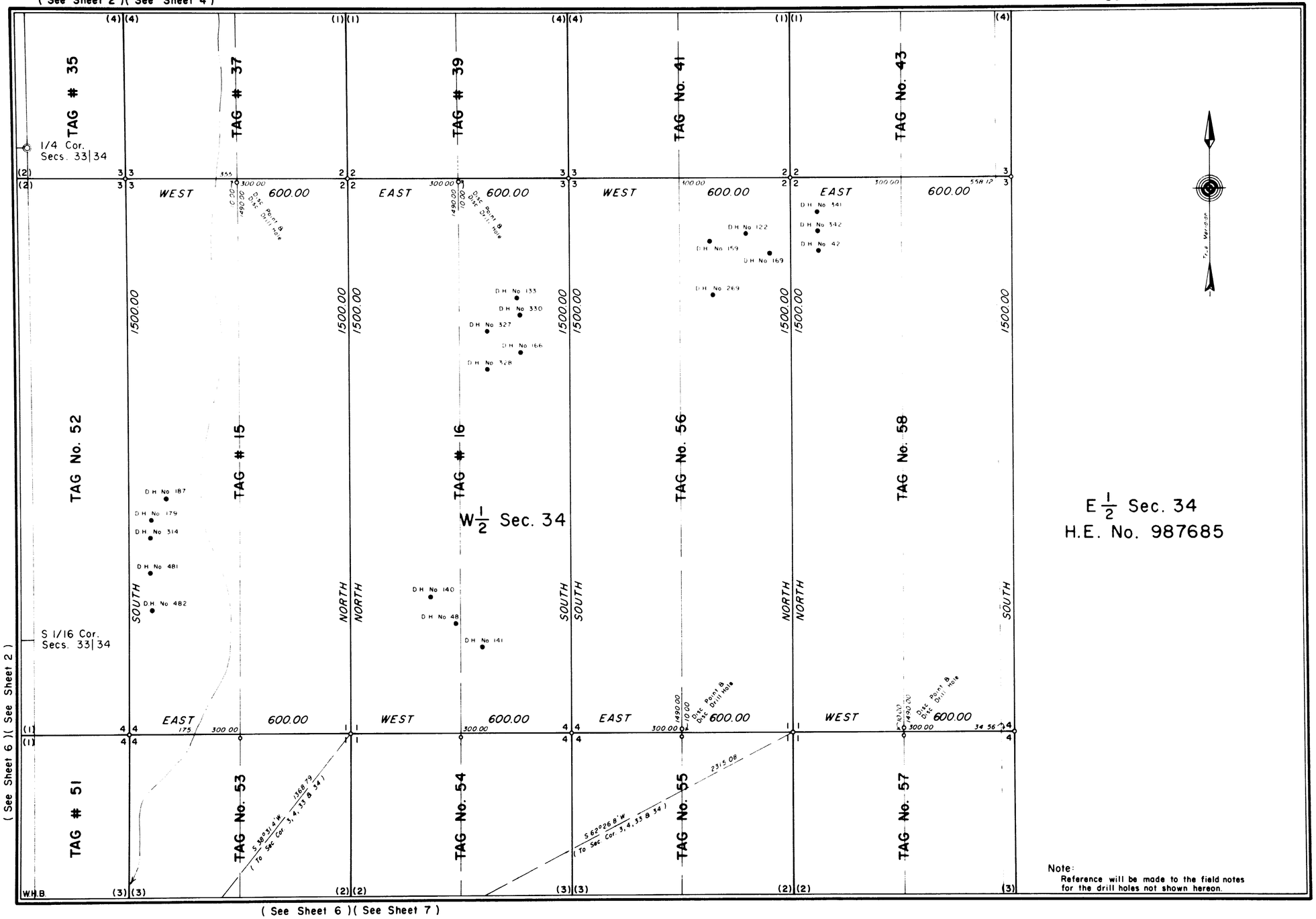

(See Sheet 6)(See Sheet 2)

(See Sheet 6)(See Sheet 7)

690-5

7296

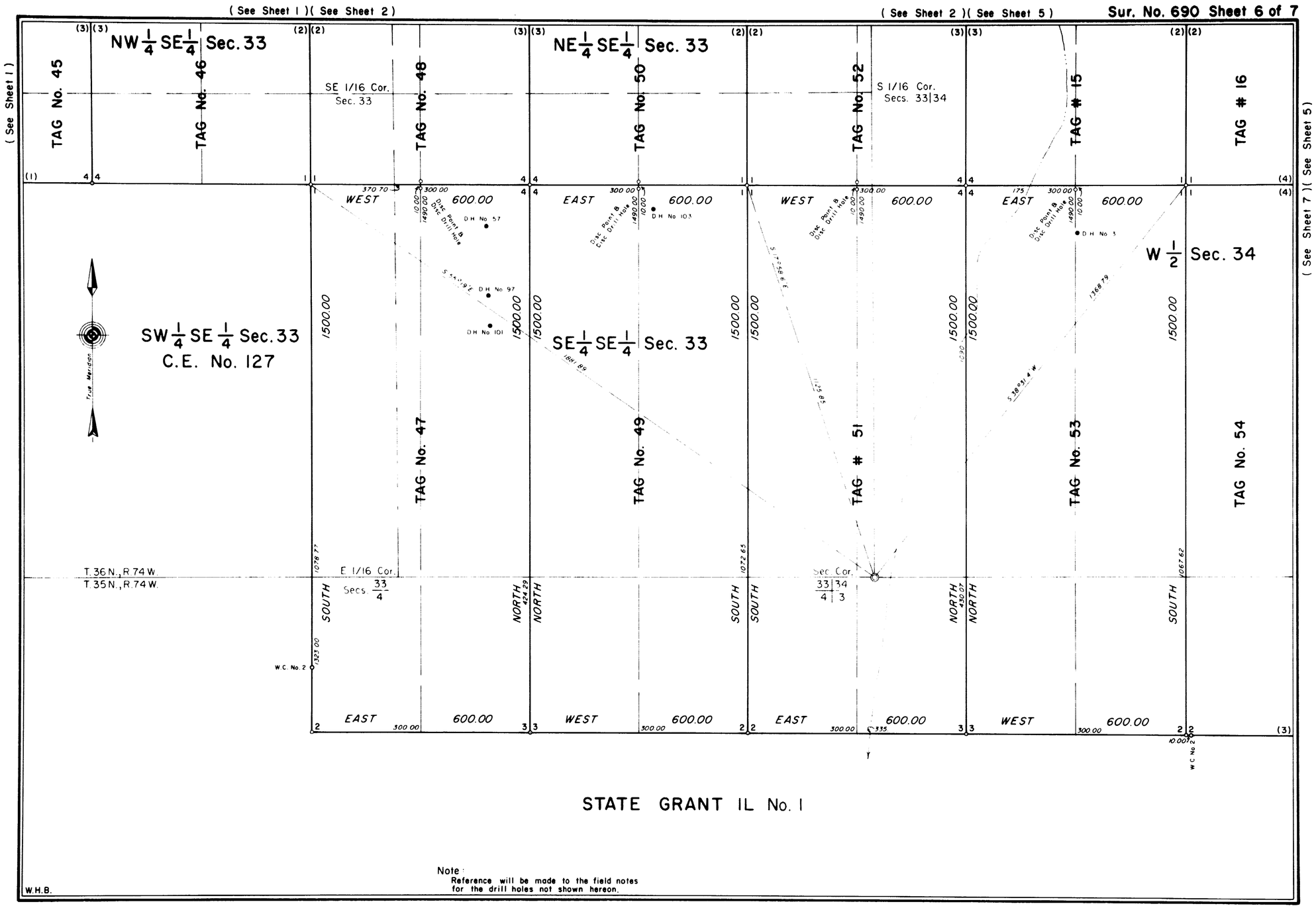

Note:
Reference will be made to the field notes for the drill holes not shown hereon.

690-6

7297

Field Notes and Location Notices

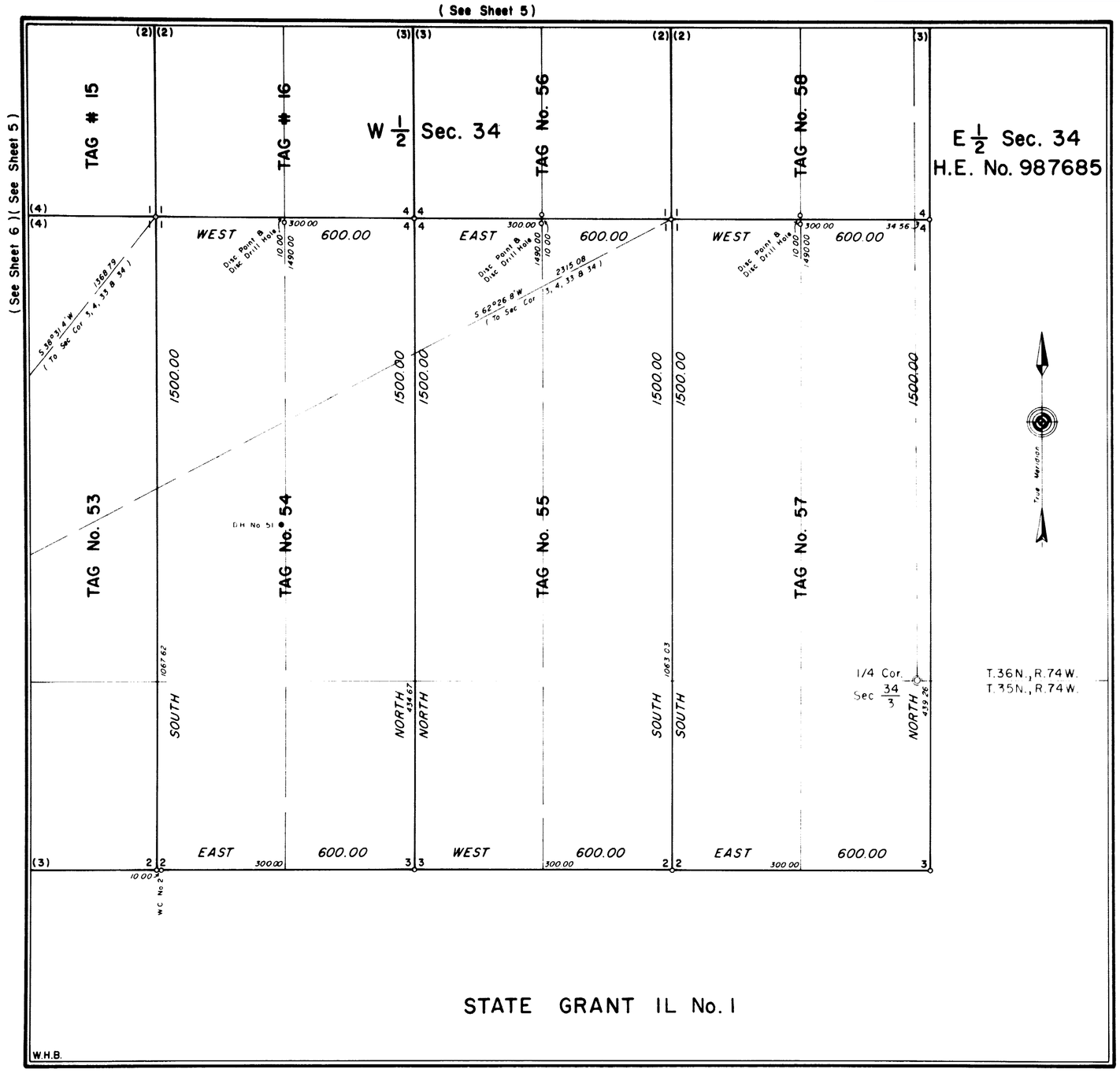

Sur. No. 690 Sheet 7 of 7

MINERAL SURVEY No. 690 WYOMING

CLAIM OF

KERR—McGEE CORPORATION

KNOWN AS THE

TAG #11, #12, #15, #16, #31, #33, #35, #37 to #40 & #51 AND TAG Nos. 41 to 50 & 52 to 58 LODES

SITUATE IN

Secs. 3 & 4, T. 35 N., R. 74 W., 6th P.M.
Secs. 27, 33 & 34, T 36 N., R. 74 W., 6th P.M.
CONVERSE COUNTY
Lat. 43°02.9'N., Long. 105°43.5'W.,
at Cor. No. 2, TAG No. 56 Lode

0 50 100 200 300 400 500 600
Feet
Magnetic Declination, 13° 30' East

Surveyed Dec. 31, 1973 to April 30, 1974
By William G. Ladd, Mineral Surveyor

UNITED STATES DEPARTMENT OF THE INTERIOR
BUREAU OF LAND MANAGEMENT

Cheyenne, Wyoming *December 10, 1975*

I hereby certify that this plat of Mineral Survey No. 690, Wyoming, is strictly conformable to the field notes of said survey which have been examined and approved.

Richard L. Dakes

Chief, Branch of Cadastral Surveys

690-7