7263

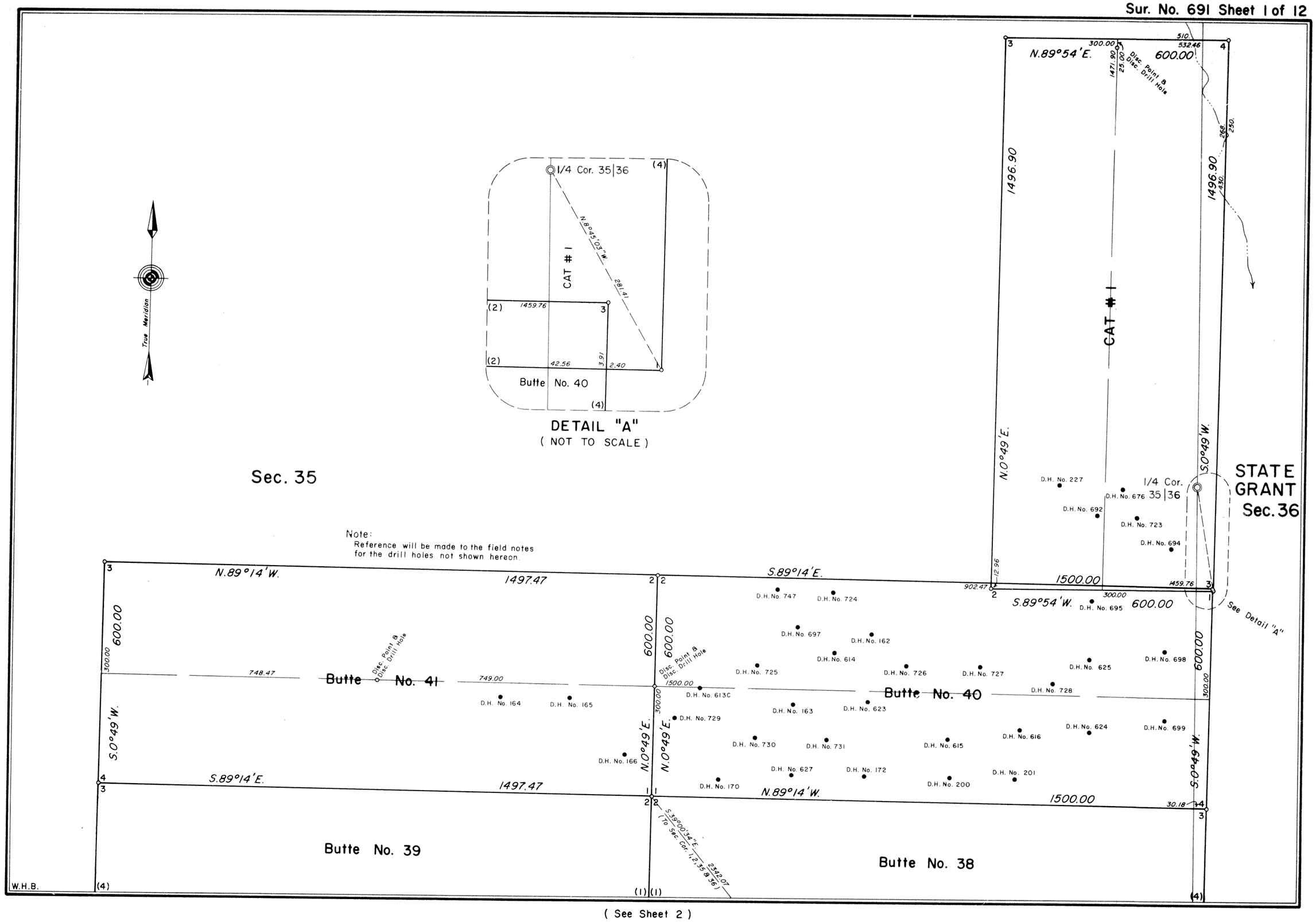

(See Sheet 2)

691-1

7264

(See Sheet 1)

Sur. No. 691 Sheet 2 of 12

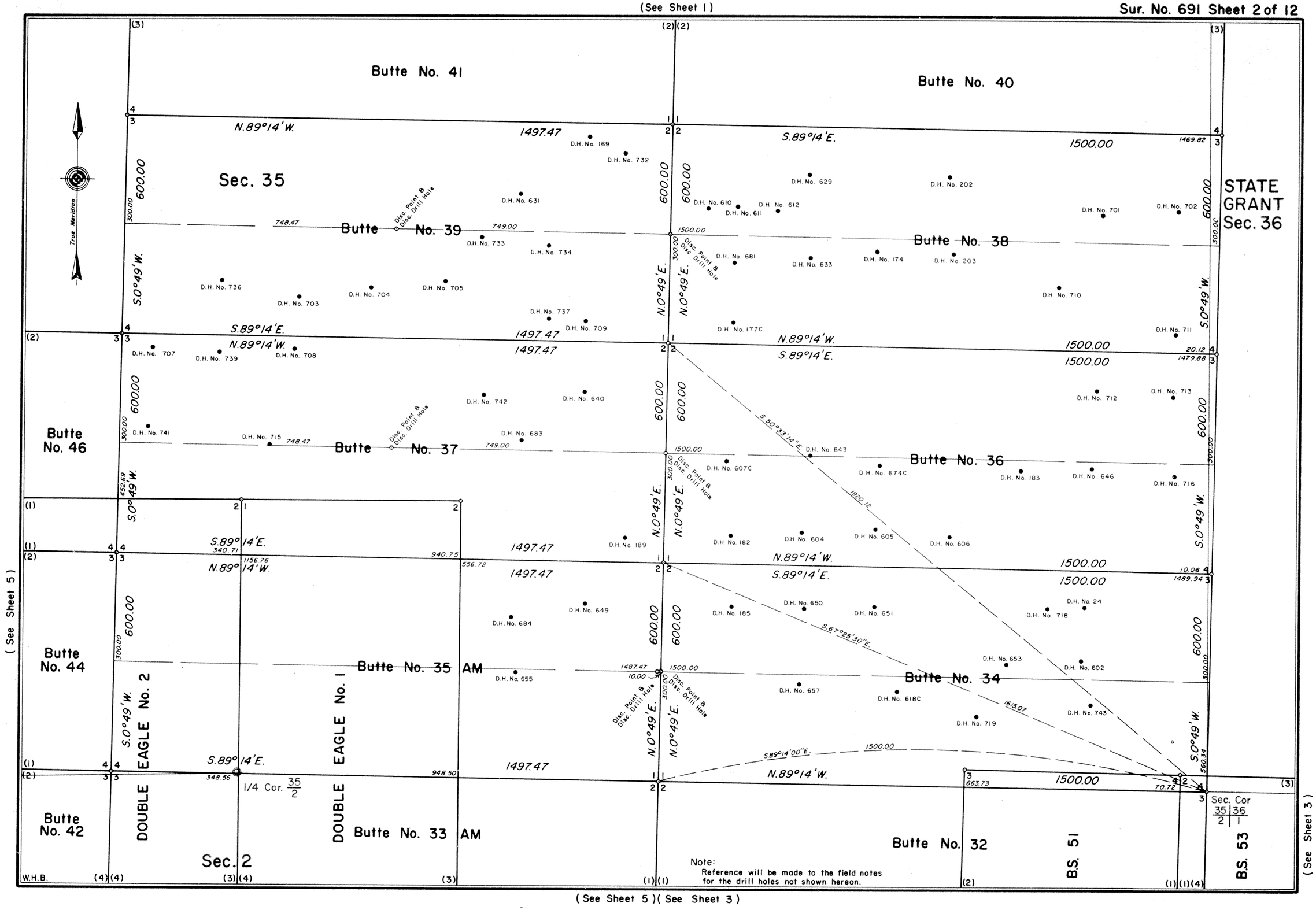

691-2

7265

(See Sheet 2)

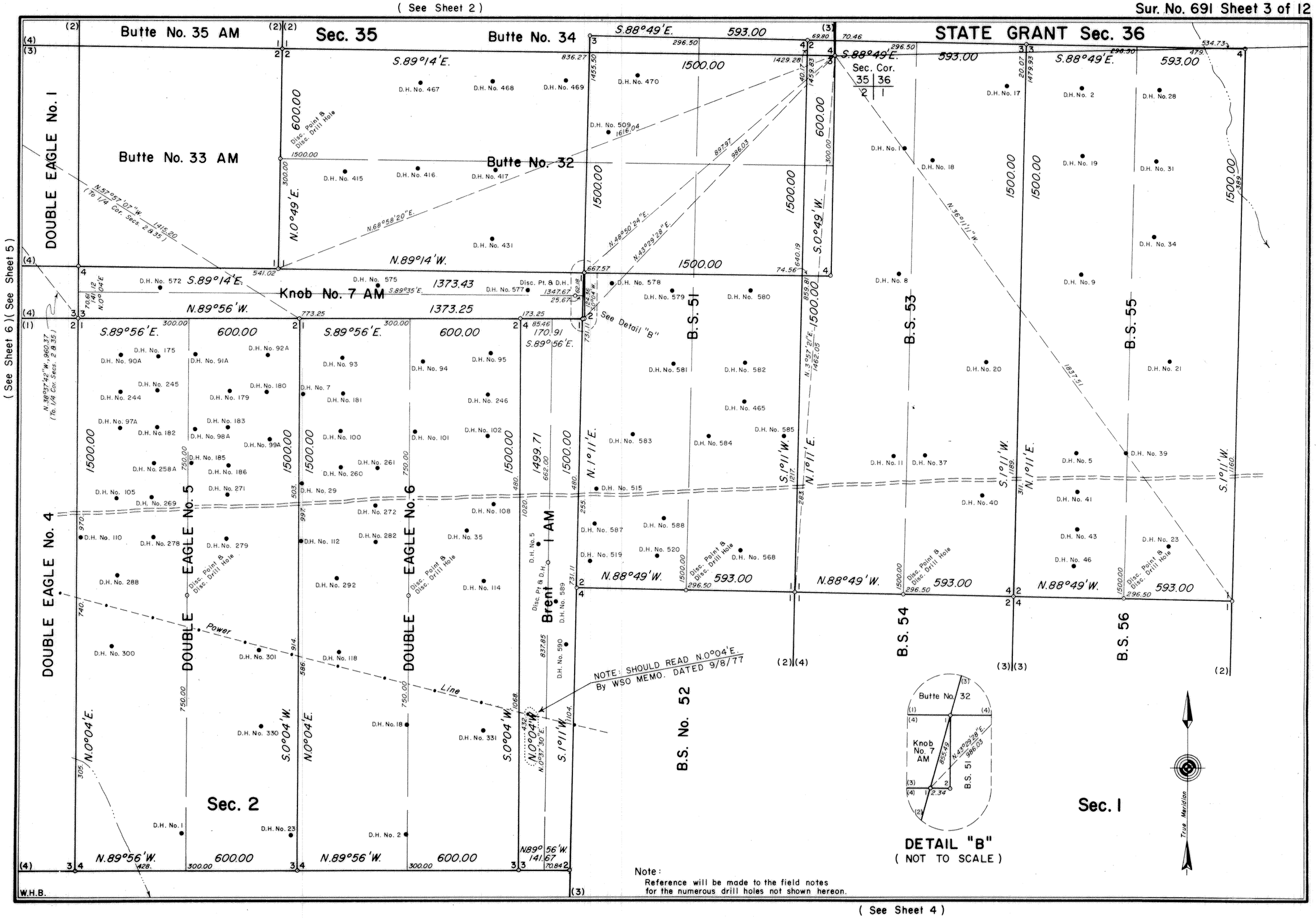

Note:
Reference will be made to the field notes for the numerous drill holes not shown hereon.

(See Sheet 4)

691-3

7266

(See Sheet 3)

(See Sheet 3)

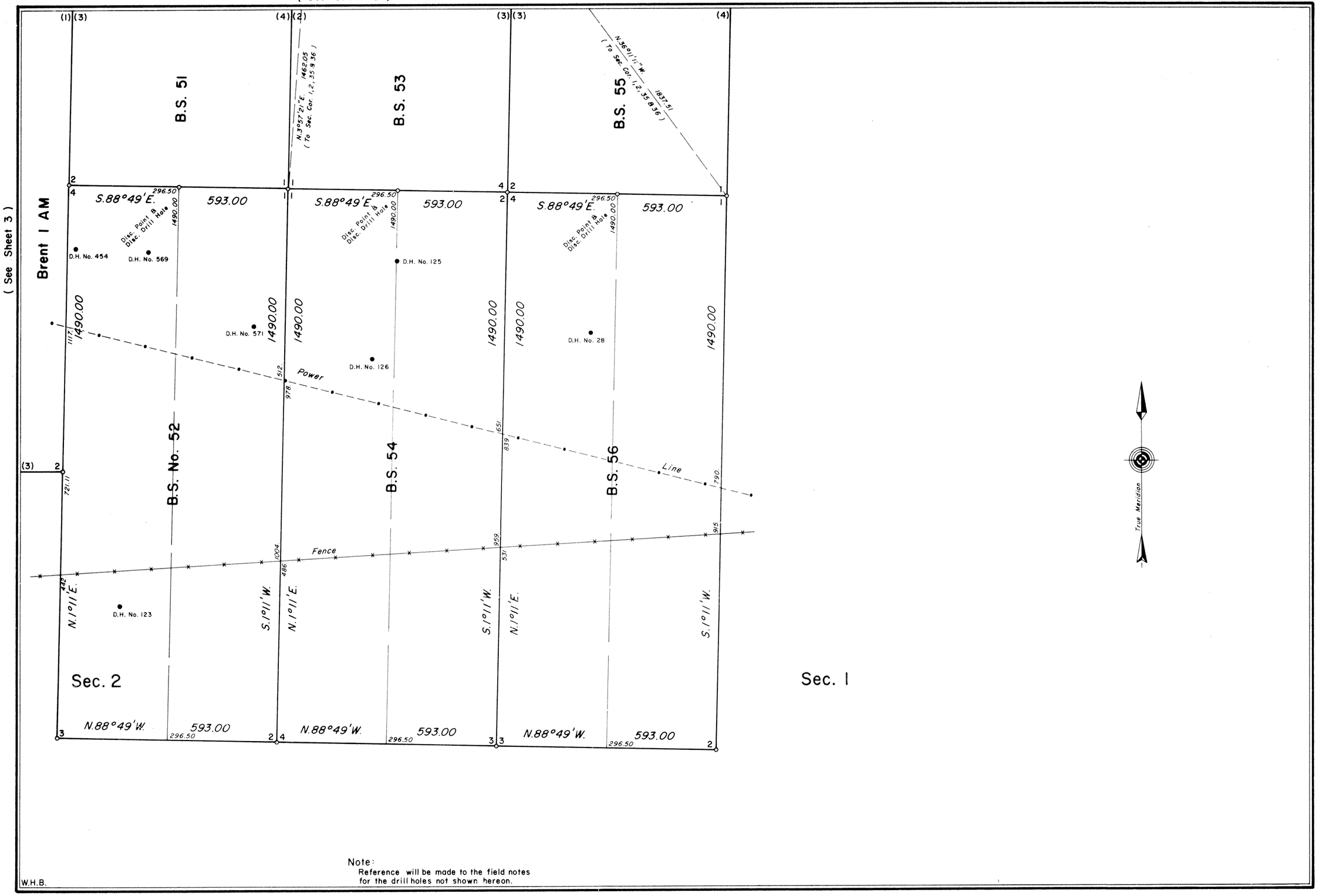

Note:
Reference will be made to the field notes for the drill holes not shown hereon.

W.H.B.

691-4

7267

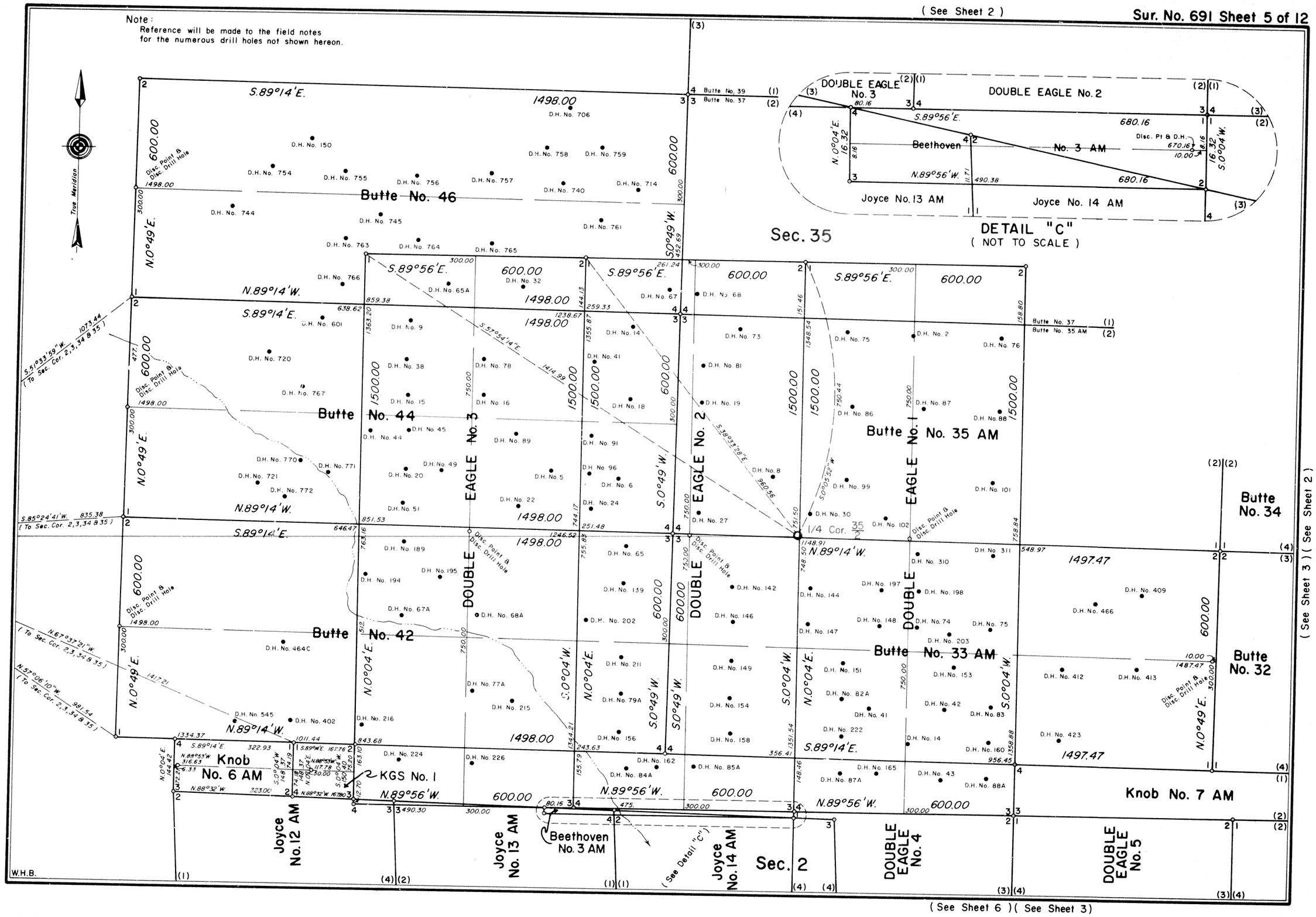
Note:
Reference will be made to the field notes for the numerous drill holes not shown hereon.
(See Sheet 2)
Sur. No. 691 Sheet 5 of 12
True Meridian
Butte No. 46
Butte No. 44
Butte No. 42
Butte No. 35 AM
Butte No. 33 AM
Butte No. 34
Butte No. 32
Knob No. 6 AM
Knob No. 7 AM
DOUBLE EAGLE No. 3
DOUBLE EAGLE No. 2
DOUBLE EAGLE No. 1
DOUBLE EAGLE No. 4
DOUBLE EAGLE No. 5
Joyce No. 12 AM
Joyce No. 13 AM
Joyce No. 14 AM
Beethoven No. 3 AM
KGS No. 1
Sec. 35
Sec. 2
DETAIL "C"
(NOT TO SCALE)
1/4 Cor. 35
(See Detail "C")
(See Sheet 3)
(See Sheet 6)
W.H.B.

691-5

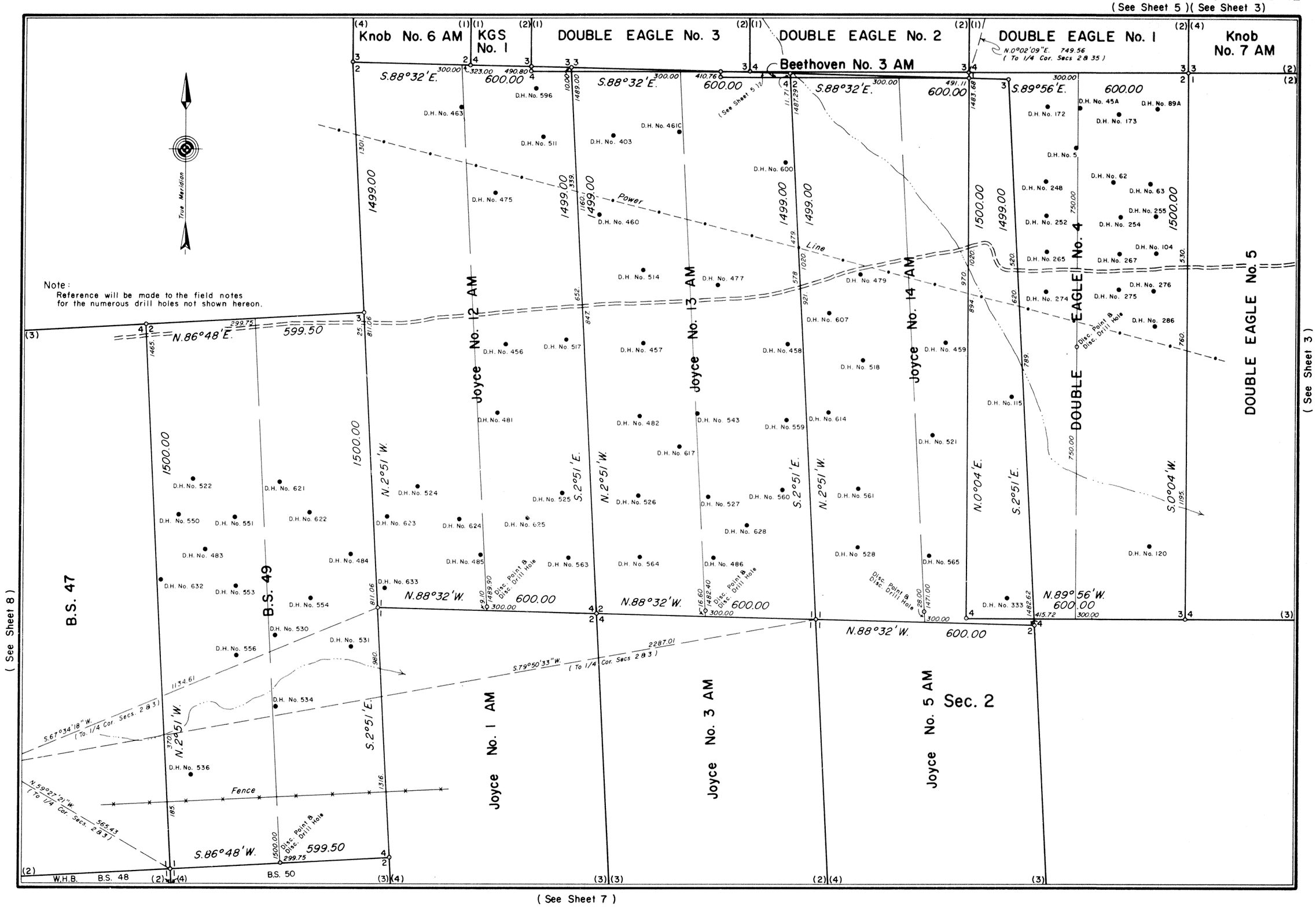
Knob No. 6 AM
KGS No. 1
DOUBLE EAGLE No. 3
DOUBLE EAGLE No. 2
DOUBLE EAGLE No. 1
Knob No. 7 AM
Beethoven No. 3 AM
N.0°02'09"E. 749.56
(To 1/4 Cor. Secs 28 35)
S.88°32'E.
600.00
S.89°56'E.
True Meridian
Note:
Reference will be made to the field notes for the numerous drill holes not shown hereon.
N.86°48'E.
599.50
Power
Line
Joyce No. 12 AM
Joyce No. 13 AM
Joyce No. 14 AM
DOUBLE EAGLE No. 4
DOUBLE EAGLE No. 5
B.S. 47
B.S. 49
N.2°51'W.
S.2°51'E.
N.0°04'E.
S.0°04'W.
N.88°32'W.
N.89°56'W.
S.79°50'33"W.
(To 1/4 Cor. Secs 28 3)
S.67°34'18"W.
(To 1/4 Cor. Secs. 28 3)
N.59°27'21"W.
(To 1/4 Cor. Secs. 28 3)
Fence
Disc. Point & Disc. Drill Hole
S.86°48'W.
Joyce No. 1 AM
Joyce No. 3 AM
Joyce No. 5 AM
Sec. 2
W.H.B.
B.S. 48
B.S. 50
(See Sheet 8)
(See Sheet 3)
(See Sheet 7)

7269

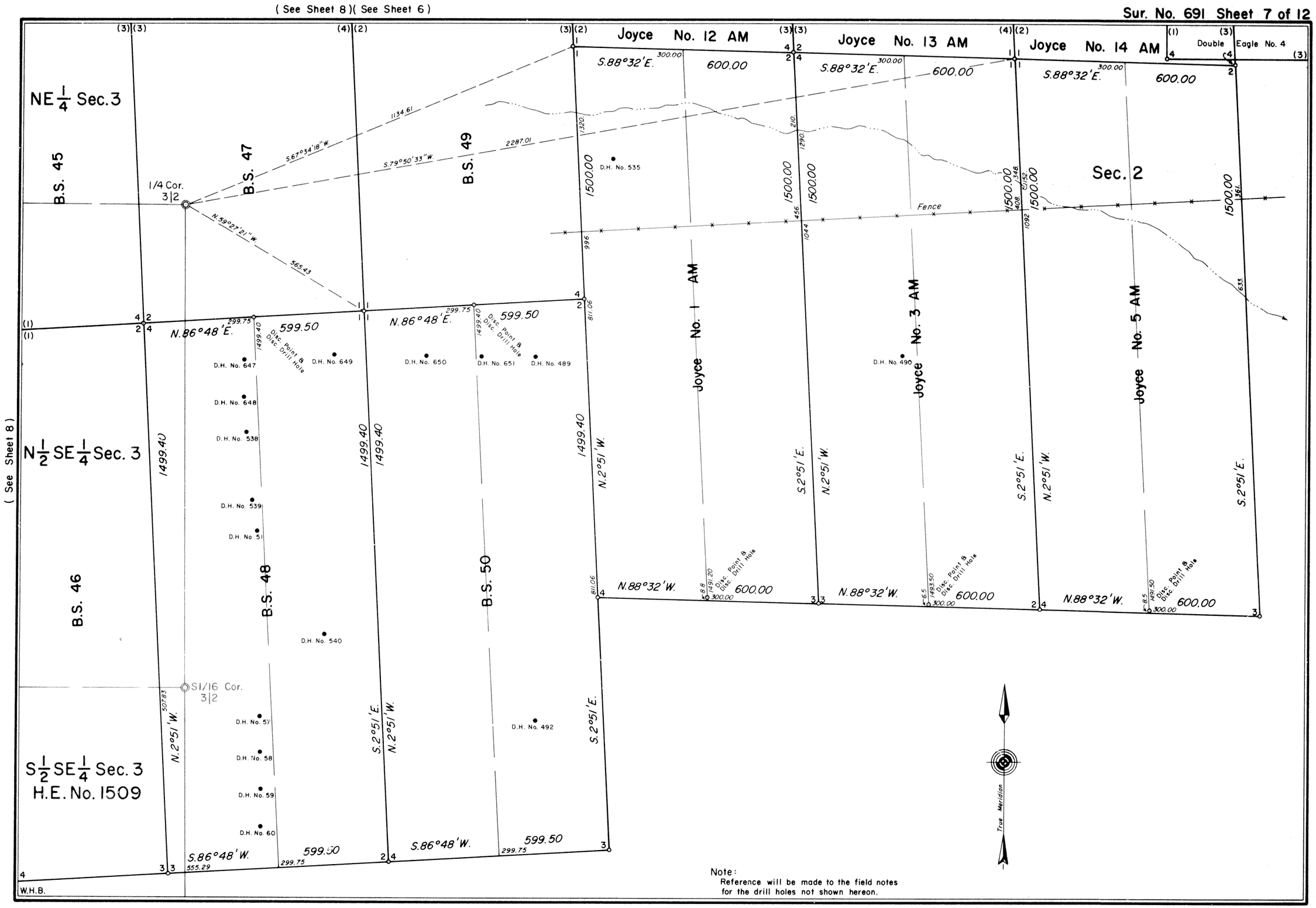

Note:
Reference will be made to the field notes for the drill holes not shown hereon.

691-7

7270

(See Sheet 9)(See Sheet 10)

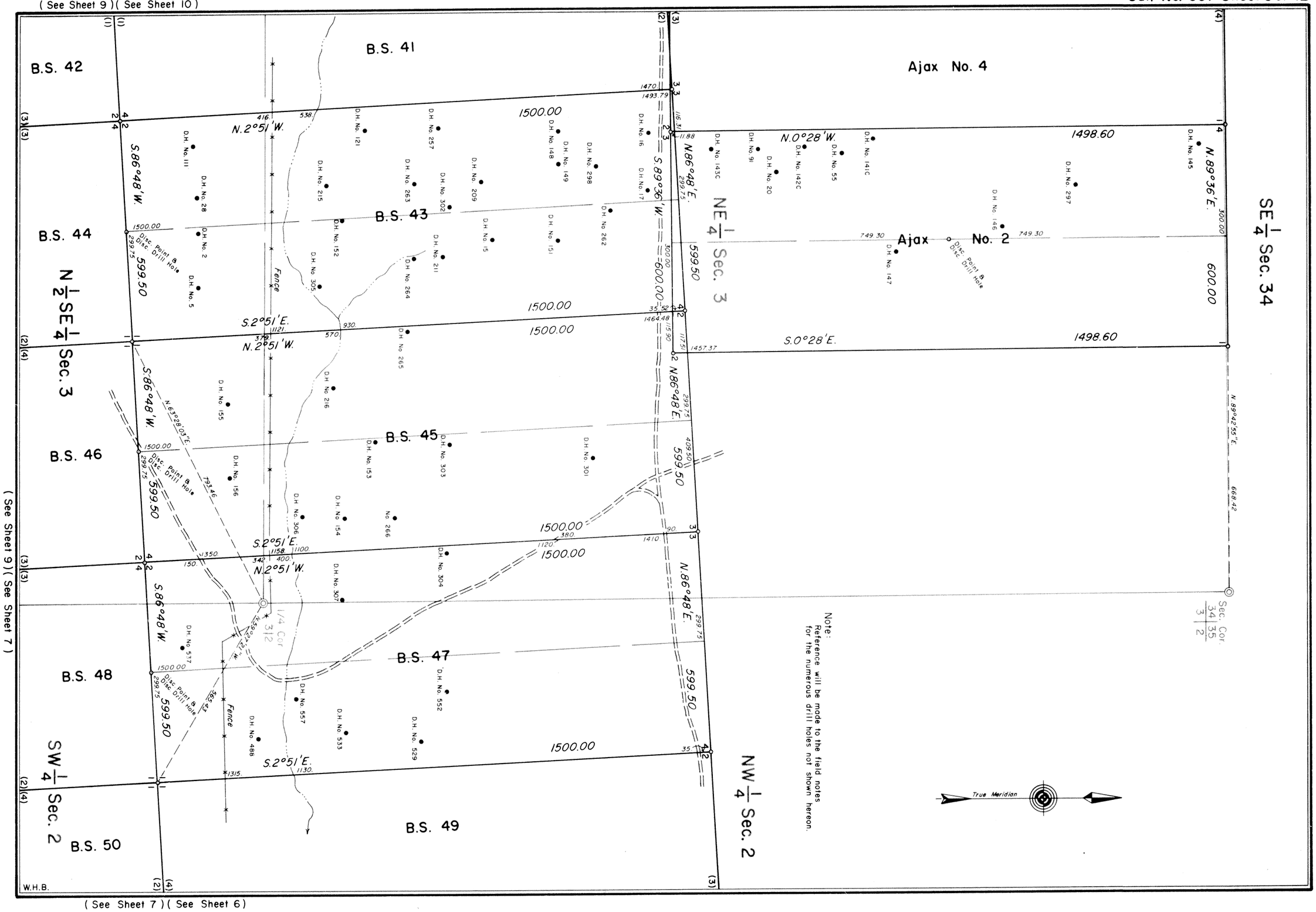

(See Sheet 9)(See Sheet 7)

(See Sheet 7)(See Sheet 6)

691-8

7271

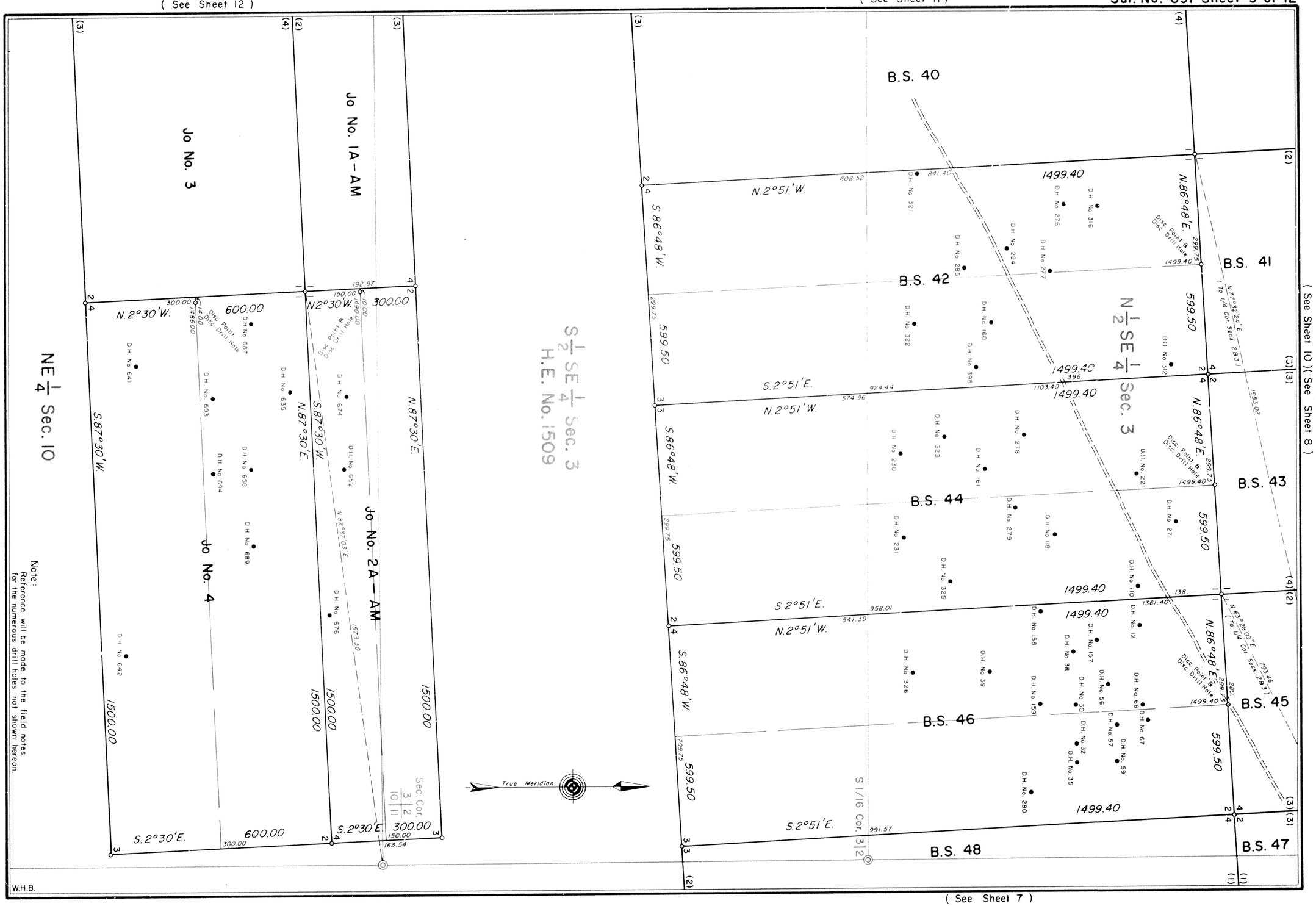
(See Sheet 12)
(See Sheet 11)
(See Sheet 10)(See Sheet 8)
(See Sheet 7)
Jo No. 3
Jo No. 4
Jo No. 1A—AM
Jo No. 2A—AM
NE 1/4 Sec. 10
S 1/2 SE 1/4 Sec. 3
H.E. No. 1509
N 1/2 SE 1/4 Sec. 3
B.S. 40
B.S. 41
B.S. 42
B.S. 43
B.S. 44
B.S. 45
B.S. 46
B.S. 47
B.S. 48
N.2°30'W.
S.2°30'E.
N.87°30'E.
S.87°30'W.
N.2°51'W.
S.2°51'E.
S.86°48'W.
N.86°48'E.
S 1/16 Cor. 3/2
Sec. Cor. 3/2 10/11
True Meridian
Disc. Point & Disc. Drill Hole
Note:
Reference will be made to the field notes for the numerous drill holes not shown hereon.
W.H.B.

691—9

7272

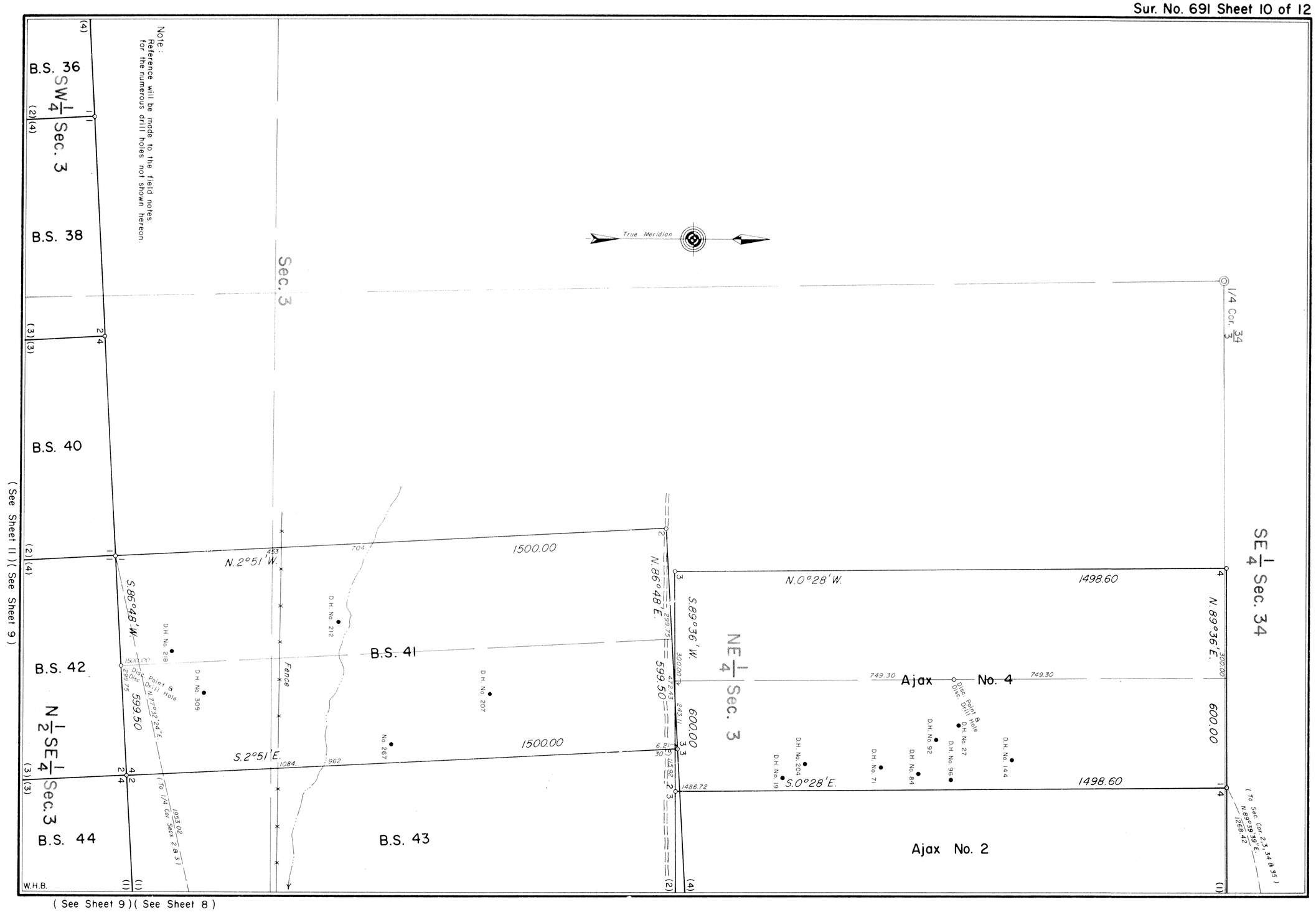
Note:
Reference will be made to the field notes for the numerous drill holes not shown hereon.
True Meridian
1/4 Cor. 34/3
SE 1/4 Sec. 34
Sec. 3
B.S. 36
SW 1/4 Sec. 3
B.S. 38
B.S. 40
B.S. 42
N 1/2 SE 1/4 Sec. 3
B.S. 44
B.S. 41
B.S. 43
NE 1/4 Sec. 3
Ajax No. 4
Ajax No. 2
N.2°51'W.
S.2°51'E.
S.86°48'W.
N.86°48'E.
S.89°36'W.
N.89°36'E.
N.0°28'W.
S.0°28'E.
1500.00
599.50
600.00
1498.60
749.30
Fence
D.H. No. 218
D.H. No. 309
D.H. No. 212
D.H. No. 207
No. 267
D.H. No. 19
D.H. No. 204
D.H. No. 71
D.H. No. 84
D.H. No. 92
D.H. No. 96
D.H. No. 27
D.H. No. 144
Disc. Point & Disc. Drill Hole
(See Sheet 11)(See Sheet 9)
(See Sheet 9)(See Sheet 8)
W.H.B.

691-10

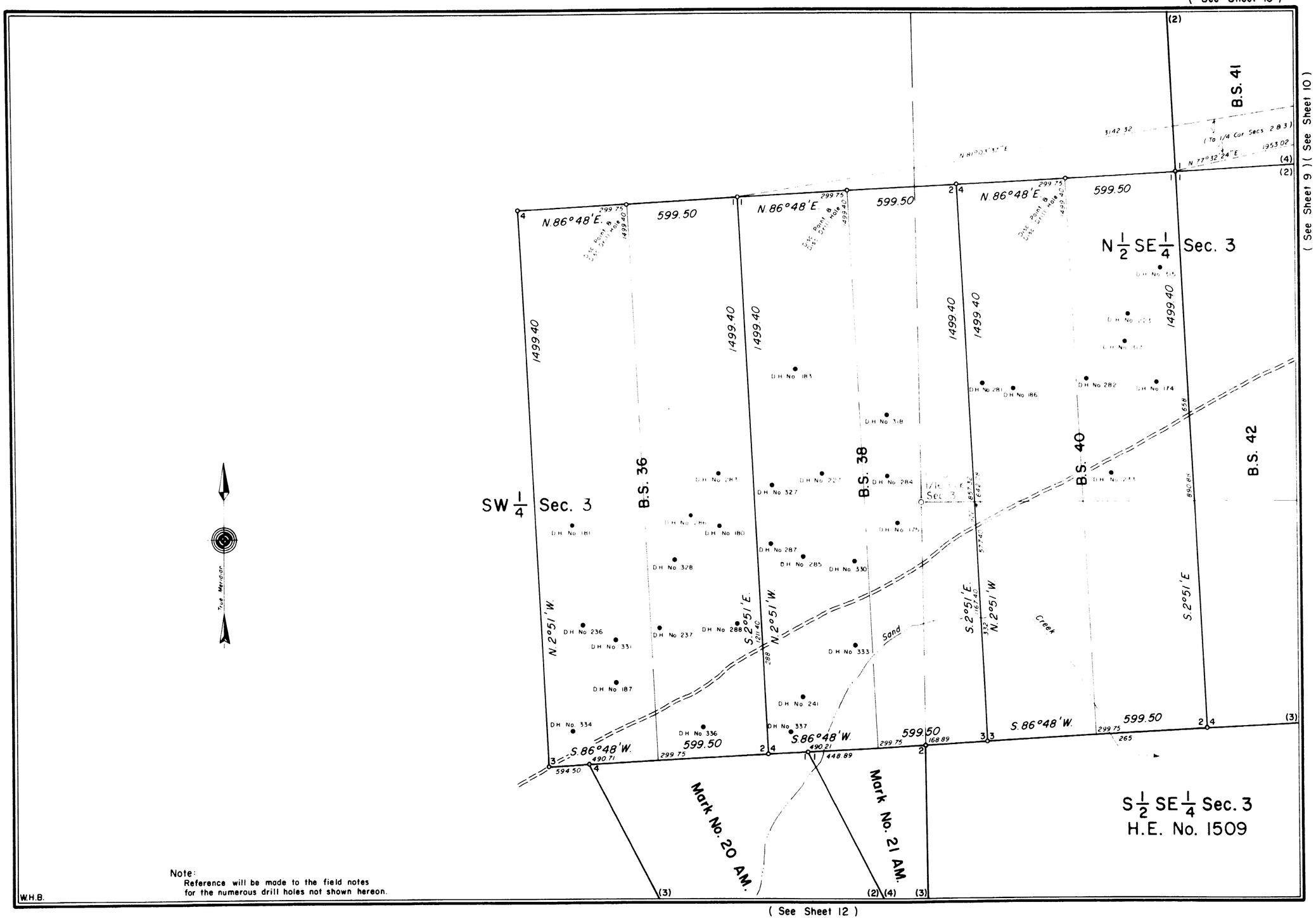

Note:
Reference will be made to the field notes for the numerous drill holes not shown hereon.

W.H.B.

7274

Field Notes and Location Notices

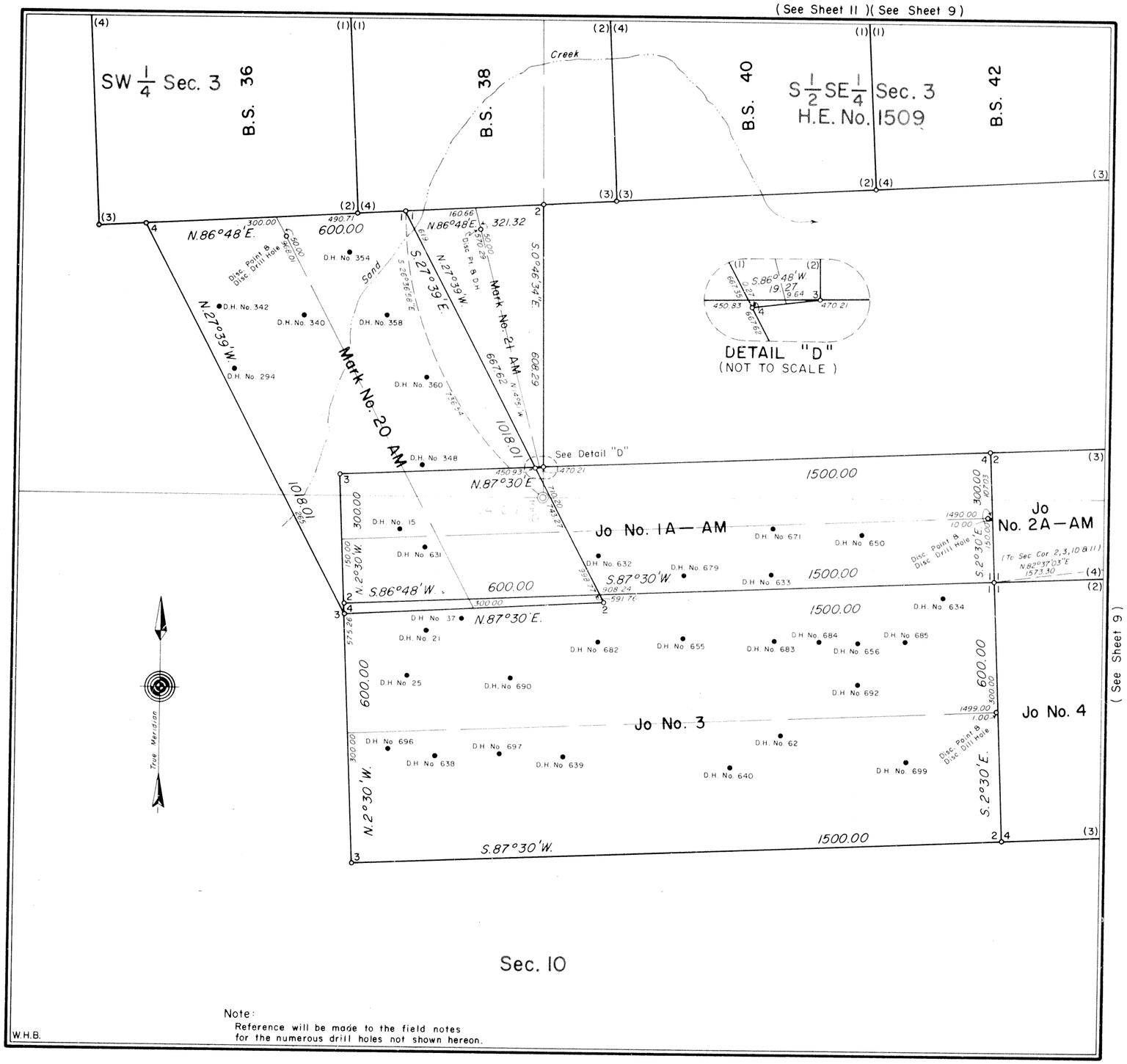

Note:
Reference will be made to the field notes for the numerous drill holes not shown hereon.

Sur. No. 691 Sheet 12 of 12

MINERAL SURVEY No. 691 WYOMING

CLAIM OF

KGS — JV

KNOWN AS THE

CAT # 1, Butte Nos. 32, 34, 36 to 42, 44 & 46, Butte Nos. 33 AM. & 35 AM., DOUBLE EAGLE Nos. 1 to 6, Knob Nos. 6AM. & 7AM., Brent 1AM., Beethoven No. 3AM., KGS No. 1, Joyce Nos. 1AM., 3AM., 5AM. & 12 AM. to 14AM., B.S. 36, 38 & 40 to 56, Ajax Nos. 2 & 4, Mark Nos. 20AM. & 21AM., Jo Nos. 1A-AM & 2A-AM AND Jo Nos. 3 & 4 LODES

SITUATE IN
Secs. 34, 35 & 36, T. 28 N., R. 79 W., 6th P.M.
Secs. 1, 2, 3 & 10, T. 27 N., R. 79 W., 6th P.M.
CARBON COUNTY
Lat. 42° 20' 50" N., Long. 106° 15' 34" W.
at Cor. No. 3, Butte No. 32 Lode

0 50 100 200 300 400 500 600
Feet

Magnetic Declination, 14°30' East

Surveyed, Nov. 21, 1973 to December 12, 1974
By Robert Jack Smith, Mineral Surveyor

UNITED STATES DEPARTMENT OF THE INTERIOR
BUREAU OF LAND MANAGEMENT

Cheyenne, Wyoming *June 9, 1975*

I hereby certify that this plat of Mineral Survey No. 691, Wyoming, is strictly conformable to the field notes of said survey which have been examined and approved.

Richard L. Dakes

Chief, Branch of Cadastral Surveys

691—12