7307

Sur. No. 693 Sheet 1 of 3

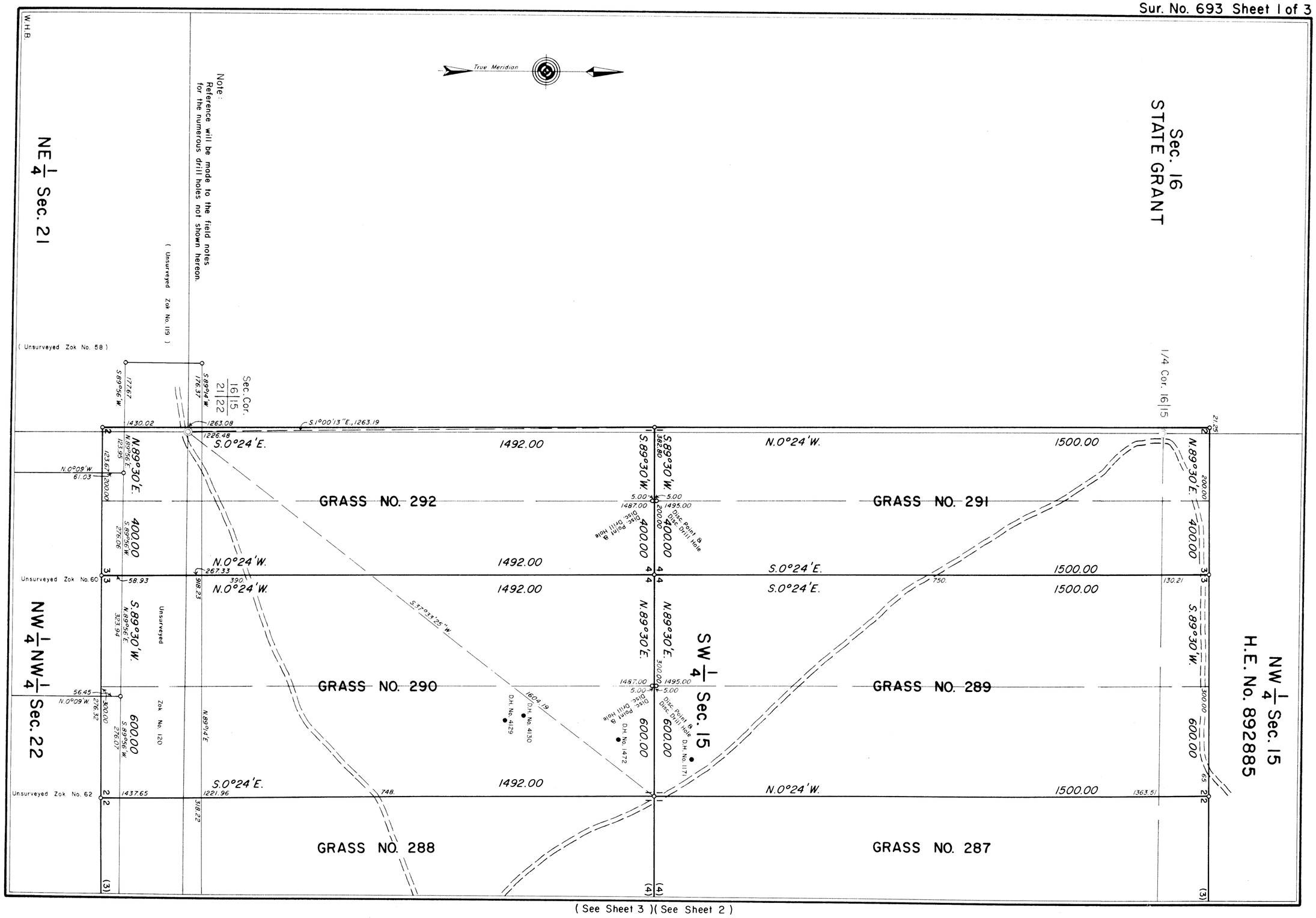

(See Sheet 3)(See Sheet 2)

693-1

7308

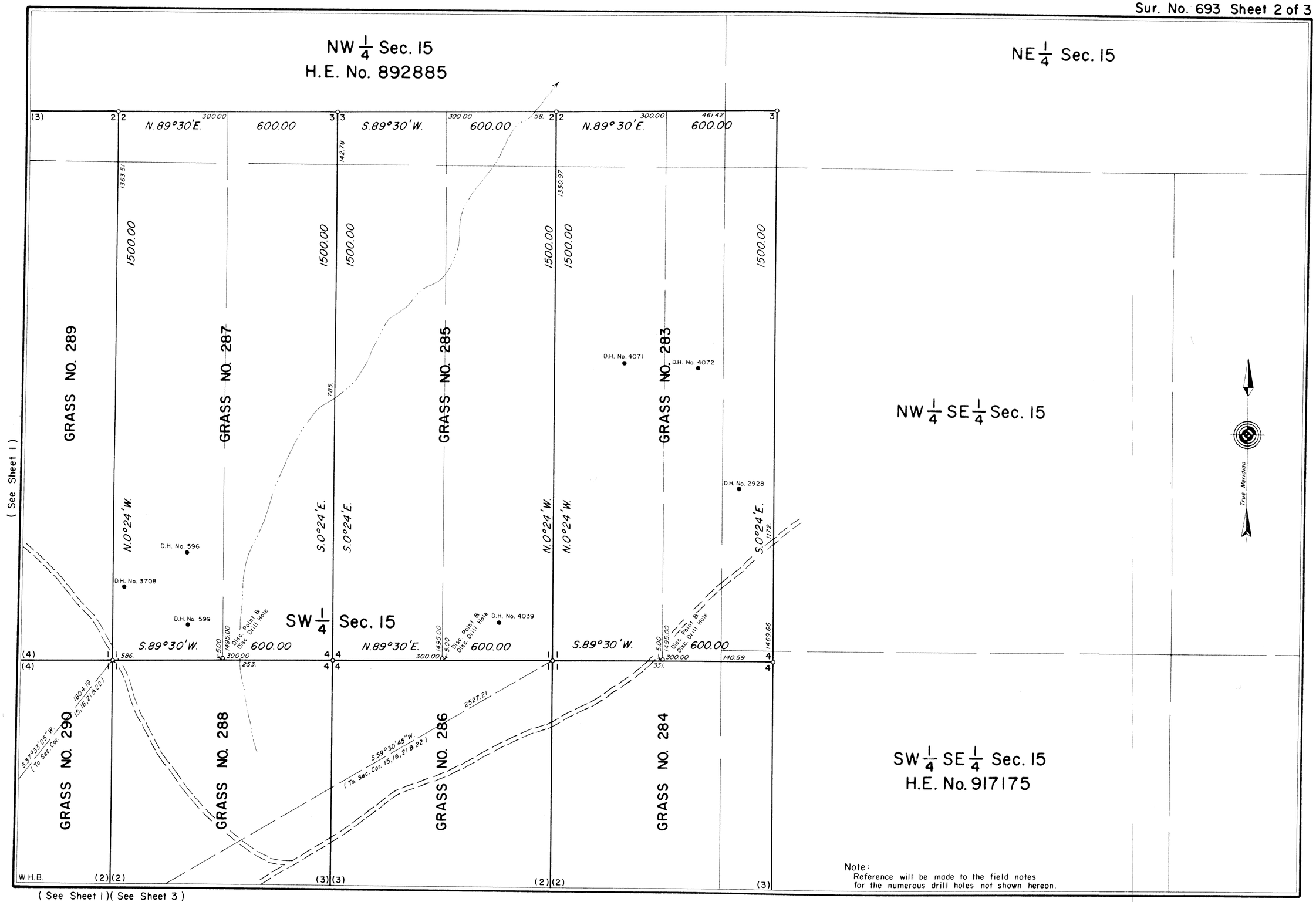

Note:
Reference will be made to the field notes for the numerous drill holes not shown hereon.

693-2

7309

Field Notes and Location Notices

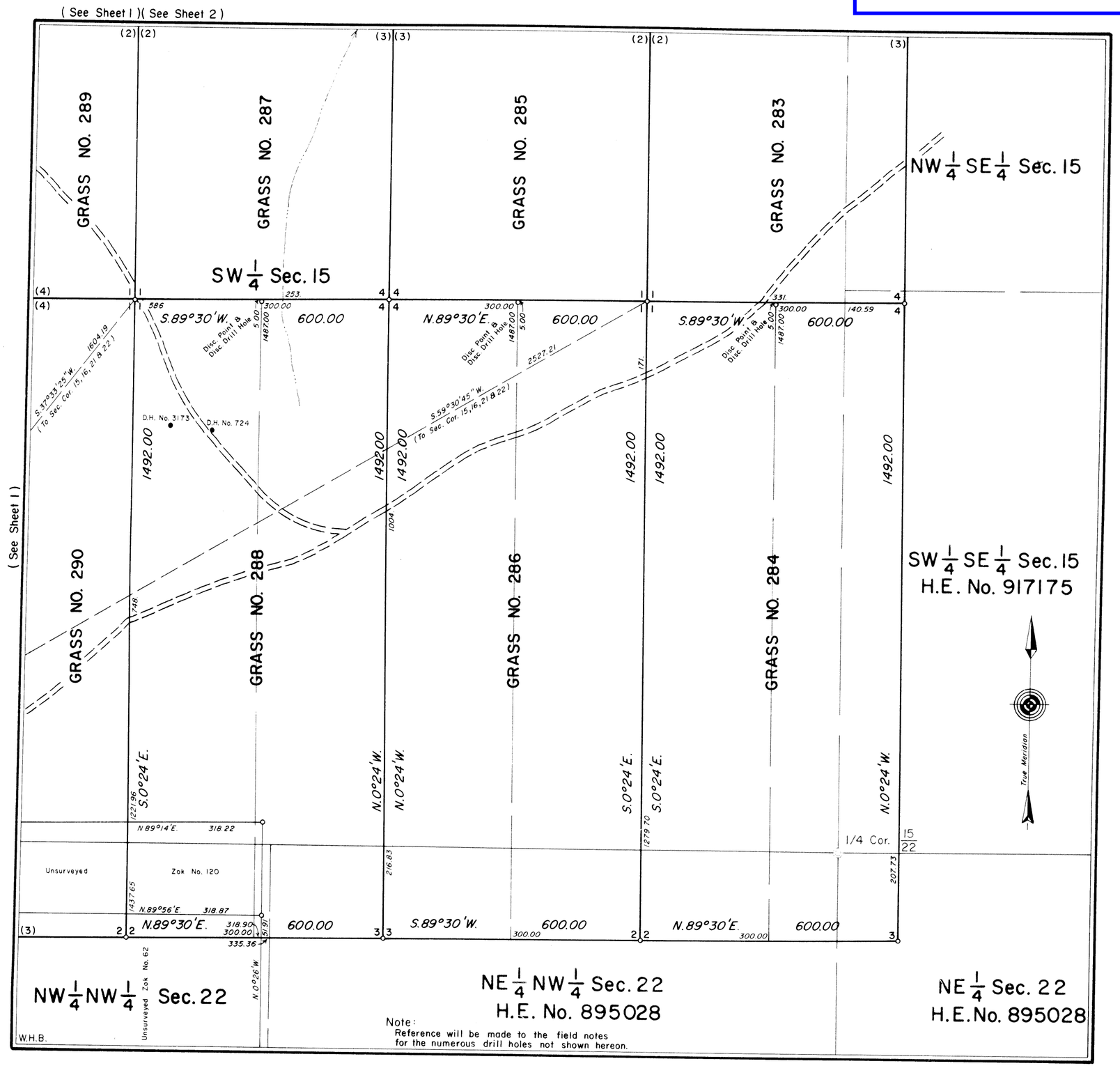

Note:
Reference will be made to the field notes for the numerous drill holes not shown hereon.

Sur. No. 693 Sheet 3 of 3

MINERAL SURVEY No. 693 WYOMING

CLAIM OF

ROCKY MOUNTAIN ENERGY COMPANY

KNOWN AS THE

GRASS NOs. 283 to 292 LODES

SITUATE IN
Secs. 15, 16, 21 & 22, T.38N., R.73W., 6th P.M.
CONVERSE COUNTY
Lat. 43°15'47"N., Long. 105°37'07"W.,
at Cor. No. 4, Grass No. 289

0 50 100 200 300 400 500 600
Feet
Magnetic Declination, 13° 30' East.

Surveyed, October 14, 1974 to April 16, 1975
By William G. Ladd, Mineral Surveyor.

UNITED STATES DEPARTMENT OF THE INTERIOR
BUREAU OF LAND MANAGEMENT

Cheyenne, Wyoming *September 28, 1976*

I hereby certify that this plat of Mineral Survey No. 693, Wyoming, is strictly conformable to the field notes of said survey which have been examined and approved.

Richard L. Dakes
Chief, Branch of Cadastral Surveys

693-3