7397

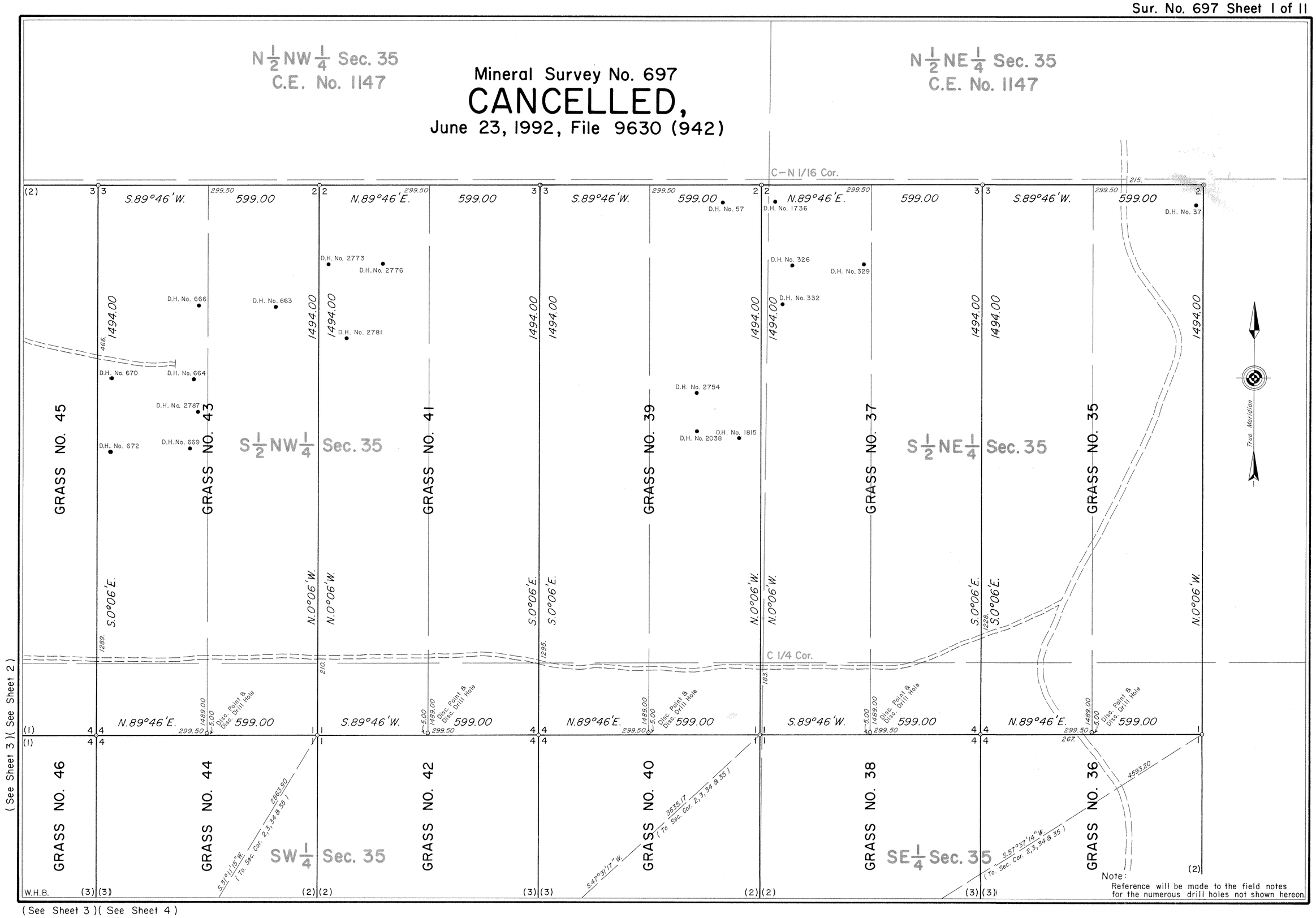
N½NW¼ Sec. 35
C.E. No. 1147
Mineral Survey No. 697
CANCELLED,
June 23, 1992, File 9630 (942)
N½NE¼ Sec. 35
C.E. No. 1147
C–N 1/16 Cor.
C 1/4 Cor.
S.89°46'W.
N.89°46'E.
599.00
1494.00
S.0°06'E.
N.0°06'W.
GRASS NO. 45
GRASS NO. 43
GRASS NO. 41
GRASS NO. 39
GRASS NO. 37
GRASS NO. 35
S½NW¼ Sec. 35
S½NE¼ Sec. 35
GRASS NO. 46
GRASS NO. 44
GRASS NO. 42
GRASS NO. 40
GRASS NO. 38
GRASS NO. 36
SW¼ Sec. 35
SE¼ Sec. 35
D.H. No. 57
D.H. No. 1736
D.H. No. 37
D.H. No. 2773
D.H. No. 2776
D.H. No. 326
D.H. No. 329
D.H. No. 332
D.H. No. 666
D.H. No. 663
D.H. No. 2781
D.H. No. 670
D.H. No. 664
D.H. No. 2787
D.H. No. 672
D.H. No. 669
D.H. No. 2754
D.H. No. 2038
D.H. No. 1815
Disc. Point & Disc. Drill Hole
S.31°01'15"W. (To Sec. Cor. 2,3,34 & 35) 2883.90
S.47°31'17"W. (To Sec. Cor. 2,3,34 & 35) 3635.17
S.57°37'14"W. (To Sec. Cor. 2,3,34 & 35) 4593.20
True Meridian
(See Sheet 3)(See Sheet 2)
(See Sheet 3)(See Sheet 4)
W.H.B.
Note:
Reference will be made to the field notes for the numerous drill holes not shown hereon.

697–1

7398

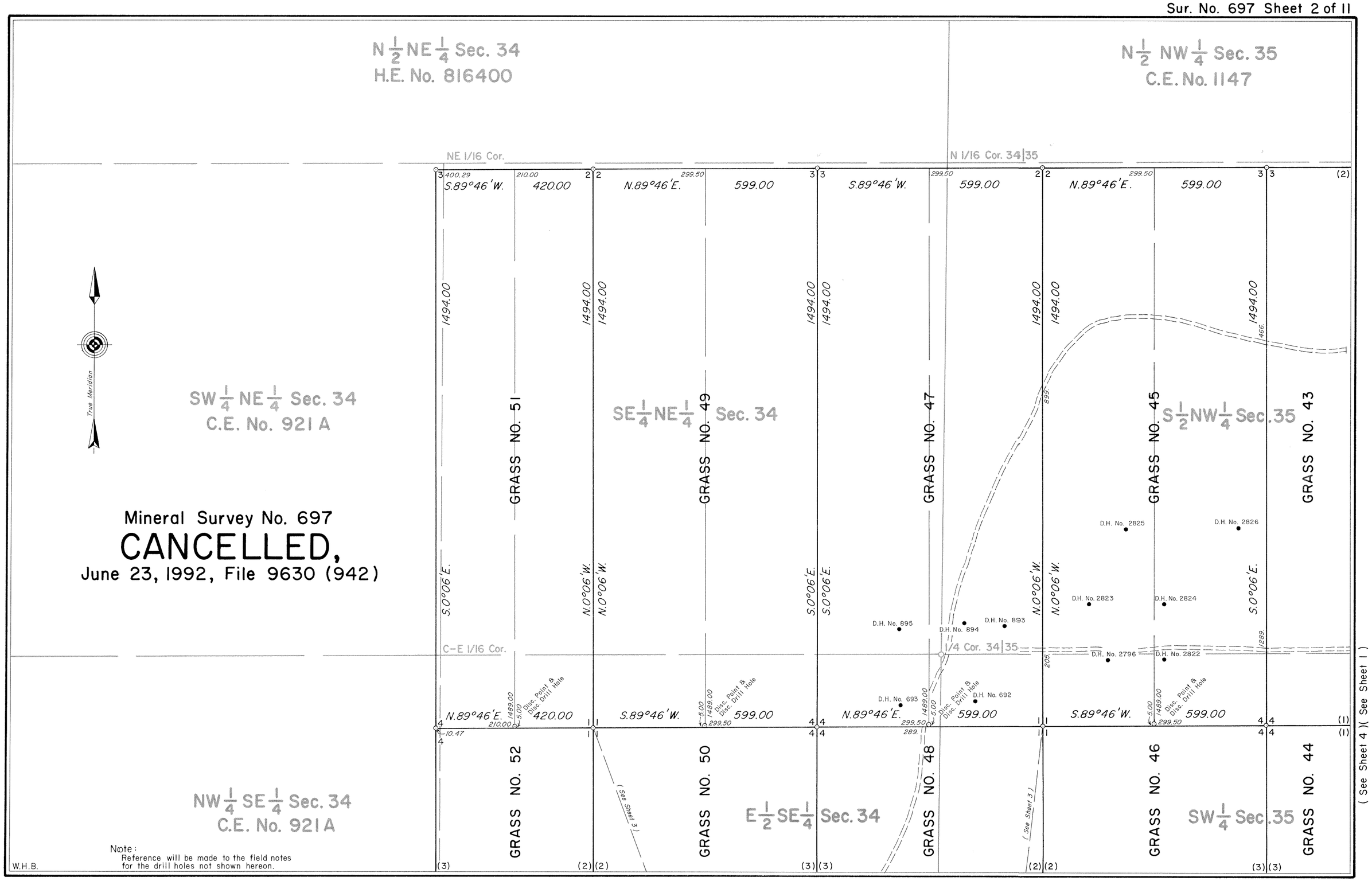

(See Sheet 3)(See Sheet 4)

697-2

7399

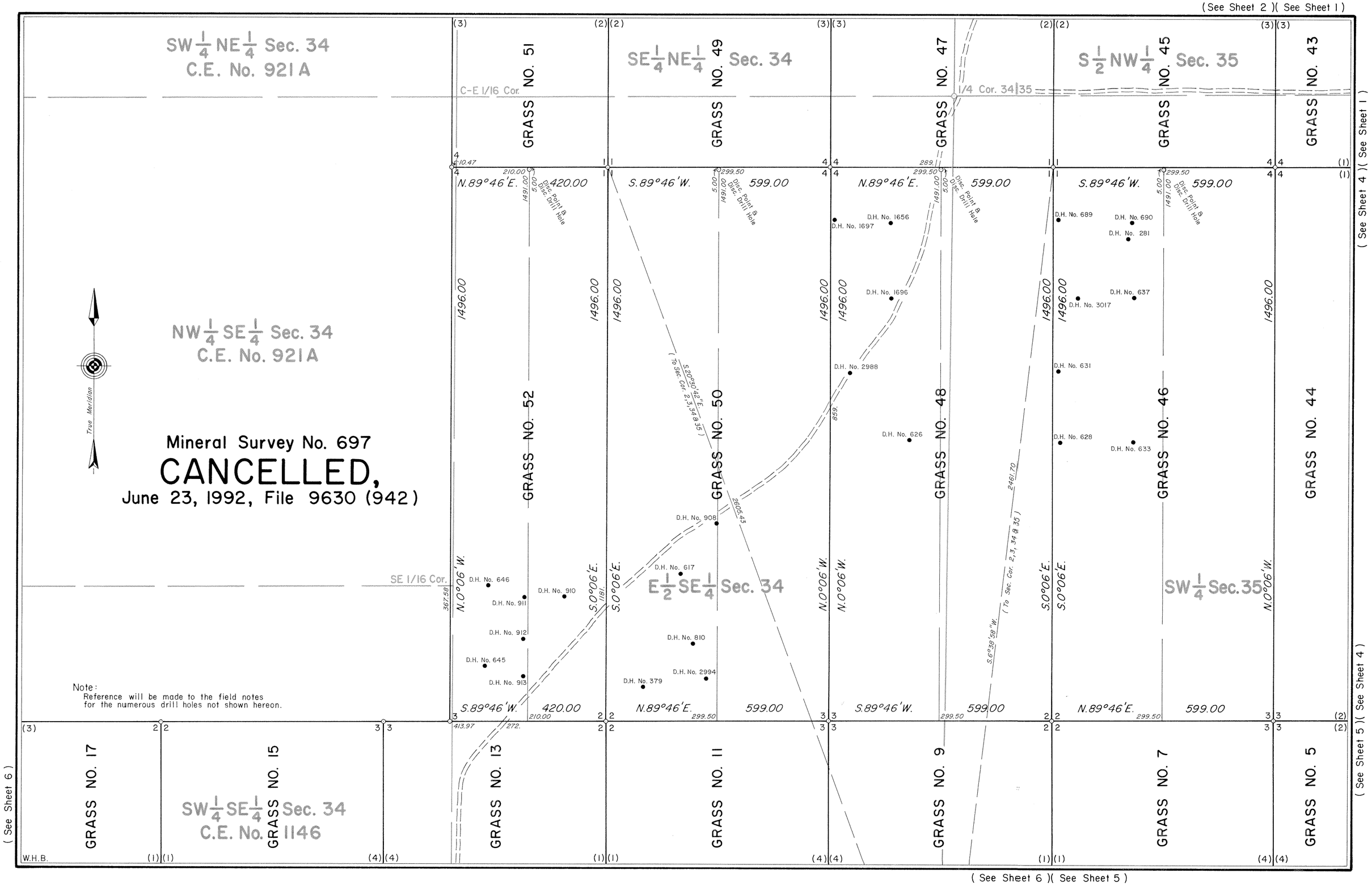
SW 1/4 NE 1/4 Sec. 34
C.E. No. 921 A
SE 1/4 NE 1/4 Sec. 34
S 1/2 NW 1/4 Sec. 35
NW 1/4 SE 1/4 Sec. 34
C.E. No. 921 A
True Meridian
Mineral Survey No. 697
CANCELLED,
June 23, 1992, File 9630 (942)
C-E 1/16 Cor.
1/4 Cor. 34|35
SE 1/16 Cor.
GRASS NO. 51
GRASS NO. 49
GRASS NO. 47
GRASS NO. 45
GRASS NO. 43
GRASS NO. 52
GRASS NO. 50
GRASS NO. 48
GRASS NO. 46
GRASS NO. 44
GRASS NO. 17
GRASS NO. 15
GRASS NO. 13
GRASS NO. 11
GRASS NO. 9
GRASS NO. 7
GRASS NO. 5
SW 1/4 SE 1/4 Sec. 34
C.E. No. 1146
E 1/2 SE 1/4 Sec. 34
SW 1/4 Sec. 35
N.89°46'E. 420.00
S.89°46'W. 599.00
N.89°46'E. 599.00
S.89°46'W. 599.00
S.89°46'W. 420.00
N.89°46'E. 599.00
S.89°46'W. 599.00
N.89°46'E. 599.00
N.0°06'W.
S.0°06'E.
1496.00
Disc. Point & Disc. Drill Hole
S.20°30'42"E. (To Sec. Cor. 2,3,34 & 35)
S.6°38'58"W. (To Sec. Cor. 2,3,34 & 35)
D.H. No. 1697
D.H. No. 1656
D.H. No. 1696
D.H. No. 2988
D.H. No. 626
D.H. No. 908
D.H. No. 617
D.H. No. 810
D.H. No. 2994
D.H. No. 379
D.H. No. 646
D.H. No. 911
D.H. No. 910
D.H. No. 912
D.H. No. 645
D.H. No. 913
D.H. No. 689
D.H. No. 690
D.H. No. 281
D.H. No. 637
D.H. No. 3017
D.H. No. 631
D.H. No. 628
D.H. No. 633
Note:
Reference will be made to the field notes for the numerous drill holes not shown hereon.
W.H.B.
(See Sheet 4)(See Sheet 1)
(See Sheet 5)(See Sheet 4)
(See Sheet 6)(See Sheet 5)
(See Sheet 6)

697-3

(See Sheet 2)(See Sheet 1)

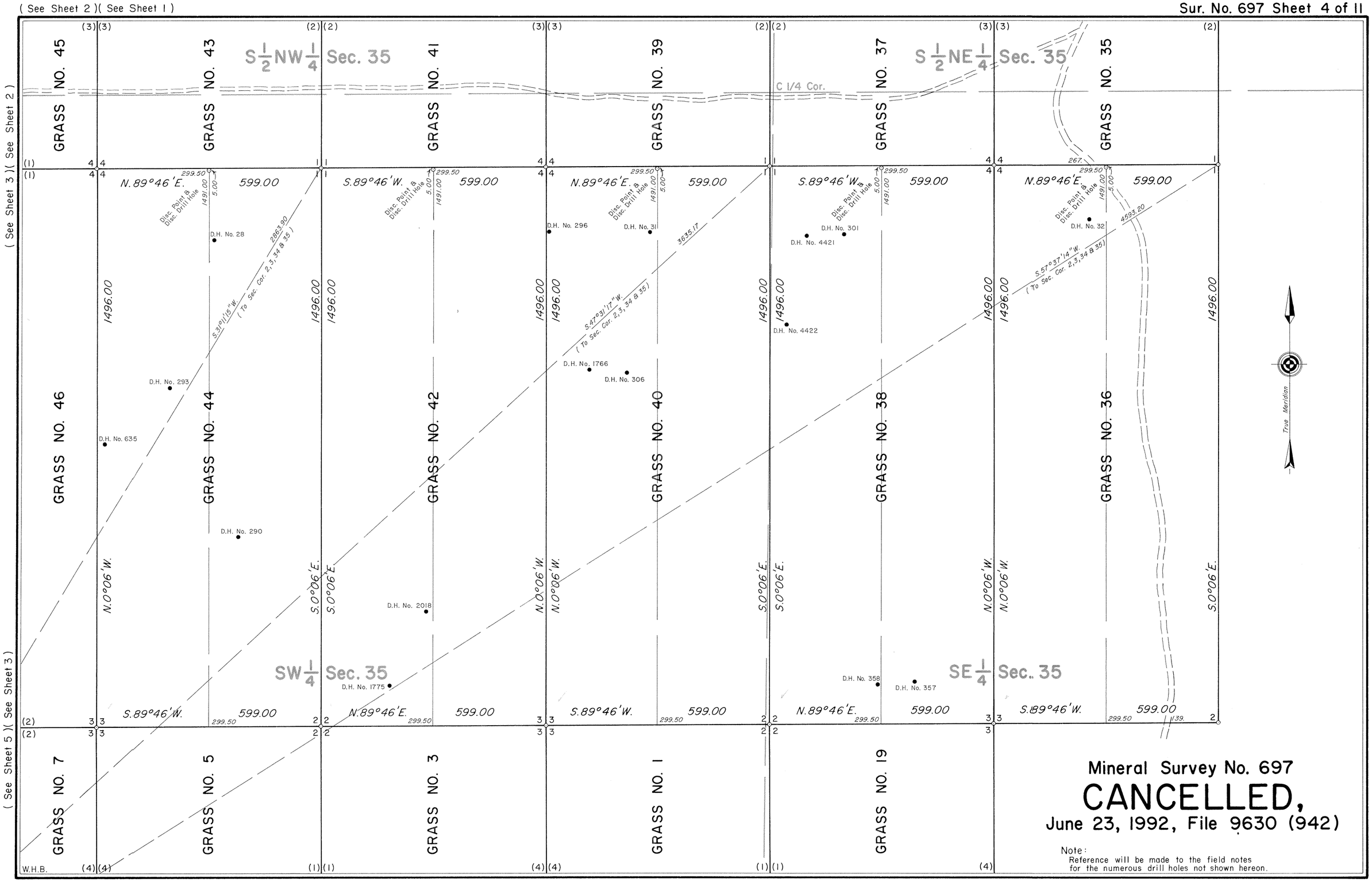

Mineral Survey No. 697

CANCELLED,

June 23, 1992, File 9630 (942)

Note:
Reference will be made to the field notes for the numerous drill holes not shown hereon.

(See Sheet 5)

7401

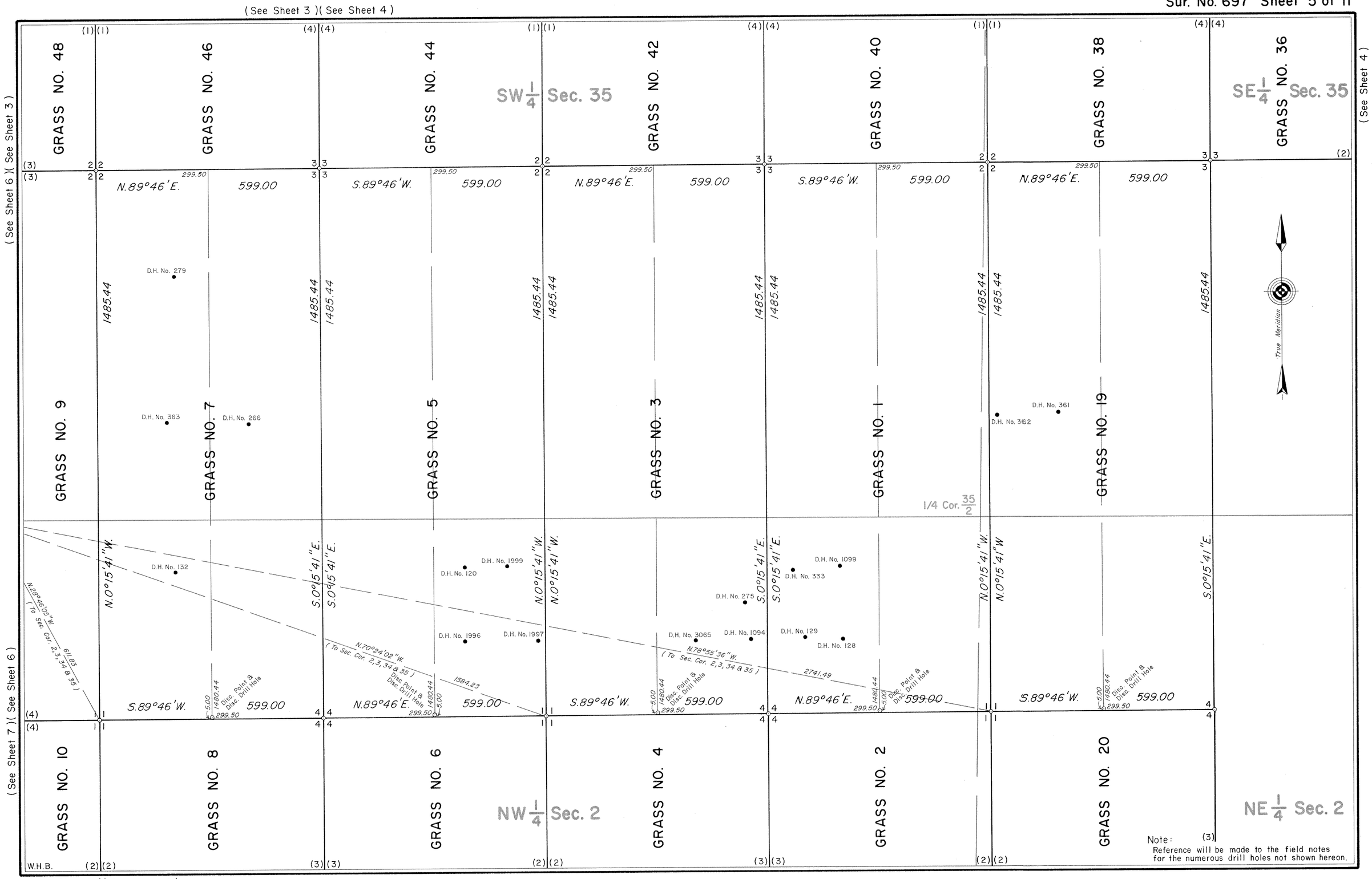

Mineral Survey No. 697

CANCELLED,

June 23, 1992, File 9630 (942)

697-5

7402

(See Sheet 3)

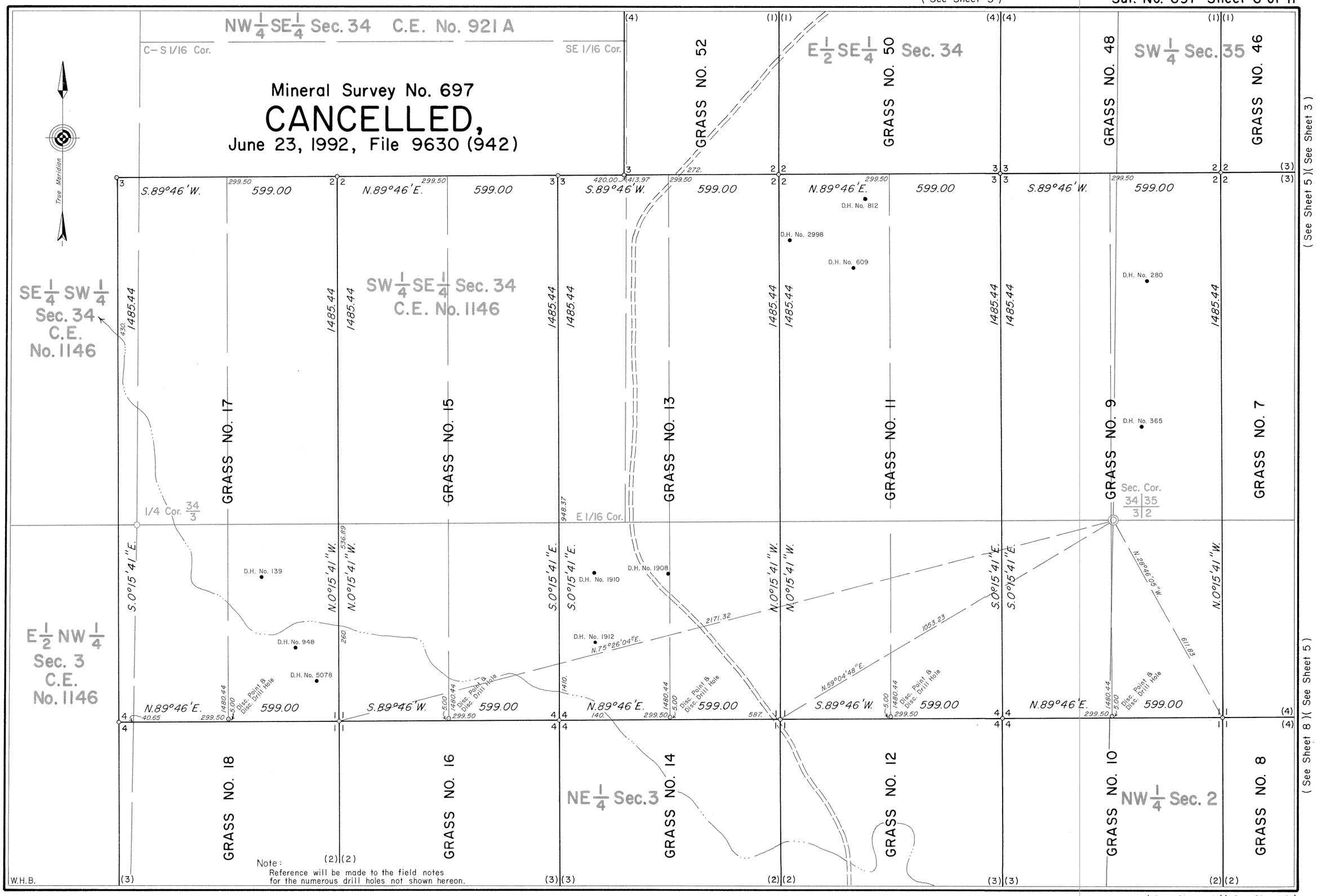

(See Sheet 5)(See Sheet 3)

(See Sheet 8)(See Sheet 5)

(See Sheet 7)(See Sheet 8)

697-6

7403

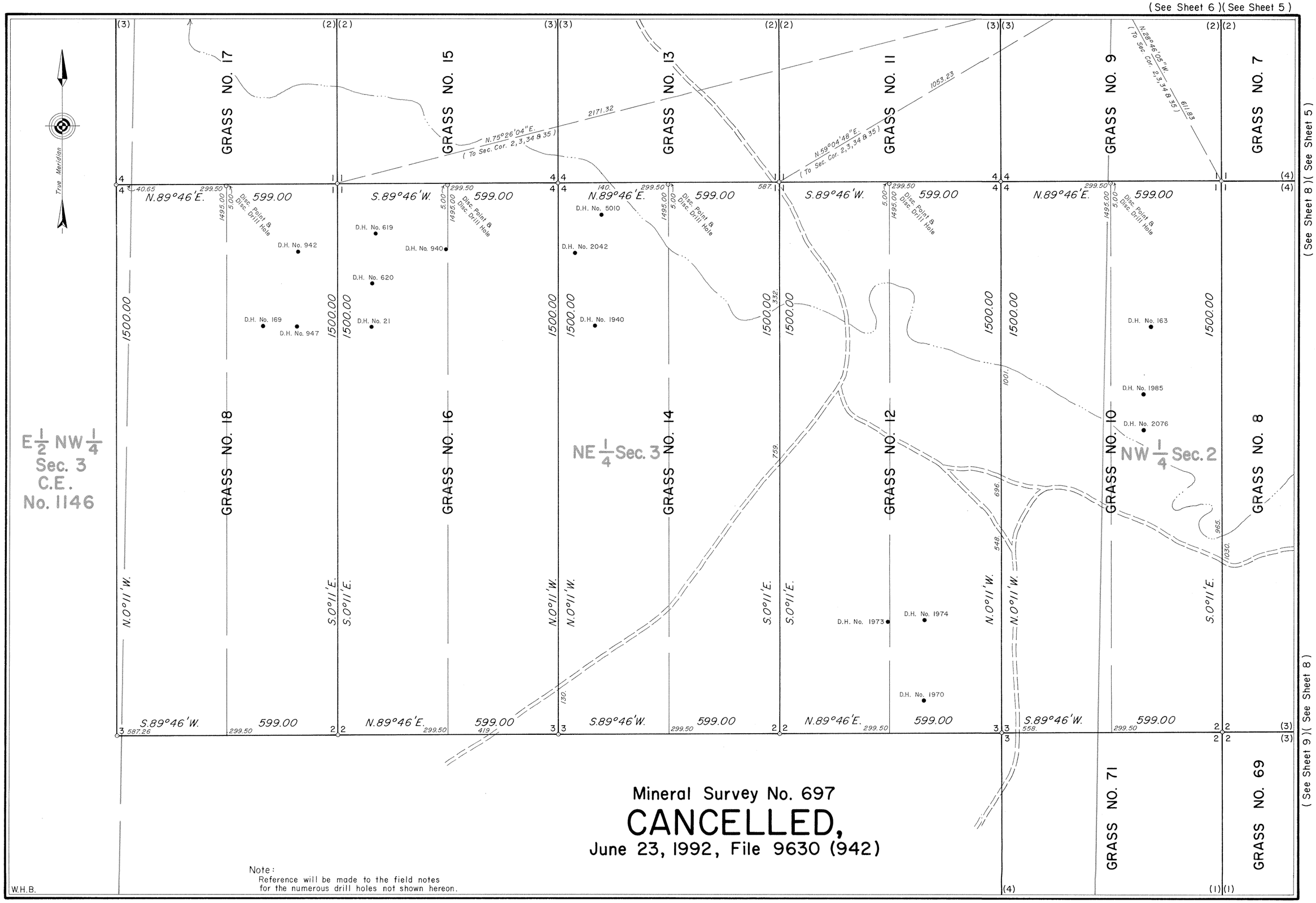

Mineral Survey No. 697

CANCELLED,

June 23, 1992, File 9630 (942)

Note:
Reference will be made to the field notes for the numerous drill holes not shown hereon.

697 – 7

(See Sheet 6)(See Sheet 5)

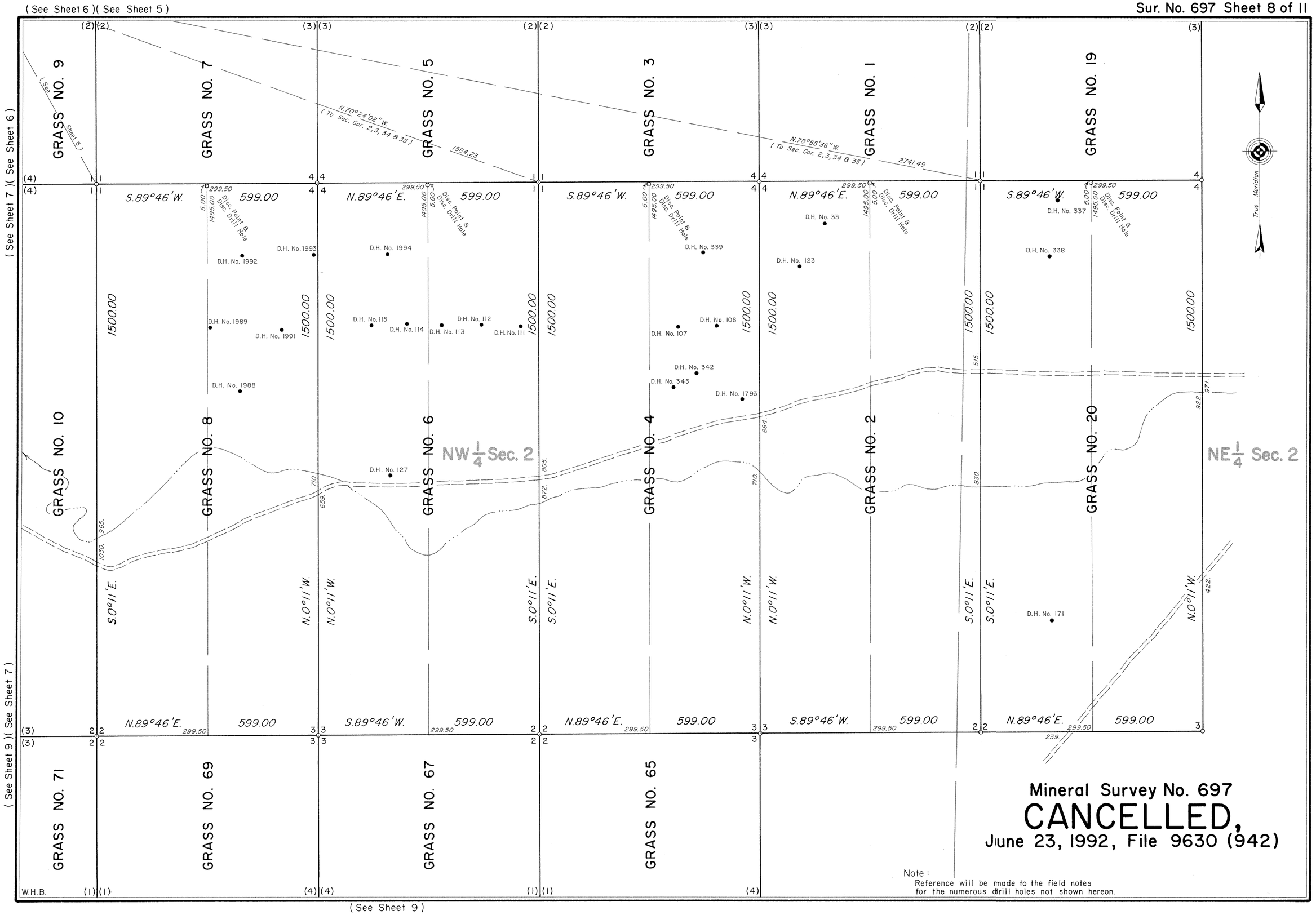

Mineral Survey No. 697

CANCELLED,

June 23, 1992, File 9630 (942)

Note :
Reference will be made to the field notes for the numerous drill holes not shown hereon.

7405

(See Sheet 7)(See Sheet 8)

(See Sheet 7)

(See Sheet 8)



Note:
Reference will be made to the field notes for the numerous drill holes not shown hereon.

(See Sheet 10)(See Sheet 11)

697-9

Mineral Survey No. 697

CANCELLED,

June 23, 1992, File 9630 (942)

7406

(See Sheet 9)

Sur. No. 697 Sheet 10 of 11

(See Sheet 11)(See Sheet 9)

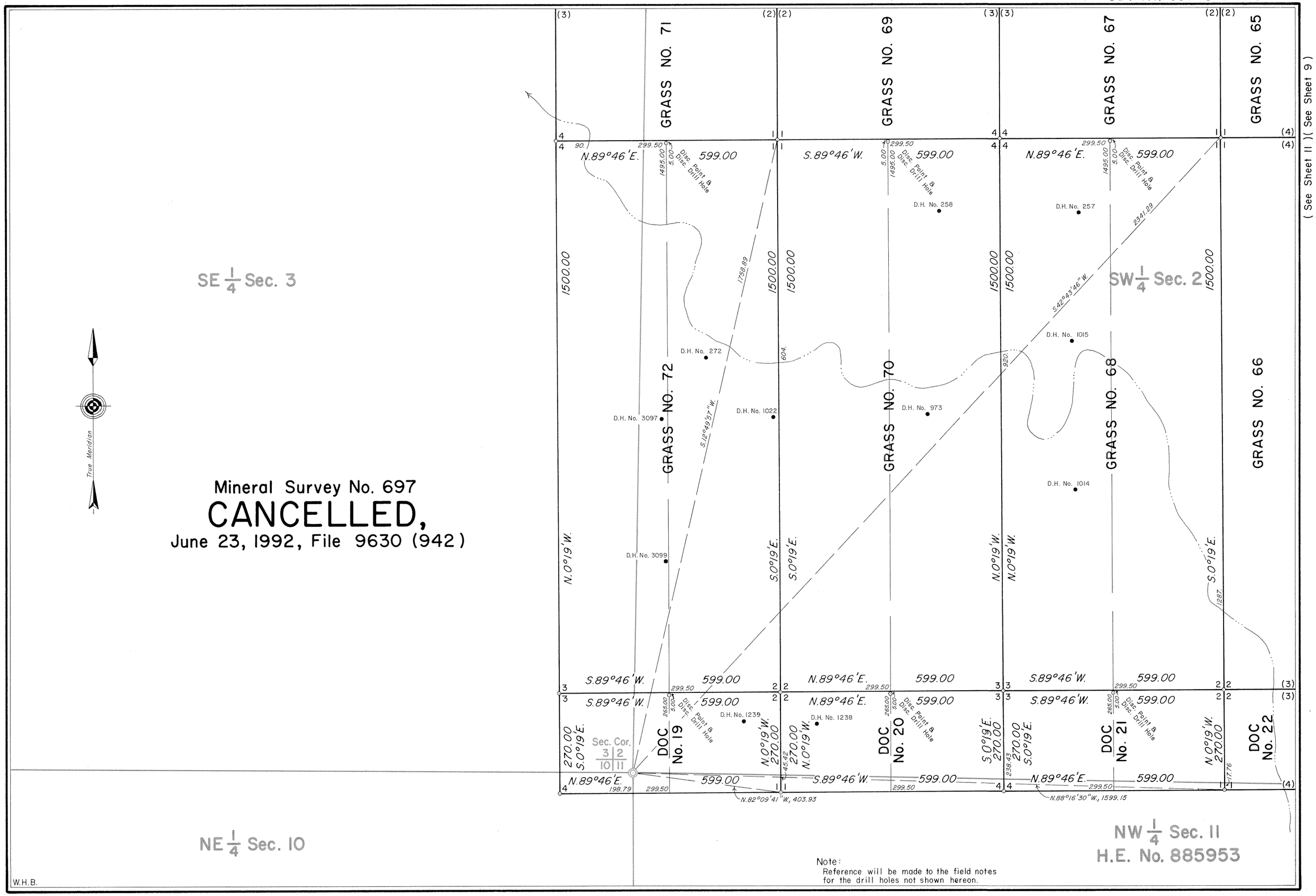

Note:
Reference will be made to the field notes for the drill holes not shown hereon.

697-10

7407

Field Notes and Location Notices

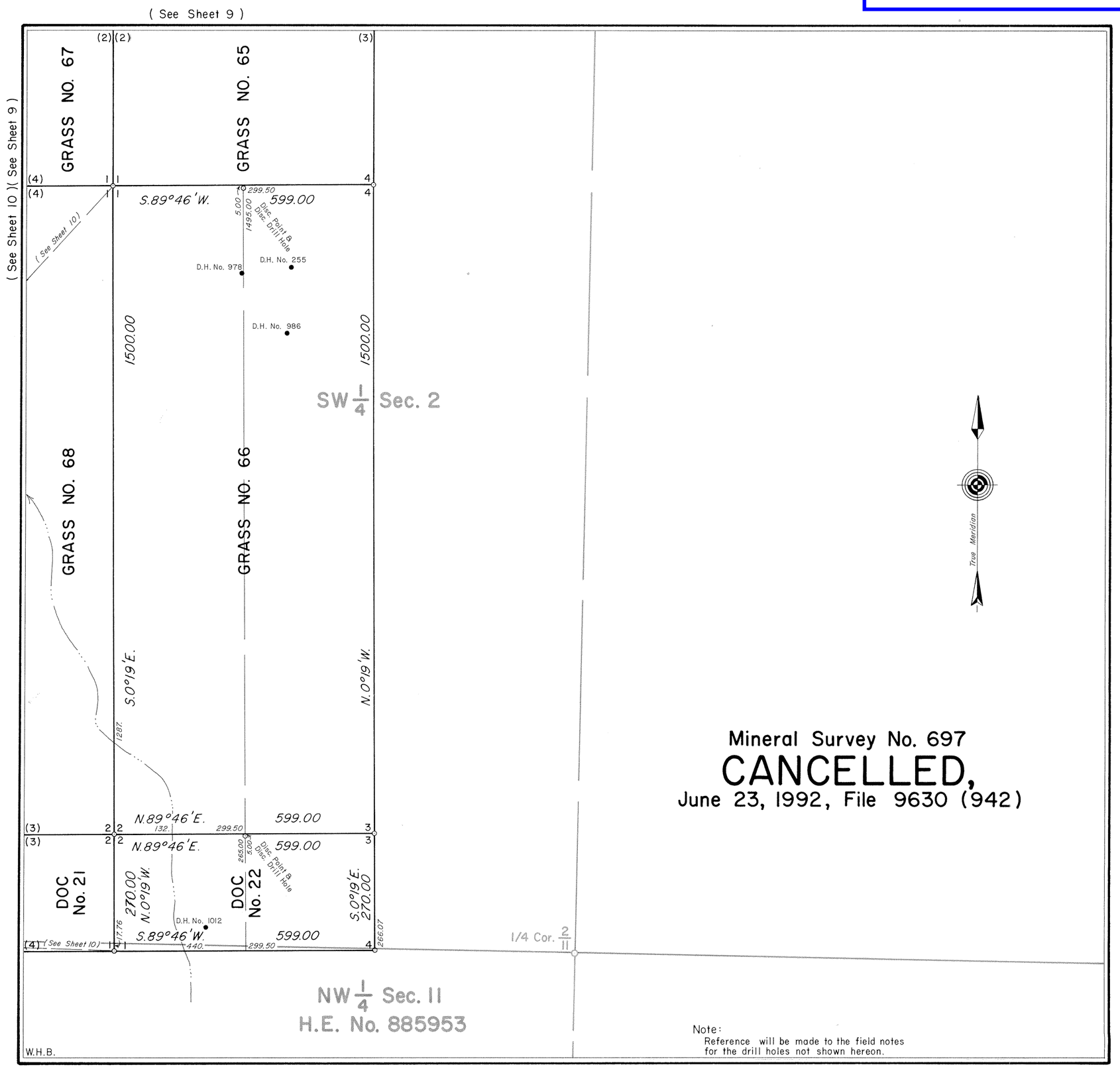

Mineral Survey No. 697
CANCELLED,
June 23, 1992, File 9630 (942)

Note:
Reference will be made to the field notes for the drill holes not shown hereon.

MINERAL SURVEY No. 697 WYOMING

KNOWN AS THE

ROCKY MOUNTAIN ENERGY COMPANY

CLAIM OF

GRASS NOs. 1 to 20, 35 to 52, 65 to 72 AND DOC Nos. 19 to 22

SITUATE IN
Secs. 2,3,10 & 11, T.38N., R.73W., 6th P.M.
Secs. 34 & 35, T.39N., R.73W., 6th P.M.
CONVERSE COUNTY
Lat. 43° 18' N., Long. 105° 36' W.,
at Cor. No. 4, Grass No. 8

0 50 100 200 300 400 500 600
Feet
Magnetic Declination, 13°30' East.

Surveyed, October 14, 1974 to April 25, 1977,
By William G. Ladd, Mineral Surveyor.

UNITED STATES DEPARTMENT OF THE INTERIOR
BUREAU OF LAND MANAGEMENT

Cheyenne, Wyoming *May 26, 1978*

I hereby certify that this plat of Mineral Survey No. 697, Wyoming, is strictly conformable to the field notes of said survey which have been examined and approved.

Richard L. Oakes
Chief, Branch of Cadastral Surveys

697-11