7425

Cancellation Notice for this Plat

(See Sheet 2)(See Sheet 3)

Sur. No. 700 Sheet 1 of 8

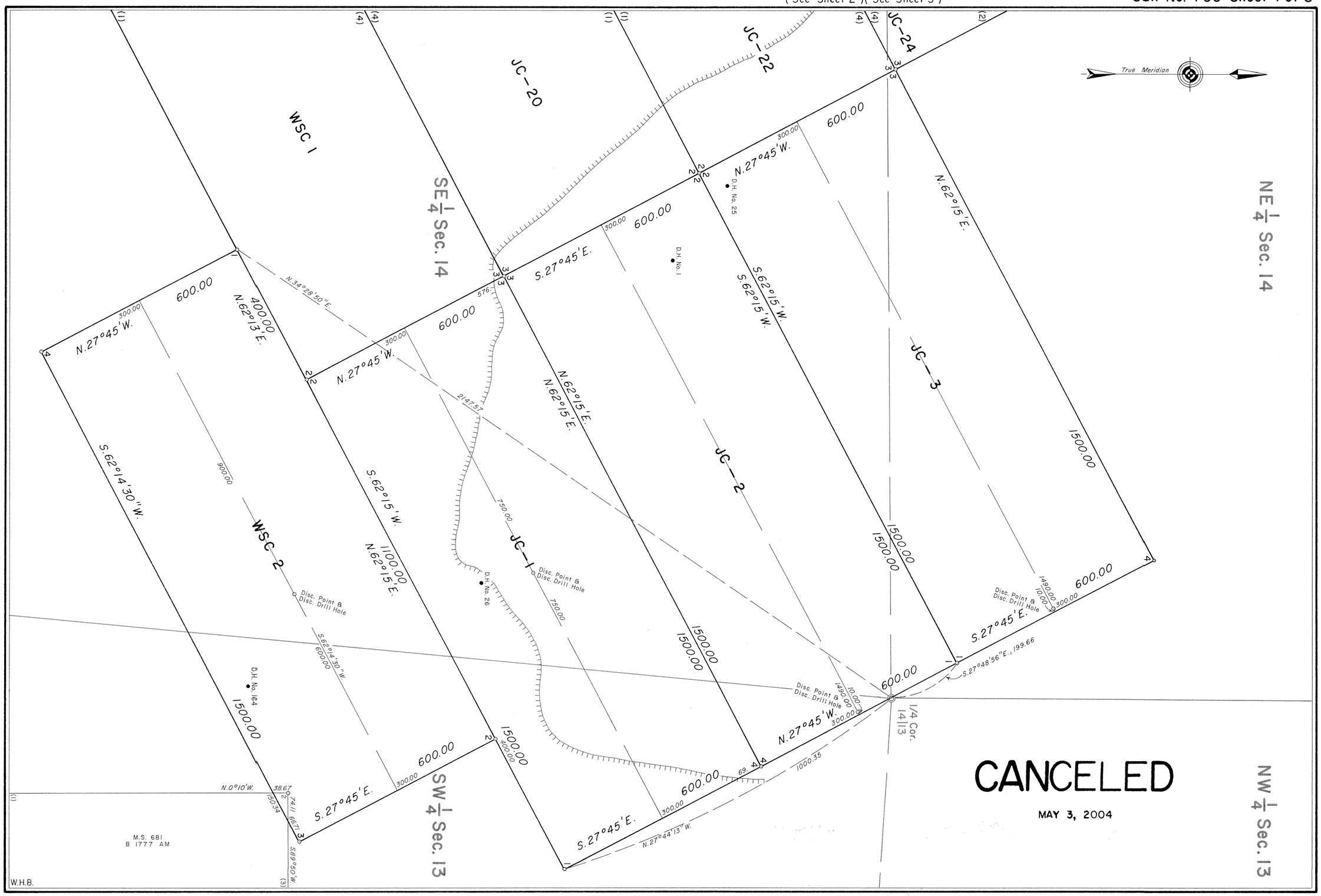

CANCELED

MAY 3, 2004

700-1

7426

Cancellation Notice for this Plat

(See Sheet 4)(See Sheet 3)

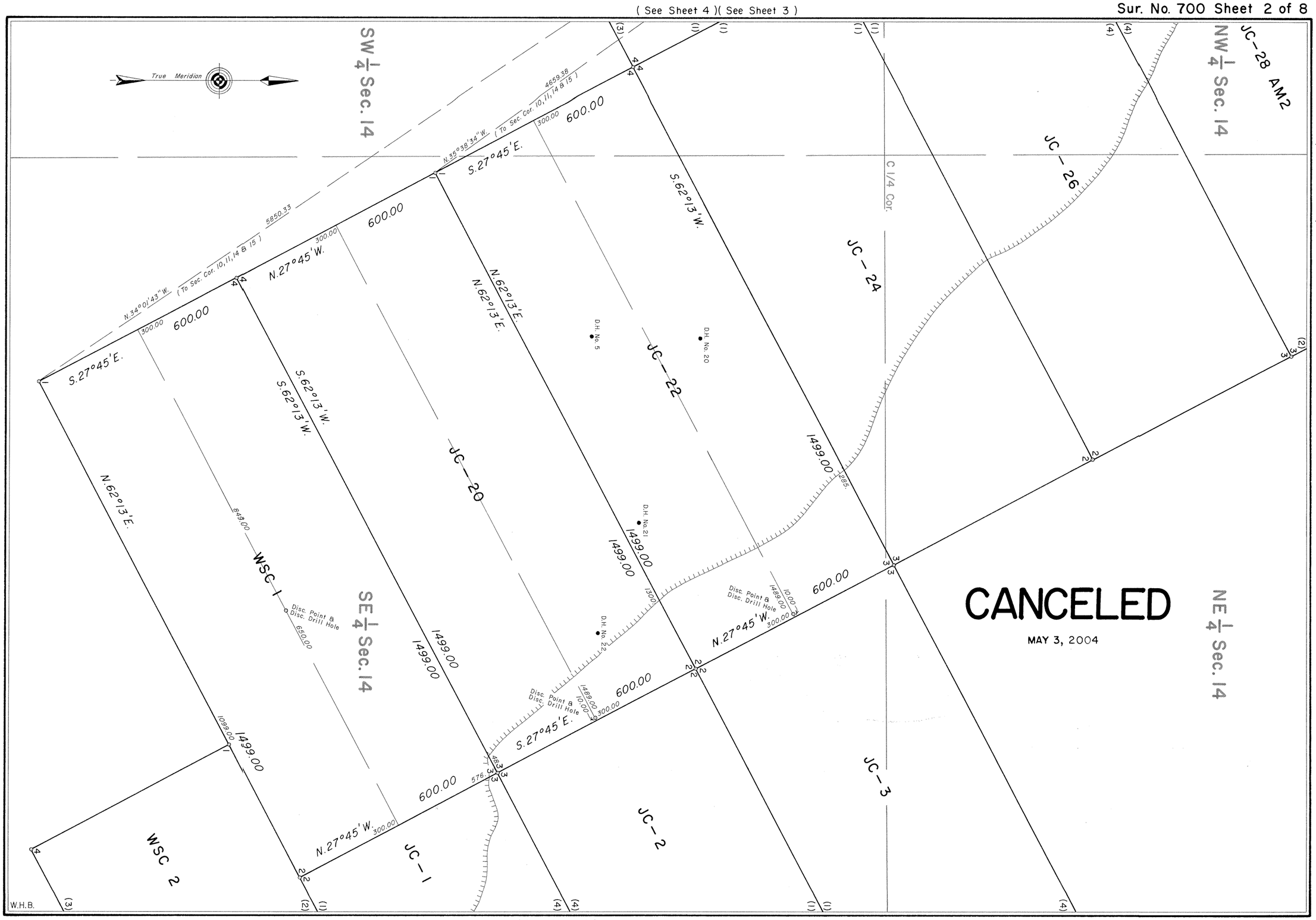

(See Sheet 3)

(See Sheet 1)

CANCELED

MAY 3, 2004

700-2

7427

Cancellation Notice for this Plat

(See Sheet 4)(See Sheet 5)

(See Sheet 4)

(See Sheet 2)

(See Sheet 2)(See Sheet 1)

SW 1/4 Sec. 14

NW 1/4 Sec. 14

SE 1/4 Sec. 14

NE 1/4 Sec. 14

JC – 25

JC – 27

JC – 29

JC – 30

JC – 28 AM2

JC – 26

JC – 24

JC – 22

True Meridian

N.38°21'26"W. 3475.63 (To Sec. Cor. 10, 11, 14 & 15)

N.27°45'W. 299.50 599.00

S.27°45'E. 599.00 299.50

N.62°13'E. 354.

S.62°13'W. 1499.00

N.62°13'E. 1499.00

S.62°13'W. 1499.00

N.1°05'32"E. 465.99

1/4 Cor. 11/14

C 1/4 Cor.

D.H. No. 14

D.H. No. 2

D.H. No. 19

D.H. No. 18

Disc. Point & Disc. Drill Hole 1489.00 10.00 299.50

W.H.B.

CANCELED

MAY 3, 2004

700-3

7428

Cancellation Notice for this Plat

Sur. No. 700 Sheet 4 of 8

(See Sheet 5)

(See Sheet 6)

(See Sheet 6)

Note: Reference will be made to the field notes for the drill hole not shown hereon.

True Meridian

CANCELED

MAY 3, 2004

JC – 33

WILLOW CREEK 175

WILLOW CREEK 177

JC – 31

JC – 29

JC – 27

JC – 25

JC – 24

JC – 26

JC – 28 AM2

JC – 30

SW 1/4 Sec. 14

NW 1/4 Sec. 14

S.27°45'E. 599.00

N.27°45'W. 599.00

S.62°09'W. 1496.00

N.62°09'E. 1496.00

299.50

42.00

1454.00

580.00

916.00

390.00

1106.00

D.H. No. 13

D.H. No. 23

D.H. No. 17

Disc. Point & Disc. Drill Hole

3475.63

N.38°21'28"W.

2308.66

N.43°50'21"W.

(To Sec. Cor. 10, 11, 14 & 15)

(See Sheet 5)

W.H.B.

(See Sheet 3)(See Sheet 5)

700 – 4

7429

Cancellation Notice for this Plat

(See Sheet 6)

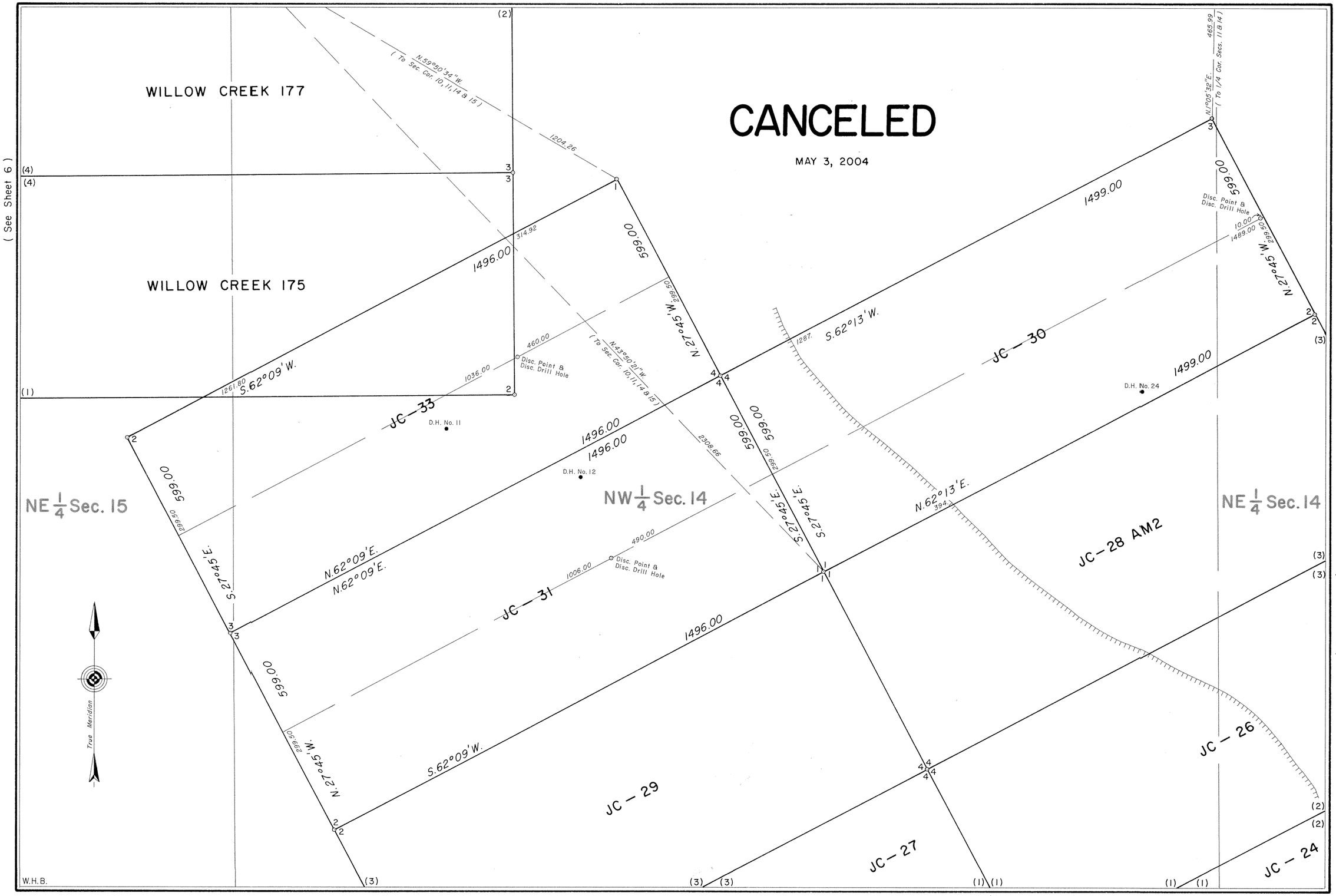

(See Sheet 6)

(See Sheet 3)

(See Sheet 4)(See Sheet 3)

700-5

7430

Cancellation Notice for this Plat

(See Sheet 7)

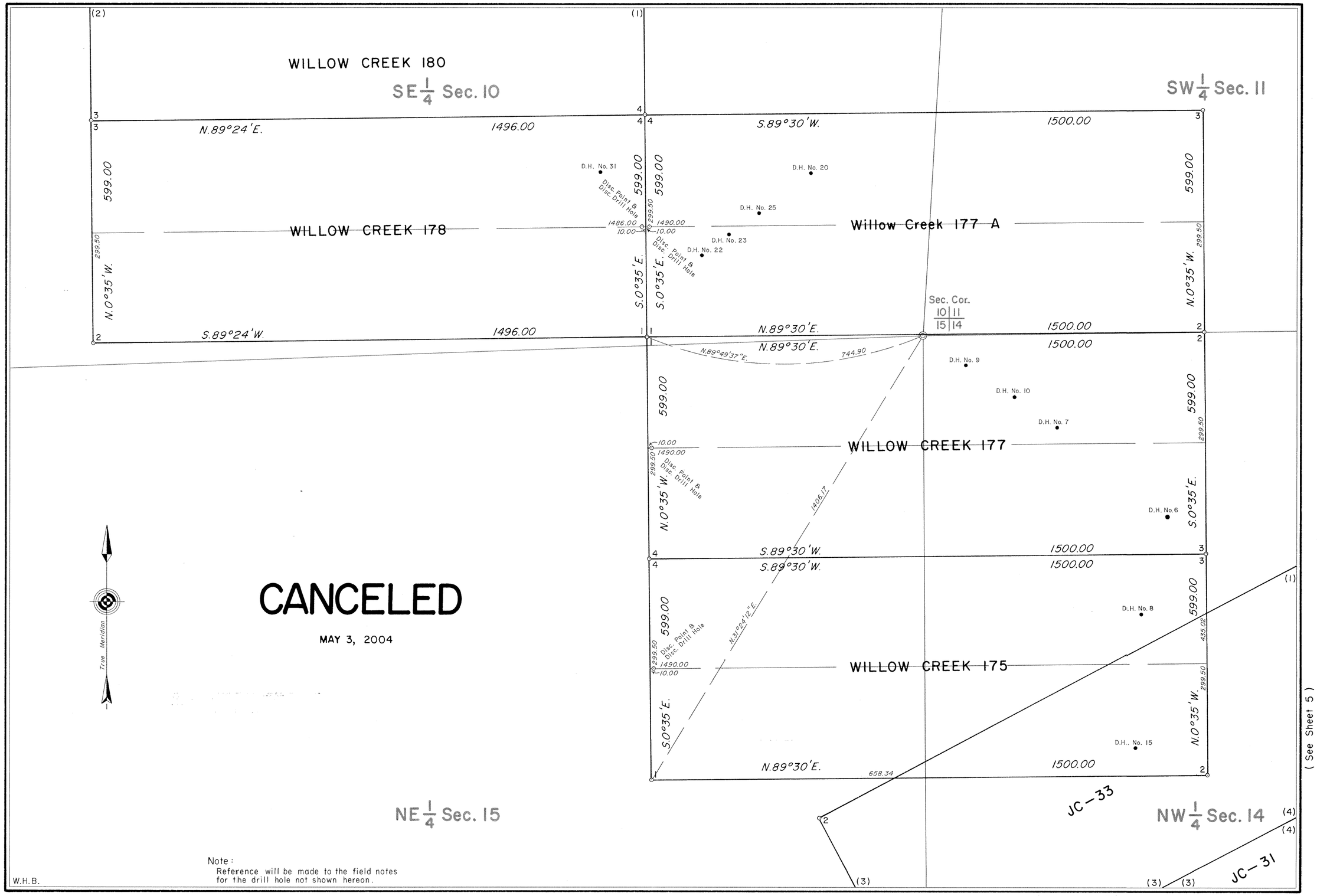

Note:
Reference will be made to the field notes for the drill hole not shown hereon.

W.H.B.

700-6

7431

Cancellation Notice for this Plat

(See Sheet 8)

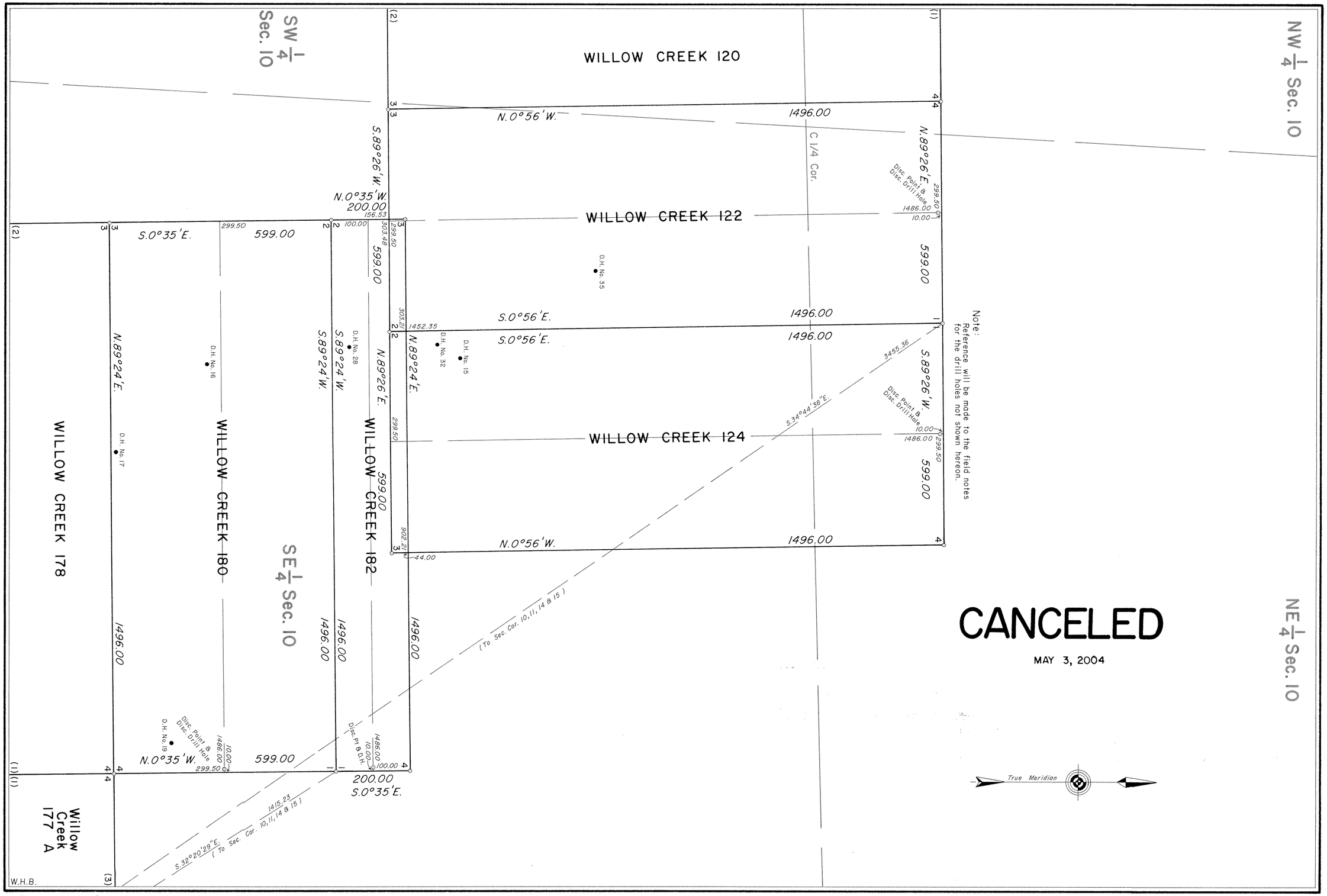

Note:
Reference will be made to the field notes for the drill holes not shown hereon.

CANCELED

MAY 3, 2004

True Meridian

(See Sheet 6)

(See Sheet 6)

700-7

7432

Cancellation Notice for this Plat

Field Notes and Location Notices

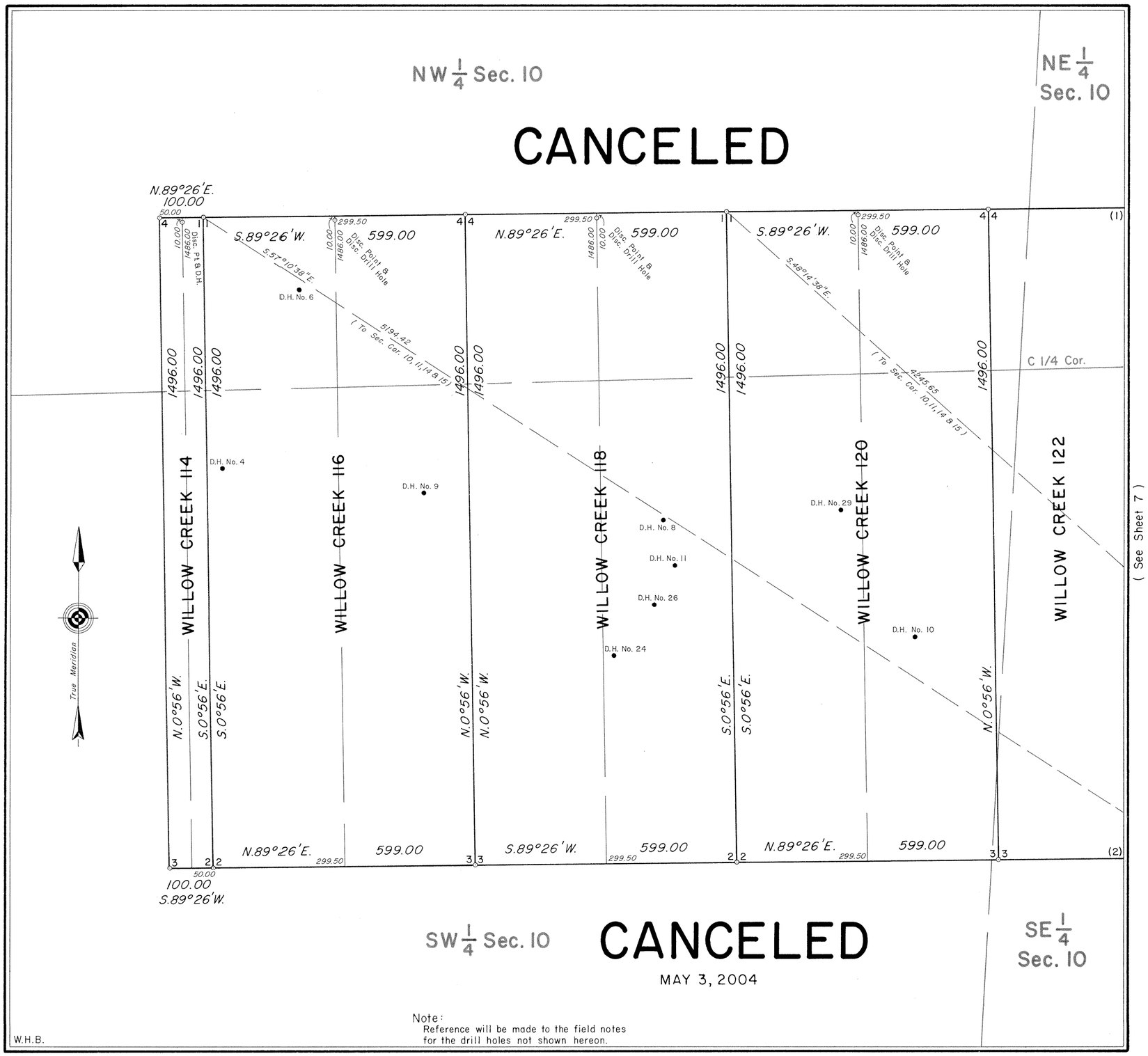

Note:
Reference will be made to the field notes for the drill holes not shown hereon.

MINERAL SURVEY No. 700 WYOMING

CANCELED

CLAIM OF

THE CLEVELAND-CLIFFS IRON COMPANY

KNOWN AS THE

JC – 1 to 3, 20, 22, 24 to 27, 29 to 31 & 33, JC – 28 AM2, WSC 1 & 2, WILLOW CREEK 114, 116, 118, 120, 122, 124, 175, 177, 178, 180 & 182 AND Willow Creek 177 A LODES

SITUATE IN

Secs. 10, 11, 13, 14 & 15, T. 44 N., R. 76 W., 6th P.M.
CAMPBELL COUNTY
~~Lat. 43°47'31"N., Long. 105°57'19"W., at Cor. No. 3, JC-26~~

0 50 100 200 300 400 500 600
Feet
Magnetic Declination, 14° 30' East.

Surveyed, November 5 to December 12, 1975
By William G. Ladd, Mineral Surveyor.

UNITED STATES DEPARTMENT OF THE INTERIOR
BUREAU OF LAND MANAGEMENT

Cheyenne, Wyoming ~~April 4, 1979~~

I hereby certify this plat of Mineral Survey No. 700, Wyoming, is strictly conformable to the field notes of said survey which have been examined and approved.

Richard L. Baker

Chief, Branch of Cadastral Survey

700-8