7434

(See Sheet 7)(See Sheet 6) (See Sheet 8) (See Sheet 6)(See Sheet 2)

Sur. No. 702 Sheet 1 of 14

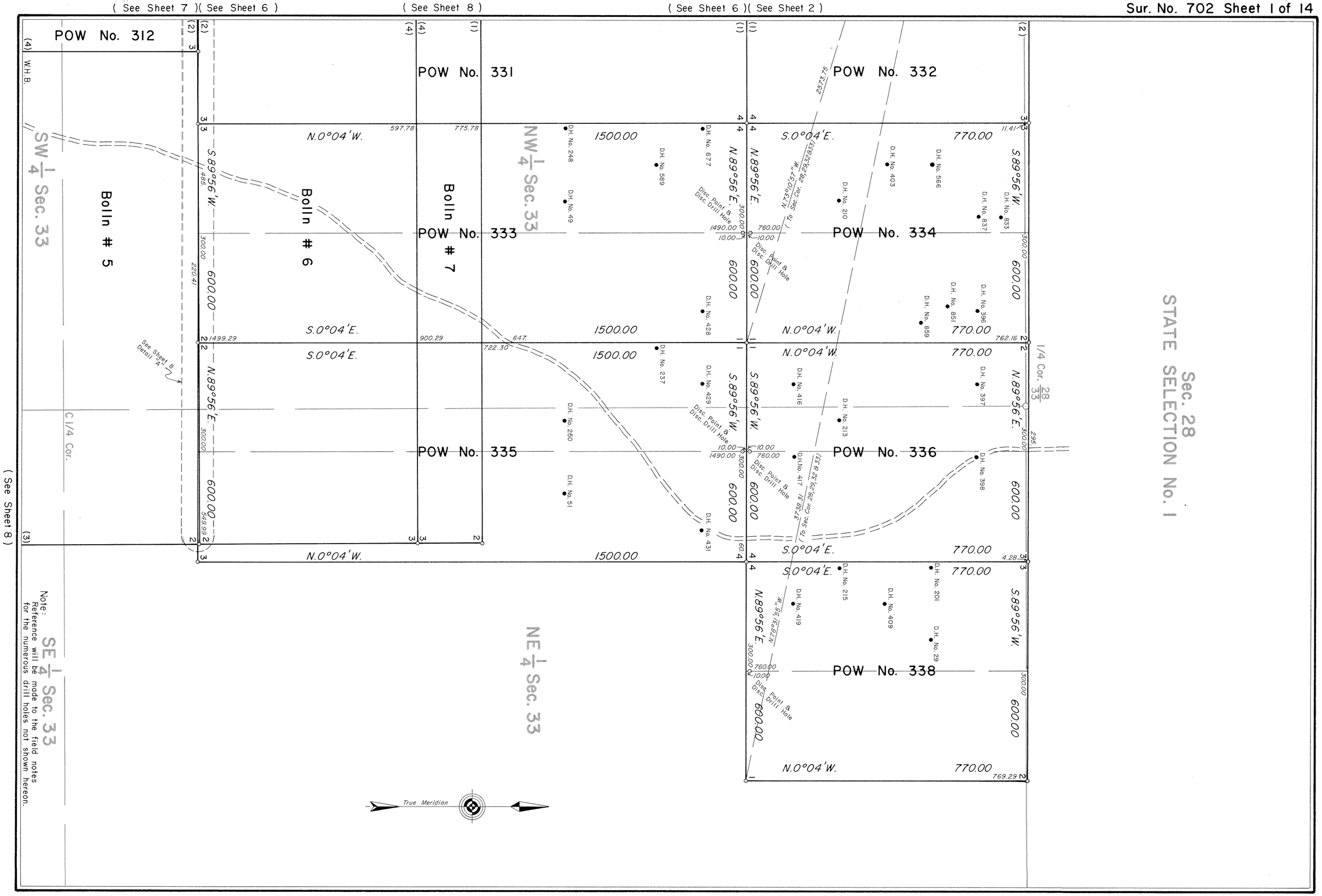

Note: Reference will be made to the field notes for the numerous drill holes not shown hereon.

(See Sheet 8)

702-1

7435

Sur. No. 702 Sheet 2 of 14

SE 1/4 Sec. 29

Sec. 28
STATE SELECTION No. 1

True Meridian

Note:
Reference will be made to the field notes
for the numerous drill holes not shown hereon.

POW No. 42 | POW No. 40 | POW No. 38 | POW 328 | POW No. 330 | POW No. 332 | POW No. 334

N.89°56'E. 300.00 600.00 | S.89°56'W. 300.00 600.00 | 66.23

1500.00

D.H. No. 169 | D.H. No. 25 | D.H. No. 26 | D.H. No. 27 | D.H. No. 177 | D.H. No. 21 | D.H. No. 564 | D.H. No. 22 | D.H. No. 23 | D.H. No. 24 | D.H. No. 411 | D.H. No. 894

Sec. Cor. 29|28 / 32|33

770.00

747.89 | 530. | 18.55 | 755.02 | 11.41

N.0°04'W. | S.0°04'E. | N.4°52'06"W. 750.15 | 1467.47 | N.59°26'W.

D.H. No. 179 | D.H. No. 180 | D.H. No. 181 | D.H. No. 182 | D.H. No. 183 | D.H. No. 184 | D.H. No. 206 | D.H. No. 572

1360.90 | N.56°36'56"E.

10.00 | 1490.00 | 300.00 | Disc. Point & Disc. Drill Hole | 760.00 | 25

S.89°56'W. 600.00 | N.89°56'E. 600.00

NE 1/4 Sec. 32 | NW 1/4 Sec. 33

POW No. 41 | POW No. 39 | POW No. 37 | POW No. 327 | POW No. 329 | POW No. 331 | POW No. 333

W.H.B.

(See Sheet 3) (See Sheet 6) (See Sheet 6) (See Sheet 1) (See Sheet 1)

702-2

7436

(See Sheet 4)

Sur. No. 702 Sheet 3 of 14

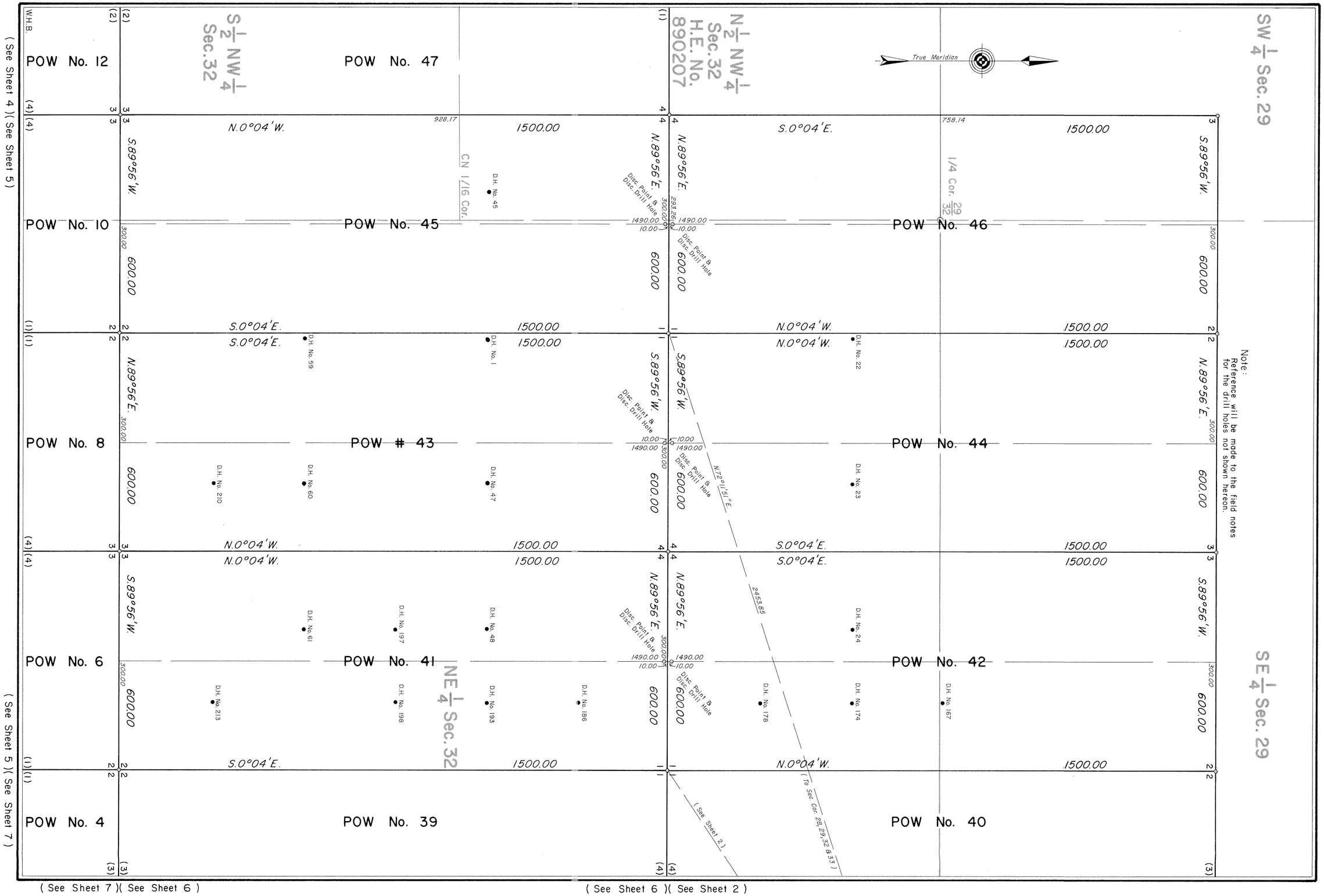

(See Sheet 4)(See Sheet 5)

(See Sheet 5)(See Sheet 7)

(See Sheet 7)(See Sheet 6)

(See Sheet 6)(See Sheet 2)

702-3

7437

Sur. No. 702 Sheet 4 of 14

Note:
Reference will be made to the field notes for the drill holes not shown hereon.

True Meridian

W.H.B.

POW # 17

POW # 15

POW # 13

POW # 11

POW # 9

POW No. 14

POW No. 12

POW No. 10

POW No. 47

POW No. 45

POW No. 46

$S\frac{1}{2}$ $NW\frac{1}{4}$ Sec. 32

$N\frac{1}{2}$ $NW\frac{1}{4}$ Sec. 32
H.E. No. 890207

$SW\frac{1}{4}$ Sec. 32

S.0°04'E. 1500.00

N.89°56'E. 300.00 600.00

S.89°56'W. 300.00 600.00

N.0°04'W. 1500.00

S.89°56'W. 300.00 600.00

N.89°56'E. 300.00 600.00

S.0°04'E. 1500.00

N.0°04'W. 1500.00

S.0°04'E. 1500.00

N.0°04'W. 928.17 1500.00

1490.00 10.00

10.00 1490.00

573.33

N.78°00'02"E. (To Sec. Cor. 28, 29, 32 & 33) 3615.34

Disc. Point & Disc. Drill Hole

D.H. No. 90

D.H. No. 77

D.H. No. 261

D.H. No. 92

D.H. No. 241

D.H. No. 43

D.H. No. 44

(See Sheet 10)

(See Sheet 10)(See Sheet 5)

(See Sheet 5)(See Sheet 3)

(See Sheet 3)

702-4

7438

(See Sheet 11)(See Sheet 10)

(See Sheet 10)(See Sheet 4)

(See Sheet 4)(See Sheet 3)

POW No. 412

POW # 11

POW No. 12

POW No. 47

POW No. 410

POW # 9

POW No. 10

POW No. 45

POW No. 408

POW # 7

POW No. 8

POW # 43

POW No. 406

POW # 5

POW No. 6

POW No. 41

POW No. 404

POW # 3

POW No. 4

POW No. 39

SW 1/4 Sec. 32

S 1/2 NW 1/4 Sec. 32

NW 1/4 Sec. 5

SE 1/4 Sec. 32

NE 1/4 Sec. 32

NE 1/4 Sec. 5

1/4 Cor. 32

1/4 Cor. 5

C 1/4 Cor.

True Meridian

W.H.B.

336.

435.

1500.00

600.00

300.00

1490.00

10.00

N.0°04'W.

S.0°04'E.

S.89°56'W.

N.89°56'E.

2788.31

S.57°30'46"E.

(To Stan. Cor. 32 & 33)

1890.54

S.37°32'28"E.

1360.

D.H. No. 115

D.H. No. 129

D.H. No. 130

D.H. No. 282

D.H. No. 283

D.H. No. 343

D.H. No. 344

D.H. No. 566

D.H. No. 567

D.H. No. 592

D.H. No. 593

D.H. No. 263

D.H. No. 254

D.H. No. 93

D.H. No. 242

D.H. No. 80

D.H. No. 235

D.H. No. 81

D.H. No. 236

D.H. No. 223

D.H. No. 224

D.H. No. 227

D.H. No. 228

Disc. Point & Disc. Drill Hole

Note:
(1)(1) Reference will be made to the field notes for the drill holes not shown hereon.

(See Sheet 11)(See Sheet 12)

(See Sheet 3)(See Sheet 6)

(See Sheet 12)(See Sheet 9)

(See Sheet 9)(See Sheet 7)

(See Sheet 7)(See Sheet 6)

7439

(See Sheet 3)(See Sheet 2)

Sur. No. 702 Sheet 6 of 14

(See Sheet 2)(See Sheet 1)

POW No. 42 | POW No. 40 | POW No. 38 | POW 328 | POW No. 330 | POW No. 332 | POW No. 334

POW No. 41 | POW No. 39 | POW No. 37 | POW No. 327 | POW No. 329 | POW No. 331 | POW No. 333

POW No. 6 | POW No. 4 | POW No. 2 | POW No. 308 | POW No. 310 | POW No. 312

Boln # 7 | Boln # 6 | Boln # 5

N.56°36'56"E. (To Sec. Cor. 28,29,32 & 33) 1360.90

N.59°26'56"W. (To Sec. Cor. 28,29,32 & 33) 1467.47

N.45°41'10"W. (To Sec. Cor. 28,29,32 & 33) 2109.69

N.37°59'00"W. (To Sec. Cor. 28,29,32 & 33) 2711.16

S.89°56'W. 600.00 | N.89°56'E. 600.00 | S.89°56'W. 600.00 | N.89°56'E. 600.00 | S.89°56'W. 600.00 | N.89°56'E. 600.00

Disc. Point & Disc. Drill Hole 10.00 1490.00 300.00

1500.00

S.0°04'E. | N.0°04'W. | S.0°04'E. | N.0°04'W. | S.0°04'E. | N.0°04'W.

N.89°56'E. 600.00 | S.89°56'W. 600.00 | N.89°56'E. 600.00 | S.89°56'W. 600.00 | N.89°56'E. 600.00

D.H. No. 188 | D.H. No. 189 | D.H. No. 190 | D.H. No. 191 | D.H. No. 676 | D.H. No. 915

D.H. No. 195 | D.H. No. 51 | D.H. No. 434 | D.H. No. 938 | D.H. No. 946

D.H. No. 974 | D.H. No. 257 | D.H. No. 598 | D.H. No. 460

D.H. No. 199 | D.H. No. 200 | D.H. No. 202

D.H. No. 207 | D.H. No. 208 | D.H. No. 58

D.H. No. 215 | D.H. No. 1070 | D.H. No. 478

NE 1/4 Sec. 32 | NW 1/4 Sec. 33 | SE 1/4 Sec. 32 | SW 1/4 Sec. 33

1/4 Cor. 32|33

Note: Reference will be made to the field notes for the numerous drill holes not shown hereon.

True Meridian

W.H.B.

(See Sheet 2)
(See Sheet 8)
(See Sheet 3)
(See Sheet 1)
(See Sheet 5)(See Sheet 7)
(See Sheet 7)
(See Sheet 8)
See Sheet 8 Detail "A"

702 – 6

7440

(See Sheet 3)(See Sheet 6)

(See Sheet 6)(See Sheet 1)

(See Sheet 5)(See Sheet 3)

(See Sheet 1)

(See Sheet 8)

POW No. 41 | NE 1/4 Sec. 32 | POW No. 39 | POW No. 37 | POW No. 327 | POW No. 329 | NW 1/4 Sec. 33 | POW No. 331 | Bolln # 6 | POW No. 333

Bolln # 5

Bolln # 4

Bolln # 3

POW # 5 | SE 1/4 Sec. 32 | POW # 3 | POW # 1 | POW No. 307 | POW No. 309 | SW 1/4 Sec. 33 | POW No. 311 | POW No. 312

N.89°56'E. 300.00 600.00 | S.89°56'W. 300.00 600.00 | N.89°56'E. 300.00 600.00 | S.89°56'W. 460. 300.00 600.00 | N.89°56'E. 200.00 400.00

N.0°04'W. 1500.00 | S.0°04'E. 1500.00 | N.0°04'W. 1500.00 | S.0°04'E. 1500.00 | N.0°04'W. 1500.00 | S.0°04'E. 1500.00 | N.0°04'W. 1500.00 | S.0°04'E. 1500.00

S.89°56'W. 600.00 | N.89°56'E. 600.00 | S.89°56'W. 600.00 | N.89°56'E. 600.00 | S.89°56'W. 400.00

D.H. No. 229 | D.H. No. 355 | D.H. No. 1087 | D.H. No. 627 | D.H. No. 710 | D.H. No. 630 | D.H. No. 503 | D.H. No. 639 | D.H. No. 84 | D.H. No. 86 | D.H. No. 714 | D.H. No. 645 | D.H. No. 715 | D.H. No. 95 | D.H. No. 97 | D.H. No. 99 | D.H. No. 259 | D.H. No. 272 | D.H. No. 273 | D.H. No. 342 | D.H. No. 343 | D.H. No. 344 | D.H. No. 722

1/4 Cor. 32|33

True Meridian

See Sheet 8 Detail "A"

Disc. Point & Disc. Drill Hole

Disc. Pt. & D.H.

(To Stan. Cor. 32 & 33) S.1°50'02"W. 1501.21

(To Stan. Cor. 32 & 33) S.37°09'28"E. 1890.64

(To Stan. Cor. 32 & 33) S.39°43'36"W. 1952.72

Note:
Reference will be made to the field notes for the drill holes not shown hereon.

W.H.B.

(See Sheet 5)(See Sheet 9)

7441

(See Sheet 9)(See Sheet 7)

(See Sheet 7)(See Sheet 6)

Sur. No. 702 Sheet 8 of 14

(See Sheet 9)

(See Sheet 6)(See Sheet 1)

POW No. 309

POW No. 310

POW No. 329

POW No. 311

POW No. 312

POW No. 331

POW No. 333

POW No. 335

S 39°48'35" W (To Stem Cor. 32 & 33)

SW 1/4 Sec. 33

NW 1/4 Sec. 33

NE 1/4 Sec. 33

SE 1/4 Sec. 33

2348.49

2711.16 (To Sec. Cor. 28, 29, 32 & 33)

N. 33°59'00" W.

2109.59 (To Sec. Cor. 28, 29, 32 & 33)

N. 45°47'10" W.

N.0°15'W. 599.00

S.0°15'E. 597.00

N.0°15'W. 597.00

S.0°15'E. 599.00

N.0°15'W. 178.00

S.0°15'E. 178.00

N.89°45'E. 1355.74

S.89°45'W. 1351.92

N.89°45'E. 1351.92

S.89°45'W. 1355.74

N.89°45'E. 1148.08

S.89°45'W. 1148.08

N.89°45'E. 352.49

S.89°45'W. 352.49

N.89°45'E. 962.49

Disc. Point & Disc. Drill Hole

Disc. Pt. & D.H.

D.H. No. 260

D.H. No. 62

D.H. No. 692

D.H. No. 462

D.H. No. 642

D.H. No. 505

D.H. No. 713

D.H. No. 707

D.H. No. 496

D.H. No. 703

D.H. No. 486

D.H. No. 63

D.H. No. 609

D.H. No. 262

D.H. No. 263

D.H. No. 264

D.H. No. 363

D.H. No. 364

D.H. No. 112

D.H. No. 349

D.H. No. 350

D.H. No. 351

D.H. No. 336

D.H. No. 337

D.H. No. 101

D.H. No. 650

D.H. No. 651

D.H. No. 331

D.H. No. 13

Bolln # 3

Bolln # 4

Bolln # 5

Bolln # 6

Bolln # 7

C 1/4 Cor.

See Detail "A"

True Meridian

DETAIL "A"

(Not To Scale)

Note:
Reference will be made to the field notes for the drill holes not shown hereon.

702-8

7442

(See Sheet 5)(See Sheet 7)

Sur. No. 702 Sheet 9 of 14

(See Sheet 8)

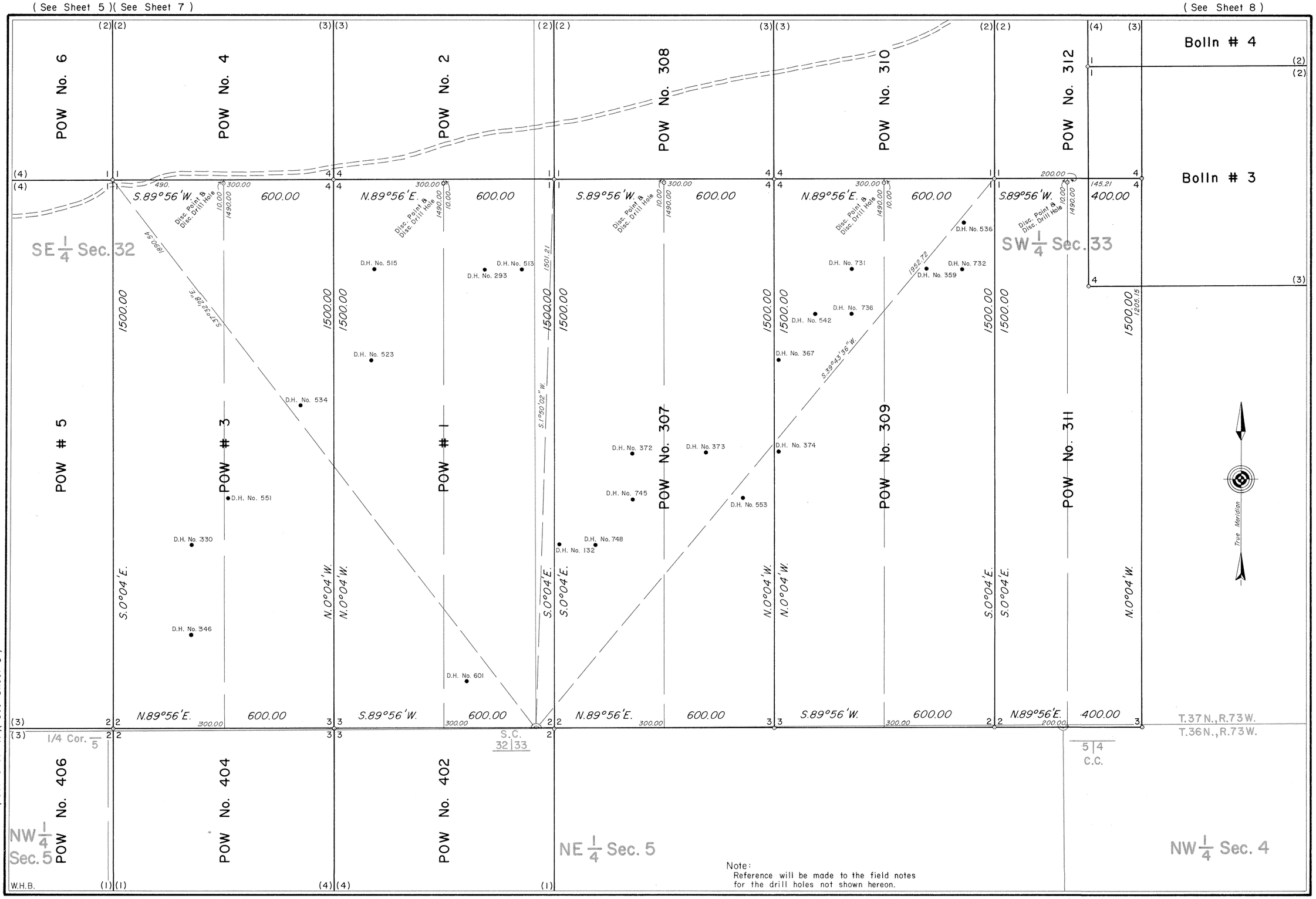

Note:
Reference will be made to the field notes for the drill holes not shown hereon.

(See Sheet 11)(See Sheet 5)

(See Sheet 11)(See Sheet 12)

702-9

7443

Sur. No. 702 Sheet 10 of 14

(See Sheet 4)(See Sheet 5)

SE 1/4 Sec. 31

SW 1/4 Sec. 32

NE 1/4 Sec. 6

NW 1/4 Sec. 5

T.37 N., R.73 W.
T.36N., R.73 W.

S.C. 31|32

6|5 C.C.

True Meridian

POW No. 14
POW No. 12
POW No. 10
POW # 17
POW # 15
POW # 13
POW # 11
POW # 9
POW No. 414
POW No. 412
POW No. 410

N.89°56'E. 600.00
S.89°56'W. 600.00
N.0°04'W. 1500.00
S.0°04'E. 1500.00
S.19°40'02"W. 1617.87
S.48°50'35"W. 2317.02
300.00
1490.00
10.00
336
394

D.H. No. 109
D.H. No. 111
D.H. No. 112
D.H. No. 113
D.H. No. 280
D.H. No. 281
D.H. No. 305
D.H. No. 306
D.H. No. 307
D.H. No. 309
D.H. No. 122
D.H. No. 124
D.H. No. 125
D.H. No. 325
D.H. No. 334

Note:
Reference will be made to the field notes for the drill holes not shown hereon.

W.H.B.

(See Sheet 11)(See Sheet 5)

(See Sheet 11)

702 – 10

7444

(See Sheet 10)(See Sheet 5)

(See Sheet 5)(See Sheet 9)

(See Sheet 10)

(See Sheet 12)(See Sheet 9)

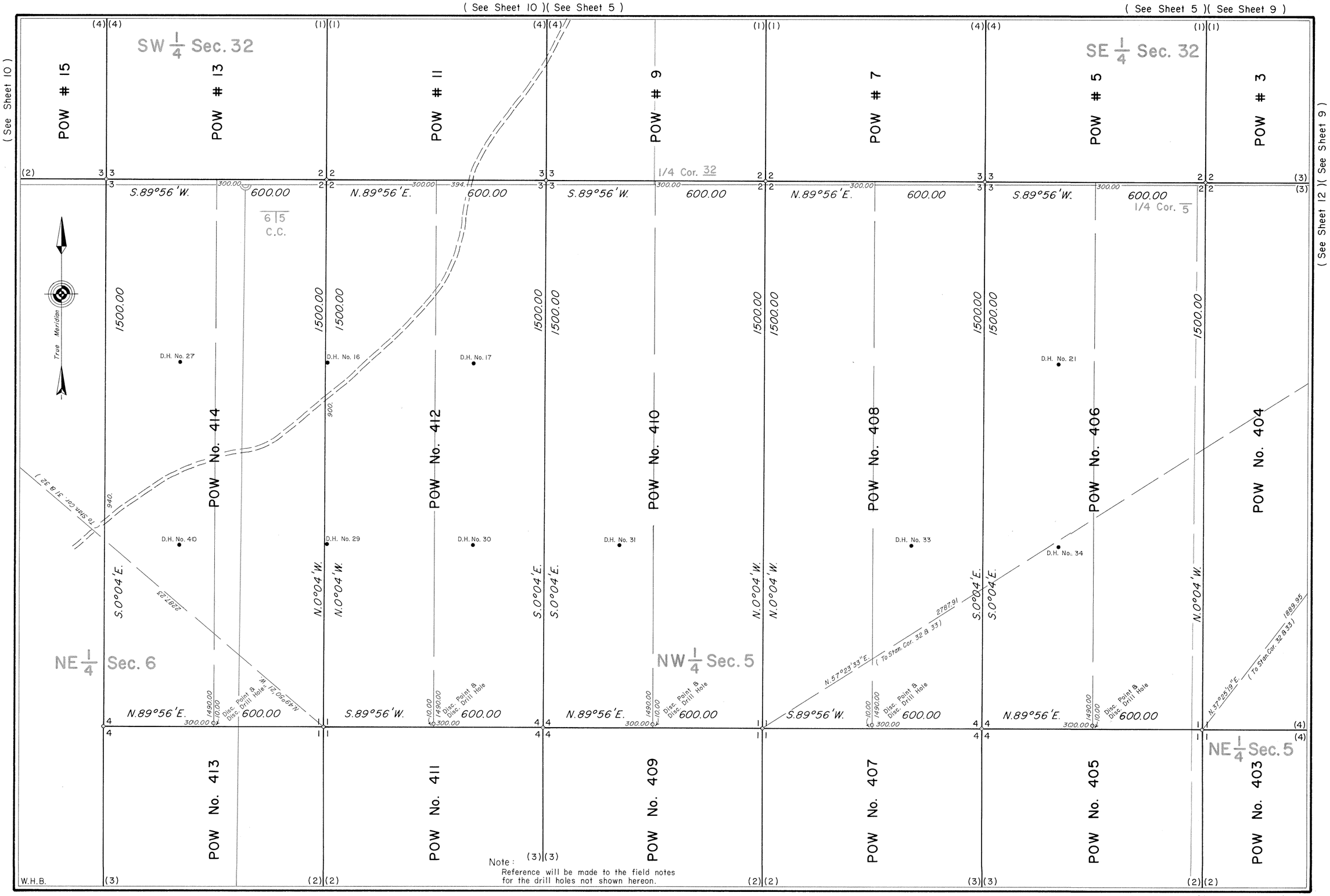

Note: Reference will be made to the field notes for the drill holes not shown hereon.

(See Sheet 13)(See Sheet 12)

702-11

7445

Sur. No. 702 Sheet 12 of 14

(See Sheet 13)(See Sheet 11)

(See Sheet 11)(See Sheet 5)

(See Sheet 5)(See Sheet 9)

W.H.B.

E 1/2 SW 1/4 Sec. 5 H.E. No. 950462

C 1/4 Cor.

POW No. 405

NW 1/4 Sec. 5

POW No. 406

1/4 Cor. 5

POW # 5

SE 1/4 Sec. 32

1220.12 S.0°15'E. 1023.

1498.00

D.H. No. 56

N.0°04'W. 1500.00

D.H. No. 22

N.37°25'19"E.

N.89°56'E. 300.00 600.00

S.89°56'W. 300.00 600.00

N.89°56'E. 300.00 600.00

POW No. 403

Disc. Point & Disc. Drill Hole

10.00 1488.00

10.00 1490.00

POW No. 404

POW # 3

D.H. No. 70

D.H. No. 97

D.H. No. 57

D.H. No. 36

1889.95

D.H. No. 23

N.0°15'W. 1498.00

S.0°04'E. 1500.00

273.88 768.

N.0°15'W. 1498.00

S.0°04'E. 1500.00

S.89°56'W. 300.00 600.00

N.89°56'E. 300.00 600.00

S.89°56'W. 300.00 600.00

POW No. 401

Disc. Point & Disc. Drill Hole

1488.00 10.00

1490.00 10.00

POW No. 402

POW # 1

D.H. No. 71

D.H. No. 58

D.H. No. 37

S.C. 32|33

S.0°15'E. 1228.13 1498.00 275.

N.0°04'W. N.1°58'04"W. 1500.00 1500.47

POW No. 307

SW 1/4 Sec. 33

POW No. 309

SE 1/4 Sec. 5 H.E. No. 950462

NE 1/4 Sec. 5

True Meridian

Note:
Reference will be made to the field notes for the drill holes not shown hereon.

702 – 12

7446

(See Sheet 11)(See Sheet 12)

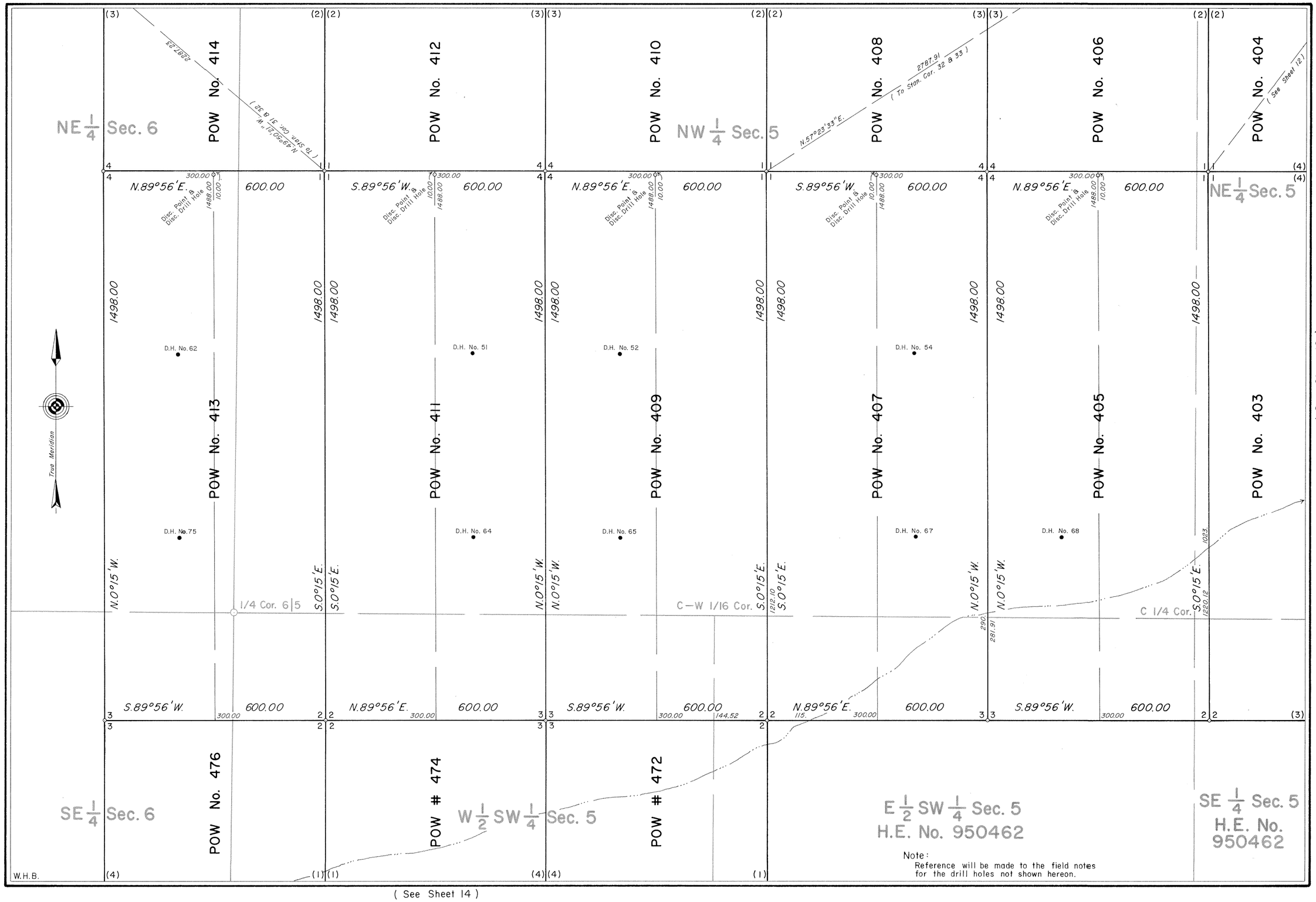

Note:
Reference will be made to the field notes for the drill holes not shown hereon.

(See Sheet 12)

(See Sheet 14)

702—13

7447

Field Notes and Location Notices

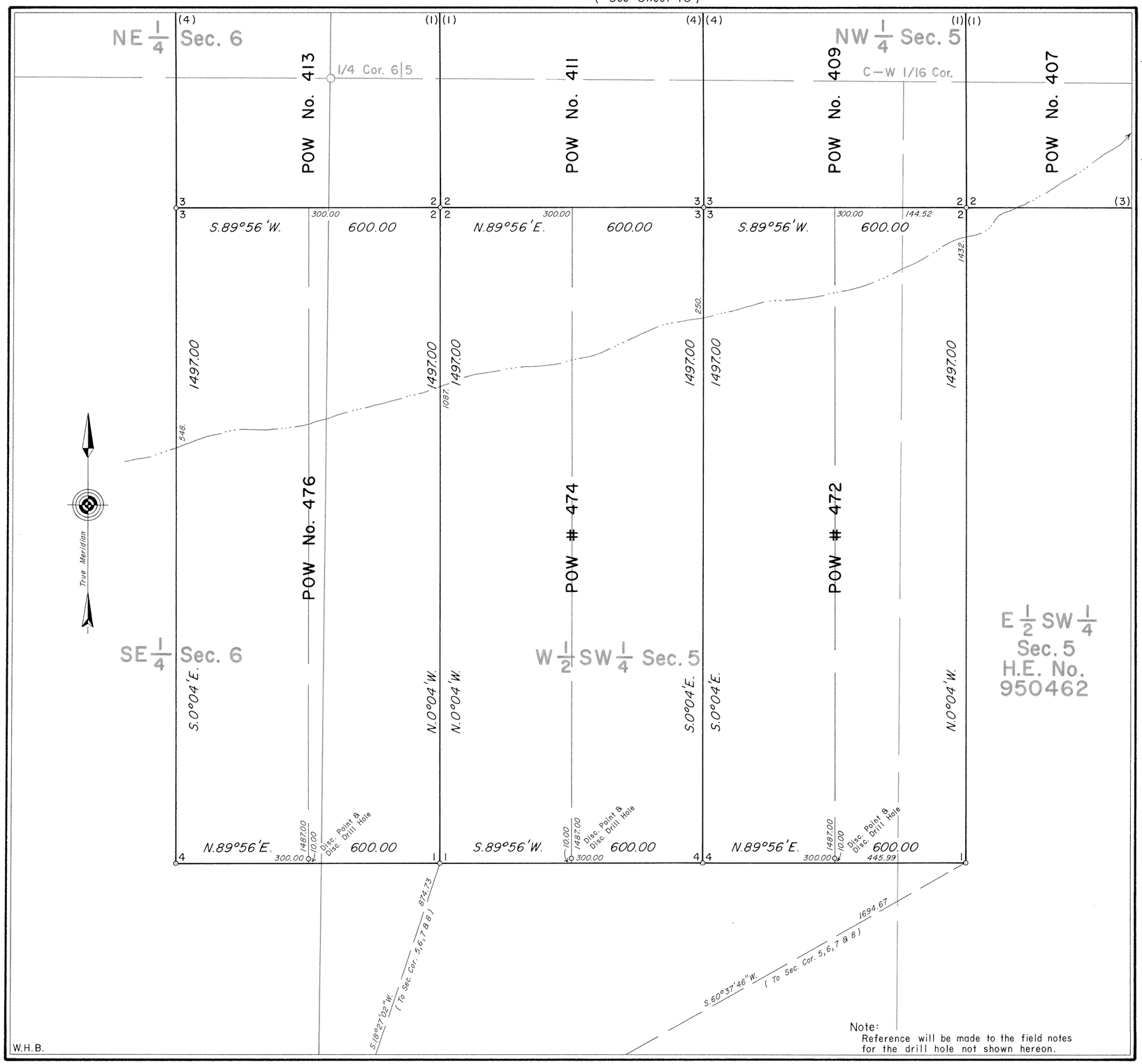

Note:
Reference will be made to the field notes for the drill hole not shown hereon.

MINERAL SURVEY No. 702 WYOMING

CLAIM OF

KERR – McGEE NUCLEAR CORPORATION

KNOWN AS THE

POW #'s 1, 3, 5, 7, 9, 11, 13, 15, 17, 43, 472 & 474 POW Nos. 2, 4, 6, 8, 10, 12, 14, 37 to 42, 44 to 47, 307 to 312, 327, 329 to 336, 338, 401 to 414 & 476, POW 328 AND Bolln #'s 3 to 7 LODES

SITUATE IN

Secs. 4, 5 & 6, T. 36 N., R. 73 W., 6th P.M.
Secs. 28, 29, 31, 32 & 33, T. 37 N., R. 73 W., 6th P.M.
CONVERSE COUNTY
Lat. 43°07'57" N., Long. 105°38'22" W.,
at Cor. No. 1, POW # 1

0 50 100 200 300 400 500 600
Feet
Magnetic Declination, 13° 30' East.

Surveyed, April 26 to May 28, 1976,
By William G. Ladd, Mineral Surveyor

UNITED STATES DEPARTMENT OF THE INTERIOR
BUREAU OF LAND MANAGEMENT

Cheyenne, Wyoming. *August 23, 1979*

I hereby certify that this plat of Mineral Survey No. 702, Wyoming, is strictly conformable to the field notes of said survey which have been examined and approved.

Richard E. Dakes

Chief, Branch of Cadastral Survey