7552

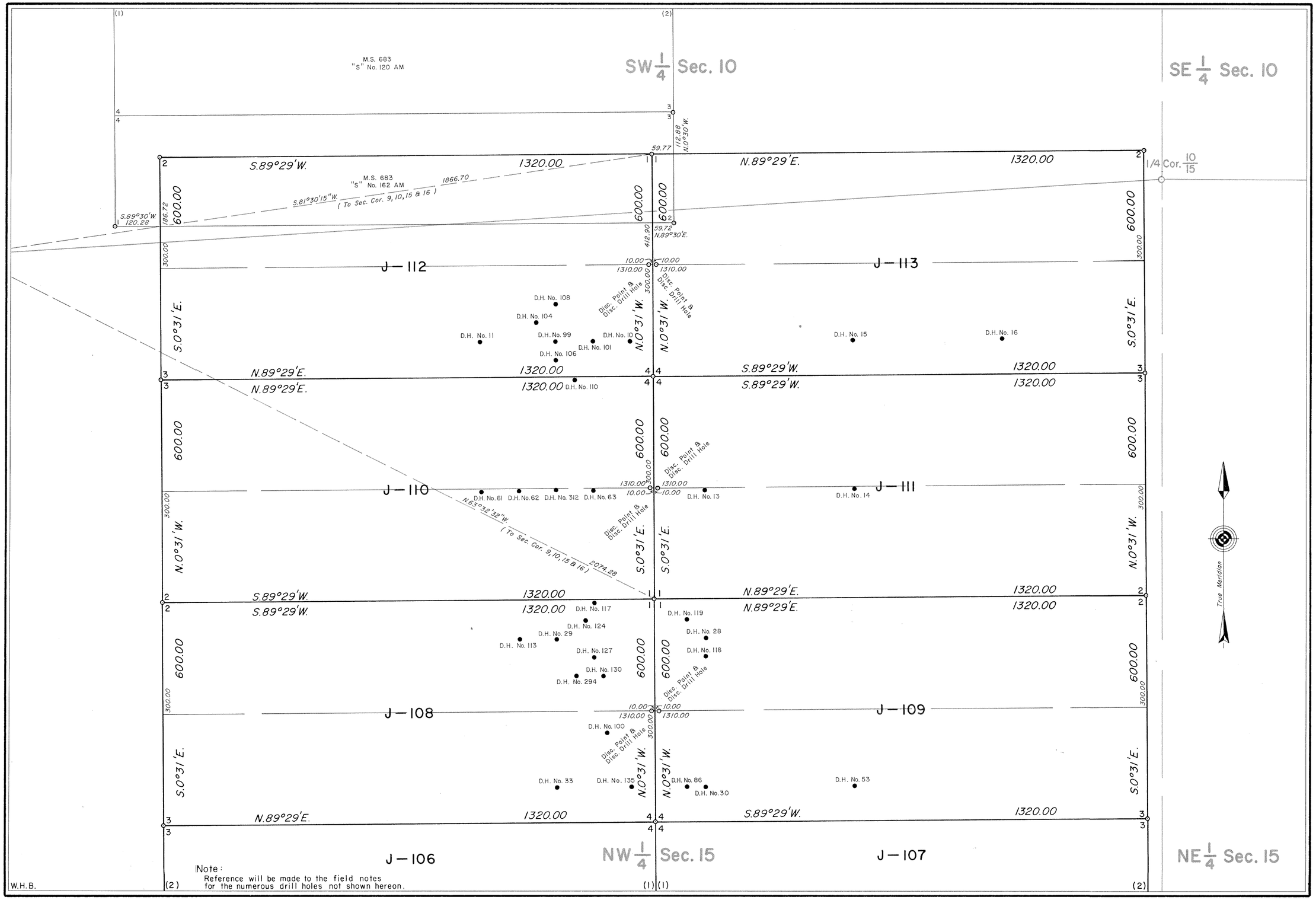

(See Sheet 2)

705-1

7553

(See Sheet 1)

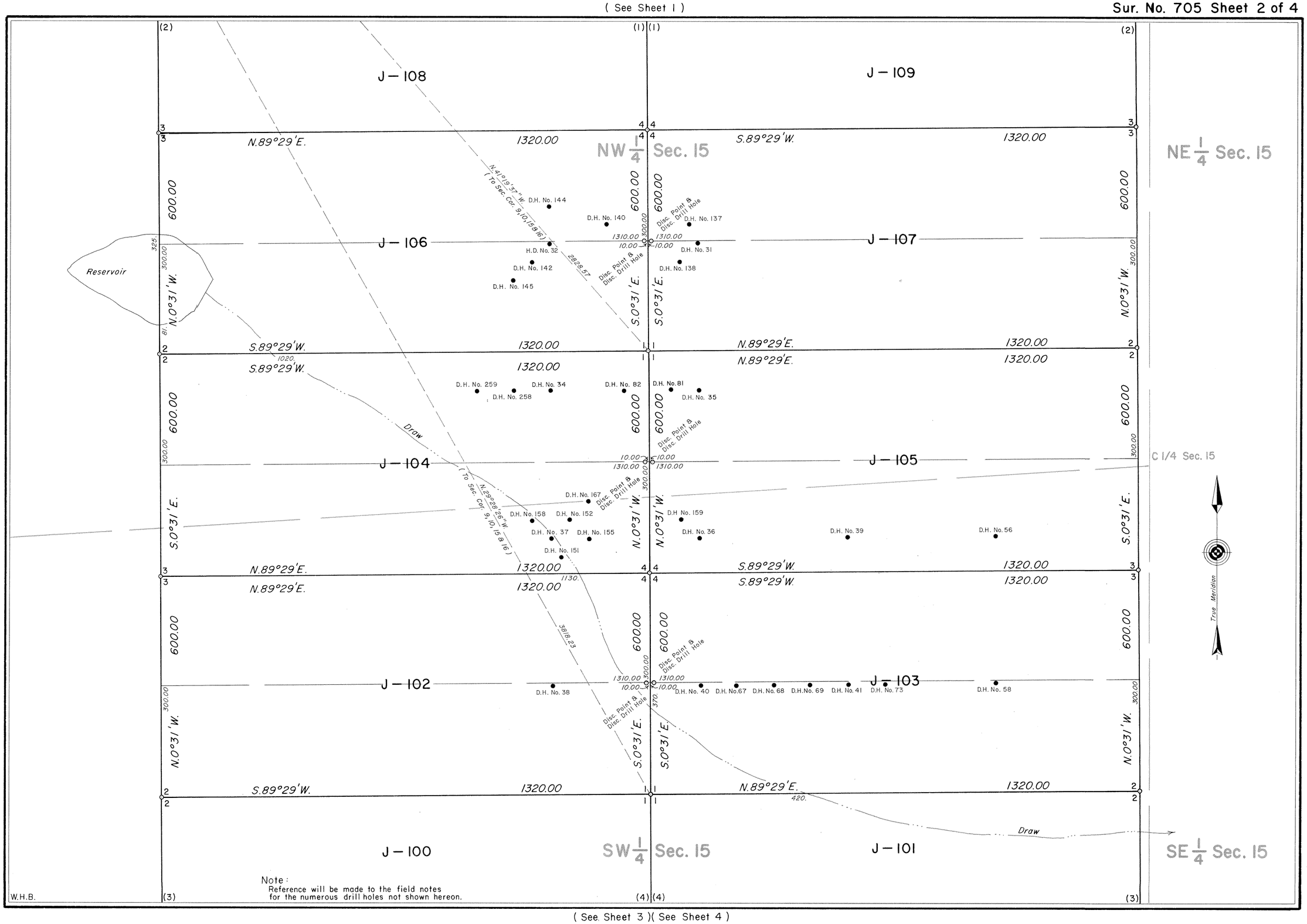

Note:
Reference will be made to the field notes for the numerous drill holes not shown hereon.

(See Sheet 3)(See Sheet 4)

705-2

7554

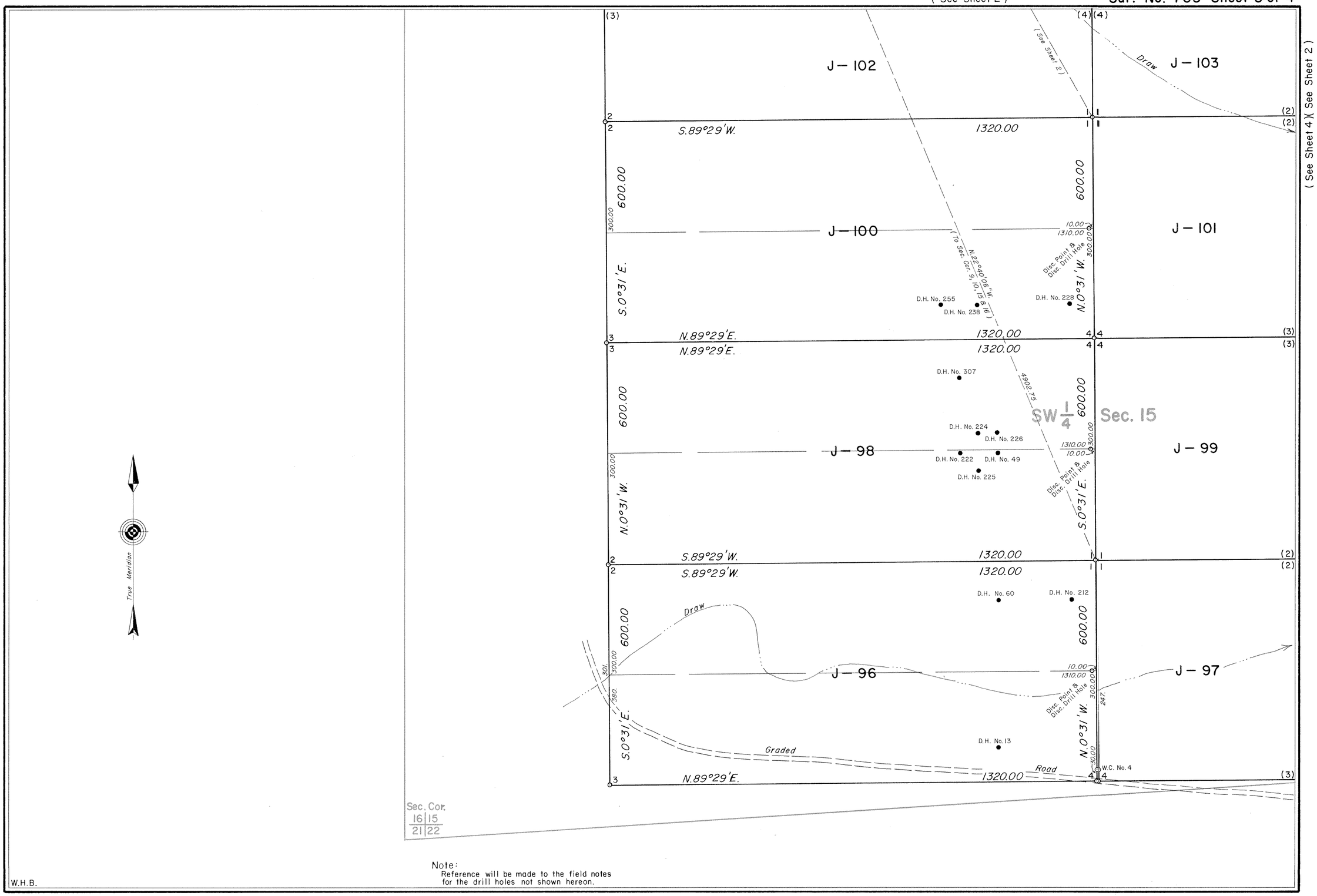

Note:
Reference will be made to the field notes for the drill holes not shown hereon.

W.H.B.

705-3

7555

Field Notes and Location Notices

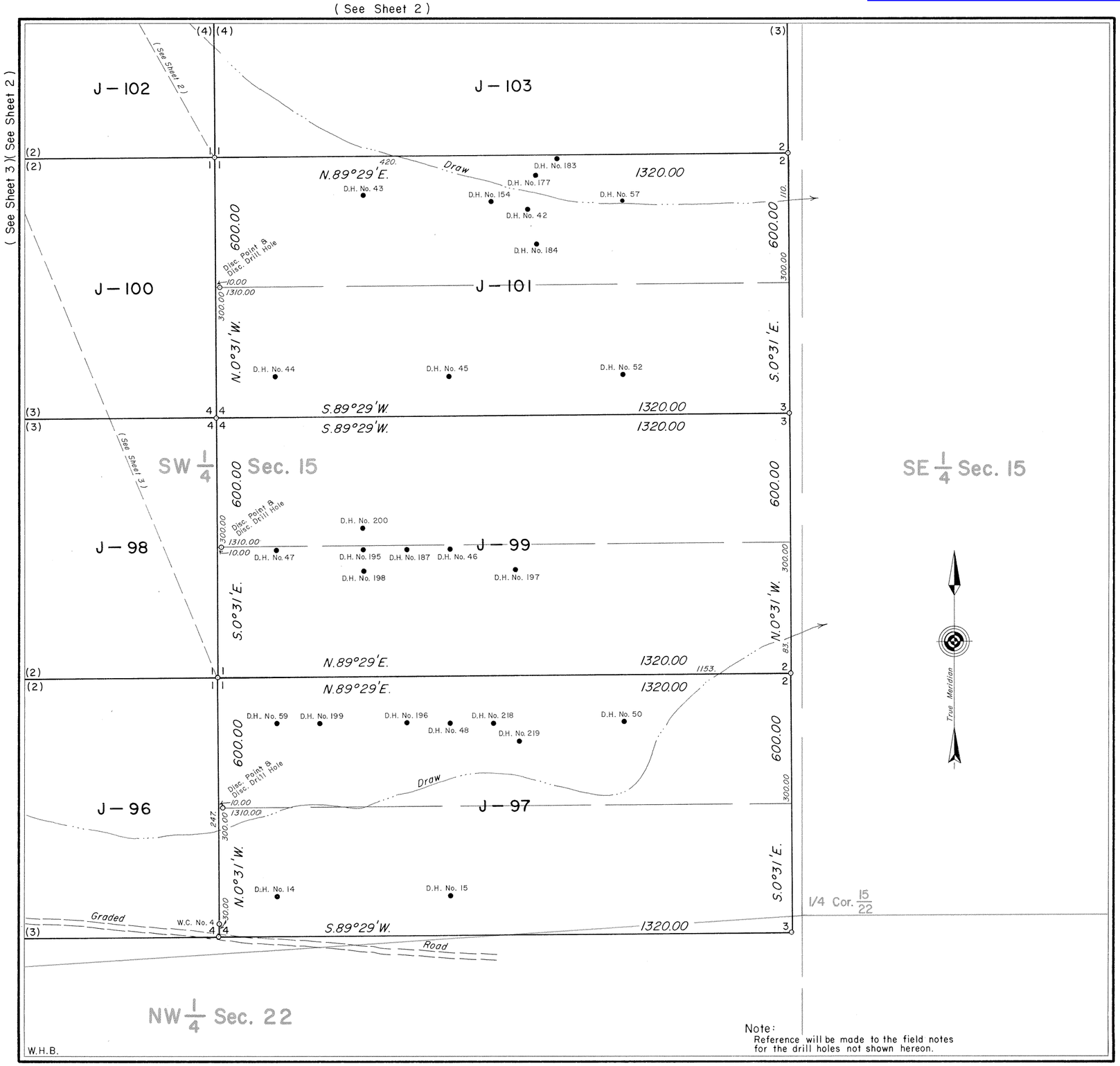

Note:
Reference will be made to the field notes for the drill holes not shown hereon.

MINERAL SURVEY No. 705 WYOMING

CLAIM OF

THE CLEVELAND–CLIFFS IRON COMPANY

KNOWN AS THE

J–96 to J–113 LODES

SITUATE IN
Secs. 10, 15 & 22, T. 44 N., R. 75 W., 6th. P.M.
CAMPBELL COUNTY
Lat. 43°46'52"N., Long. 105°51'46"W.,
at Cor. No. 3, J–96 Lode

0 50 100 200 300 400 500 600
Feet
Magnetic Declination, 14° East.

Surveyed, May 19 to June 30, 1977
By William G. Ladd, Mineral Surveyor.

UNITED STATES DEPARTMENT OF THE INTERIOR
BUREAU OF LAND MANAGEMENT

Cheyenne, Wyoming *September 1, 1981*

I hereby certify that this plat of Mineral Survey No. 705, Wyoming, is strictly conformable to the field notes of said survey which have been examined and approved.

Richard L. Dalen
Chief, Branch of Cadastral Survey

705–4