7452

Sur. No. 710 Sheet 1 of 3

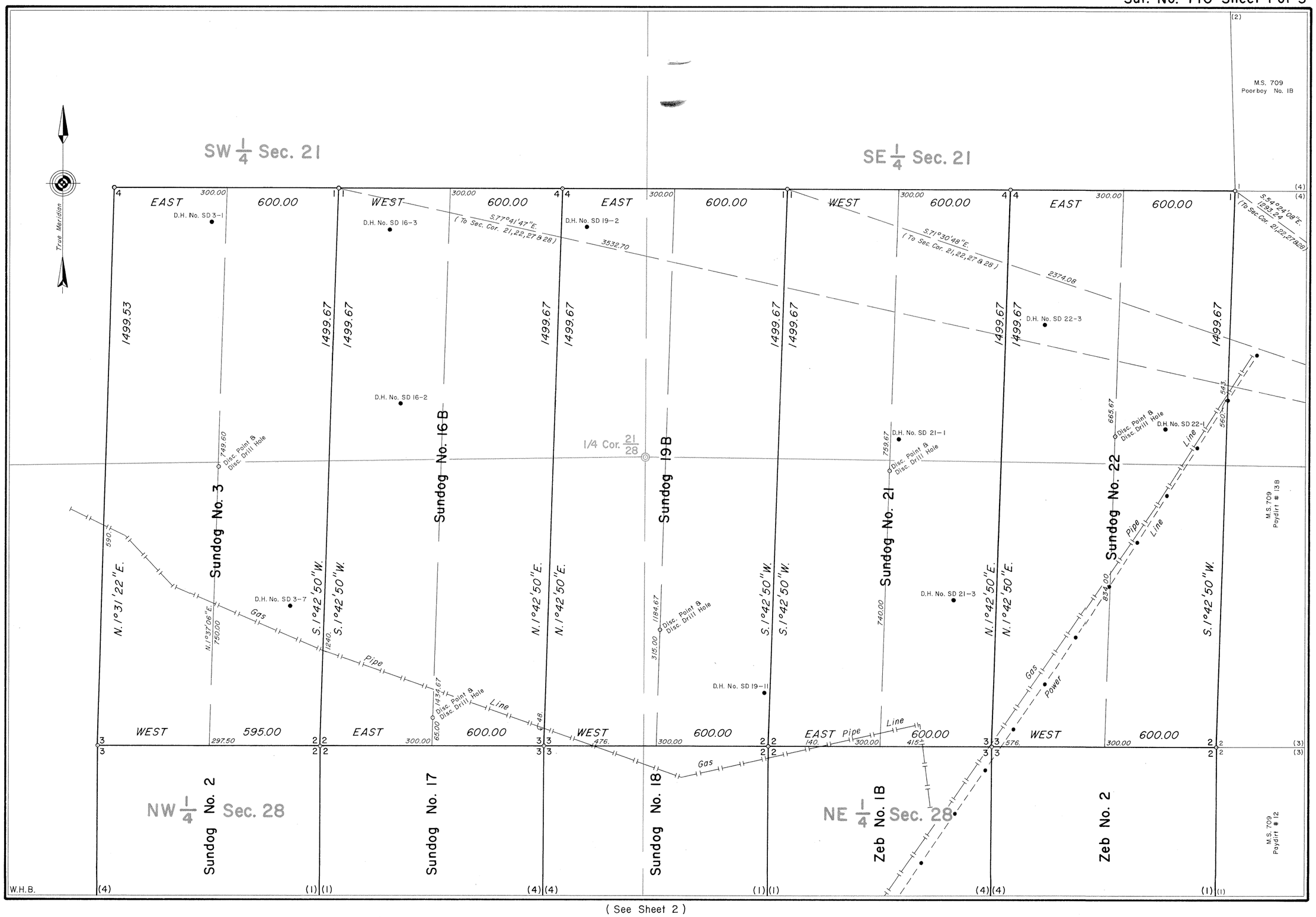

(See Sheet 2)

710-1

7453

(See Sheet 1)

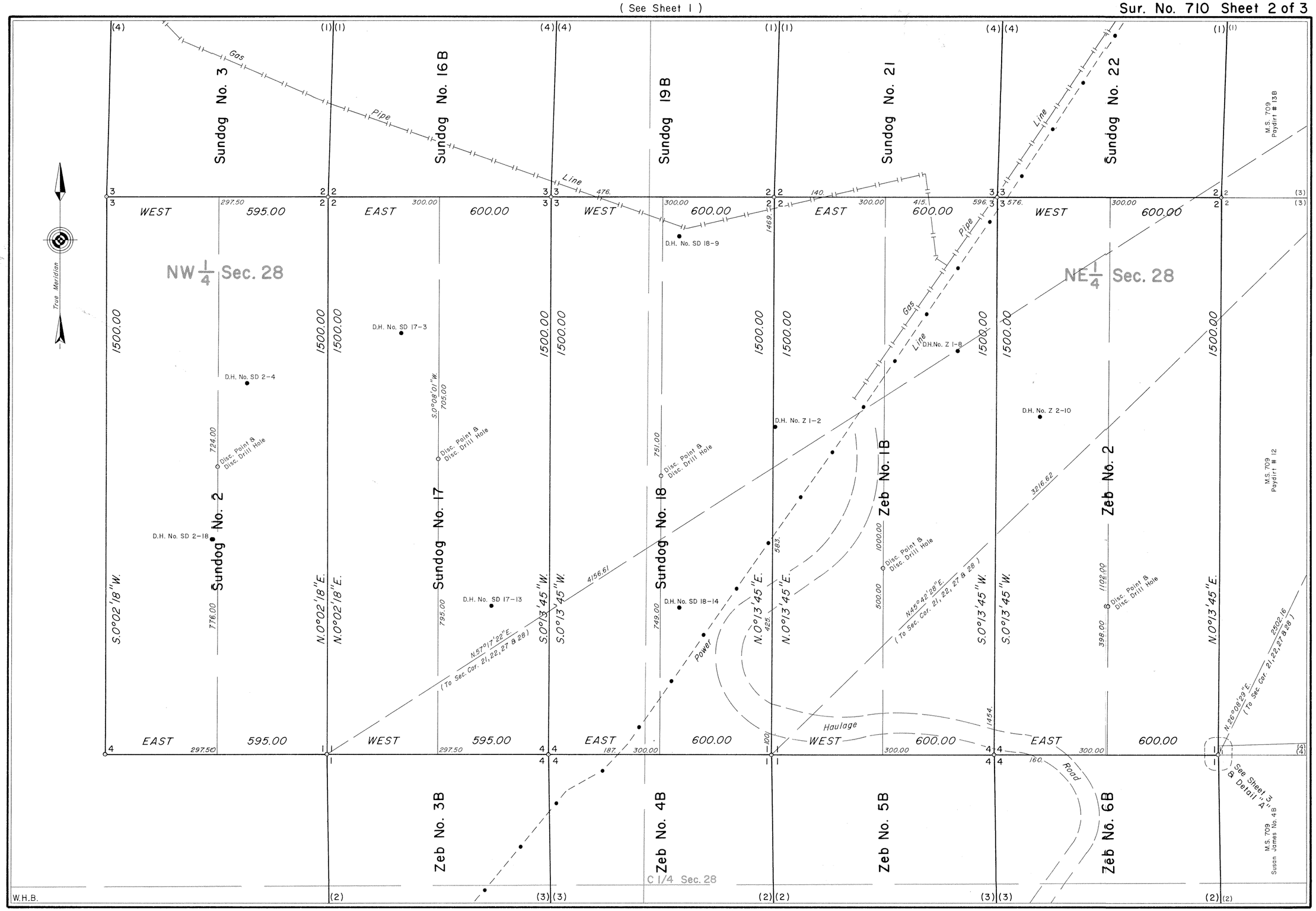

(See Sheet 3)

710-2

7454

Field Notes and Location Notices

Sur. No. 710 Sheet 3 of 3

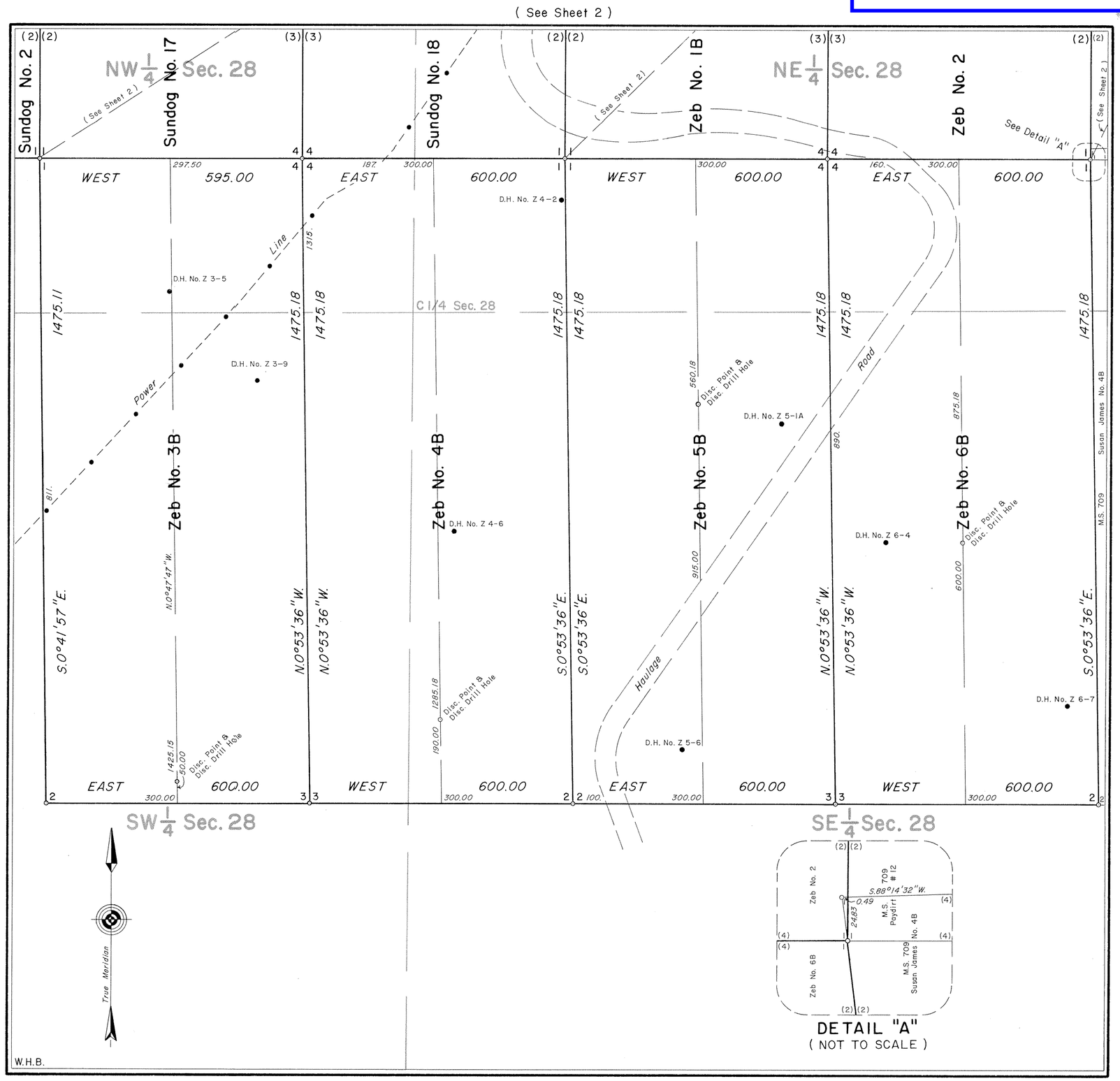

MINERAL SURVEY No. 710 WYOMING

CLAIM OF

WESTERN NUCLEAR, INC.

KNOWN AS THE

Sundog Nos. 2, 3, 16B, 17, 18, 19B, 21 & 22 AND Zeb Nos. 1B, 2 & 3B to 6B LODES

SITUATE IN

Secs. 21 & 28, T.28N., R.92W., 6th P.M.
FREMONT COUNTY
Lat. 42°22'00"N., Long. 107°49'18"W.,
at Cor. No. 2, Zeb No. 4B

0 50 100 200 300 400 500 600
Feet

Magnetic Declination, 15°15' East.

Surveyed, June 1, 1977 to February 15, 1979
By Duane Fehringer, Mineral Surveyor.

UNITED STATES DEPARTMENT OF THE INTERIOR
BUREAU OF LAND MANAGEMENT

Cheyenne, Wyoming *August 30, 1979*

I hereby certify that this plat of Mineral Survey No. 710, Wyoming, is strictly conformable to the field notes of said survey which have been examined and approved.

Richard L. Oakes
Chief, Branch of Cadastral Survey

710-3