7602

(See Sheet 3)(See Sheet 2)

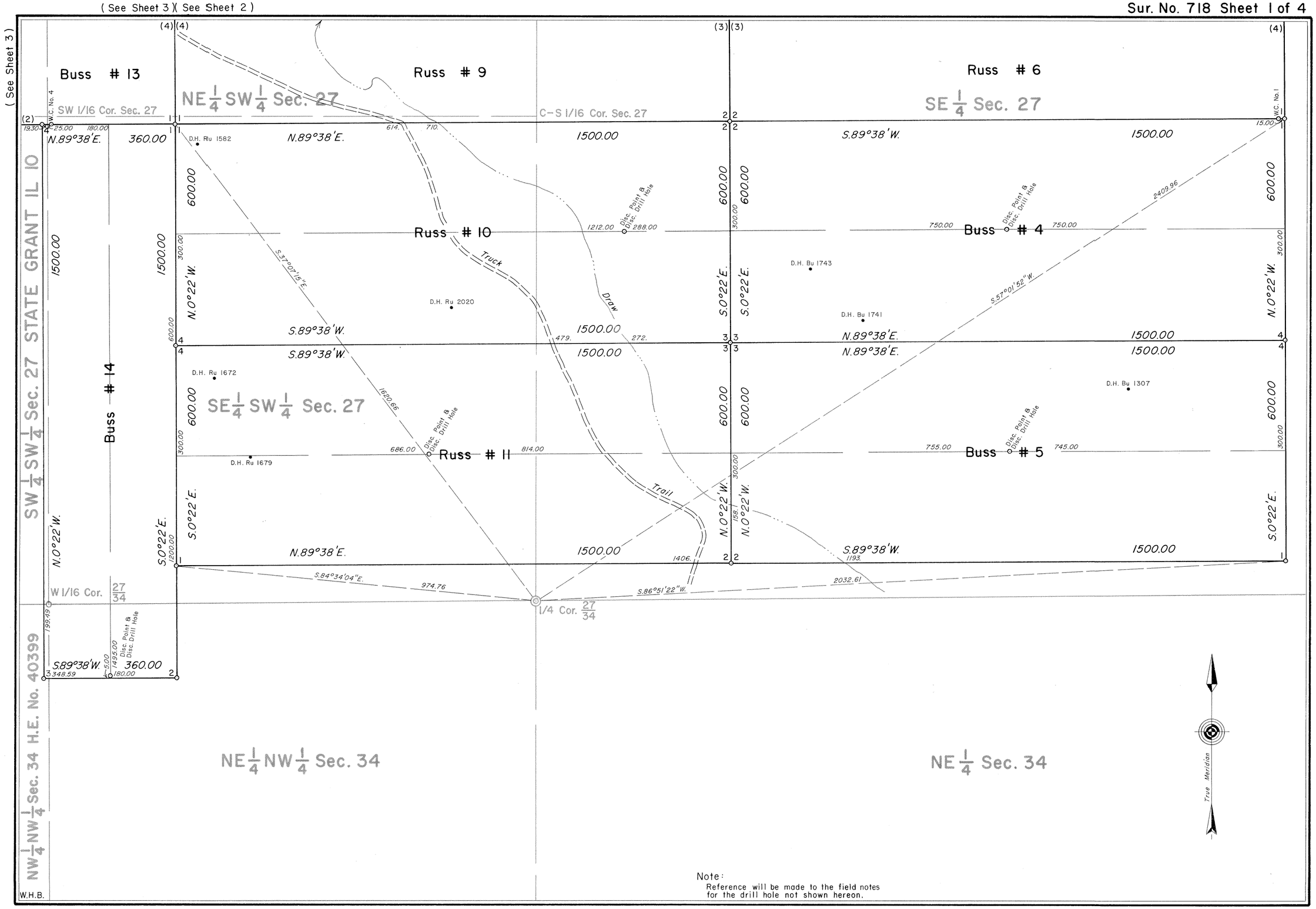

Note:
Reference will be made to the field notes for the drill hole not shown hereon.

718-1

7603

(See Sheet 4)

Sur. No. 718 Sheet 2 of 4

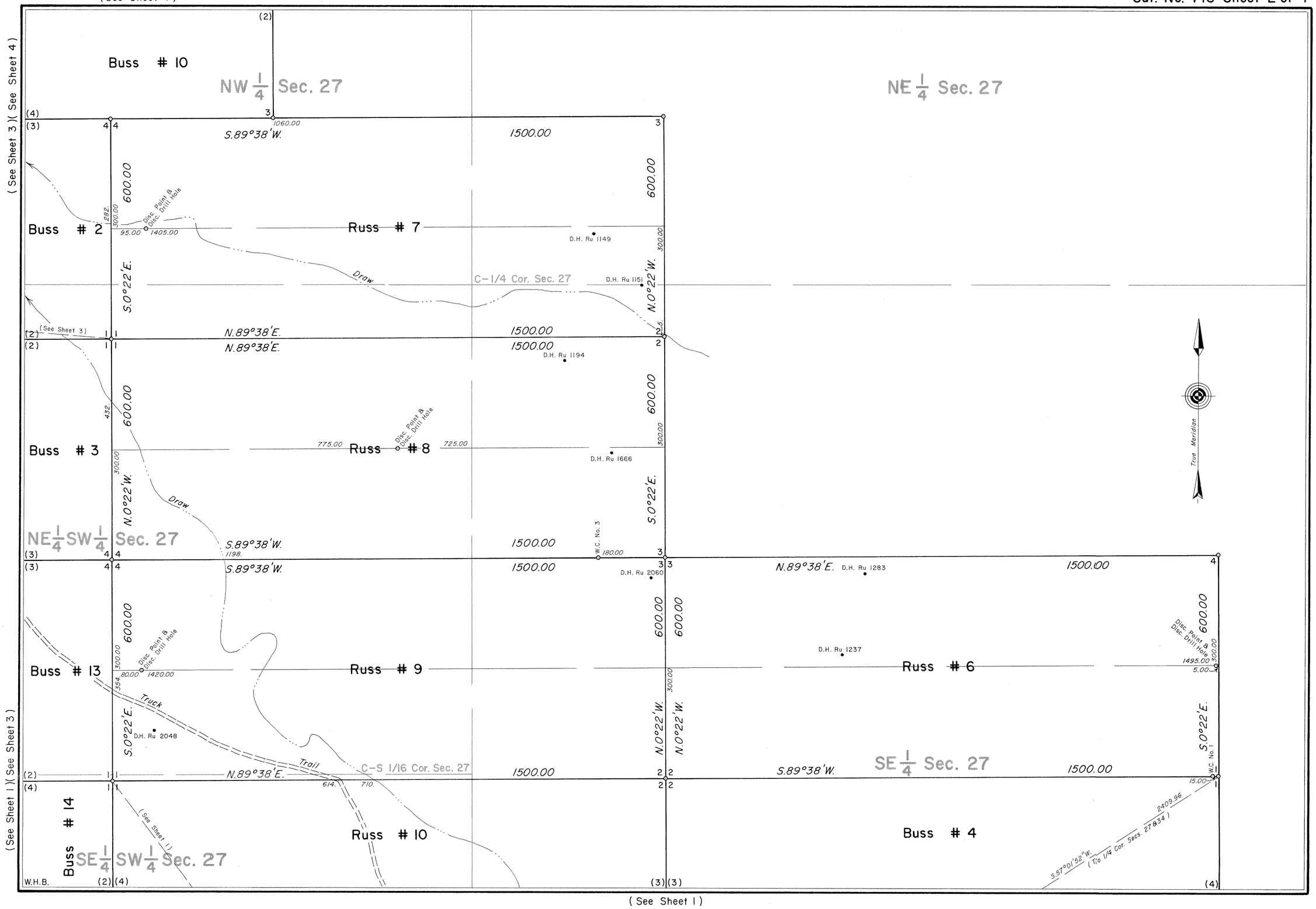

718-2

7604

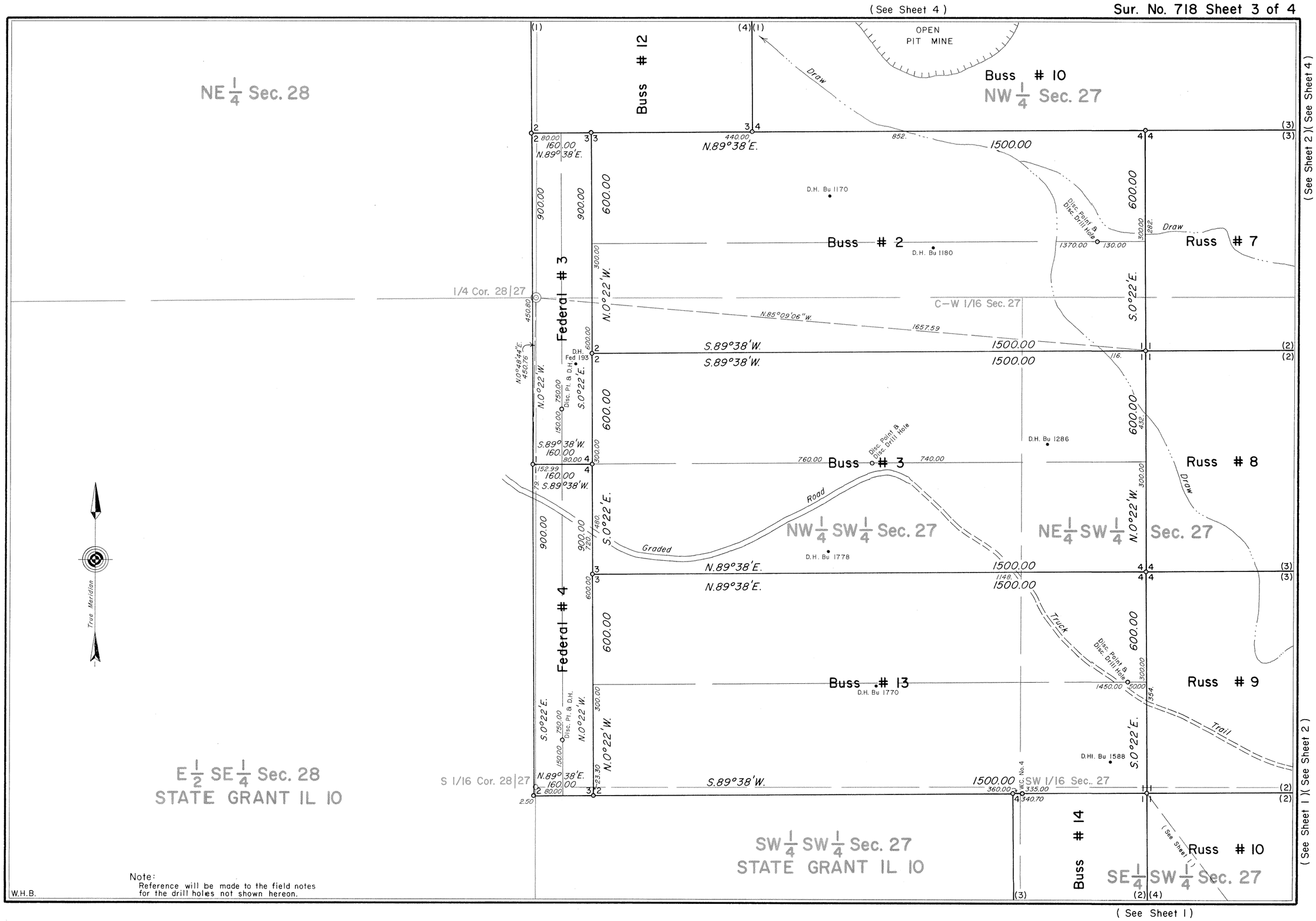

Note:
Reference will be made to the field notes for the drill holes not shown hereon.

718-3

7605

Field Notes and Location Notices

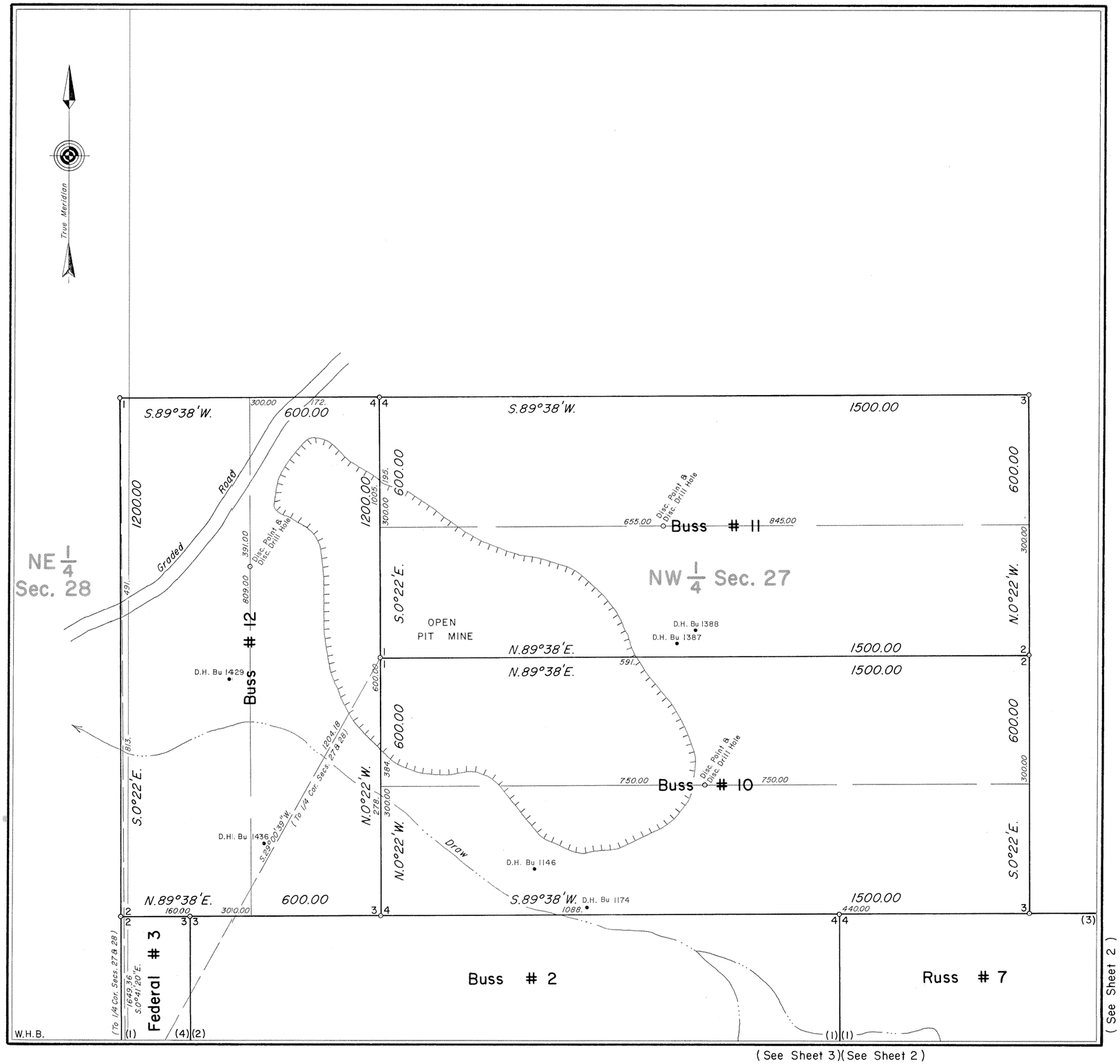

MINERAL SURVEY No. 718 WYOMING

CLAIM OF

FEDERAL-AMERICAN PARTNERS

KNOWN AS THE

Buss #2 to #5 & #10 to #14, Russ #6 to #11 AND Federal #3 & #4 LODES

SITUATE IN

Secs. 27, 28 & 34, T. 33 N., R. 89 W., 6th P.M.
FREMONT AND NATRONA COUNTIES
Lat. 42°47'58" N., Long. 107°29'41" W.,
at Cor. No. 1, Russ #9 Lode

0 50 100 200 300 400 500 600
Feet
Magnetic Declination, 14° East.

Surveyed, July 25 to July 31, 1978,
By William G. Ladd, Mineral Surveyor.

UNITED STATES DEPARTMENT OF THE INTERIOR
BUREAU OF LAND MANAGEMENT

Cheyenne, Wyoming *July 8, 1982*

I hereby certify that this plat of Mineral Survey No. 718, Wyoming, is strictly conformable to the field notes of said survey which have been examined and approved.

Richard L. Parks

Chief, Branch of Cadastral Survey

718-4