7613

Sur. No. 726 Sheet 1 of 4

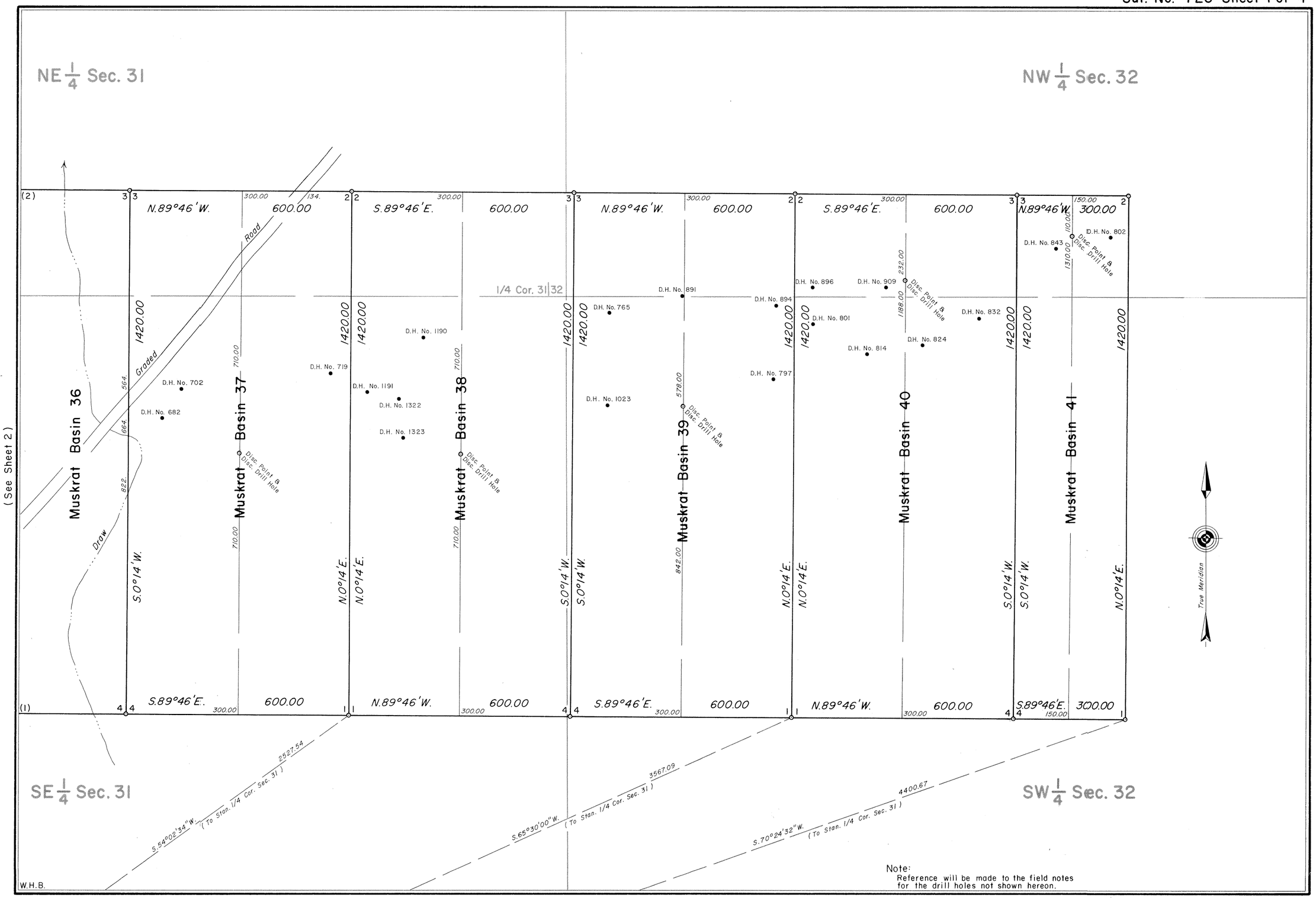

Note:
Reference will be made to the field notes for the drill holes not shown hereon.

726-1

7614

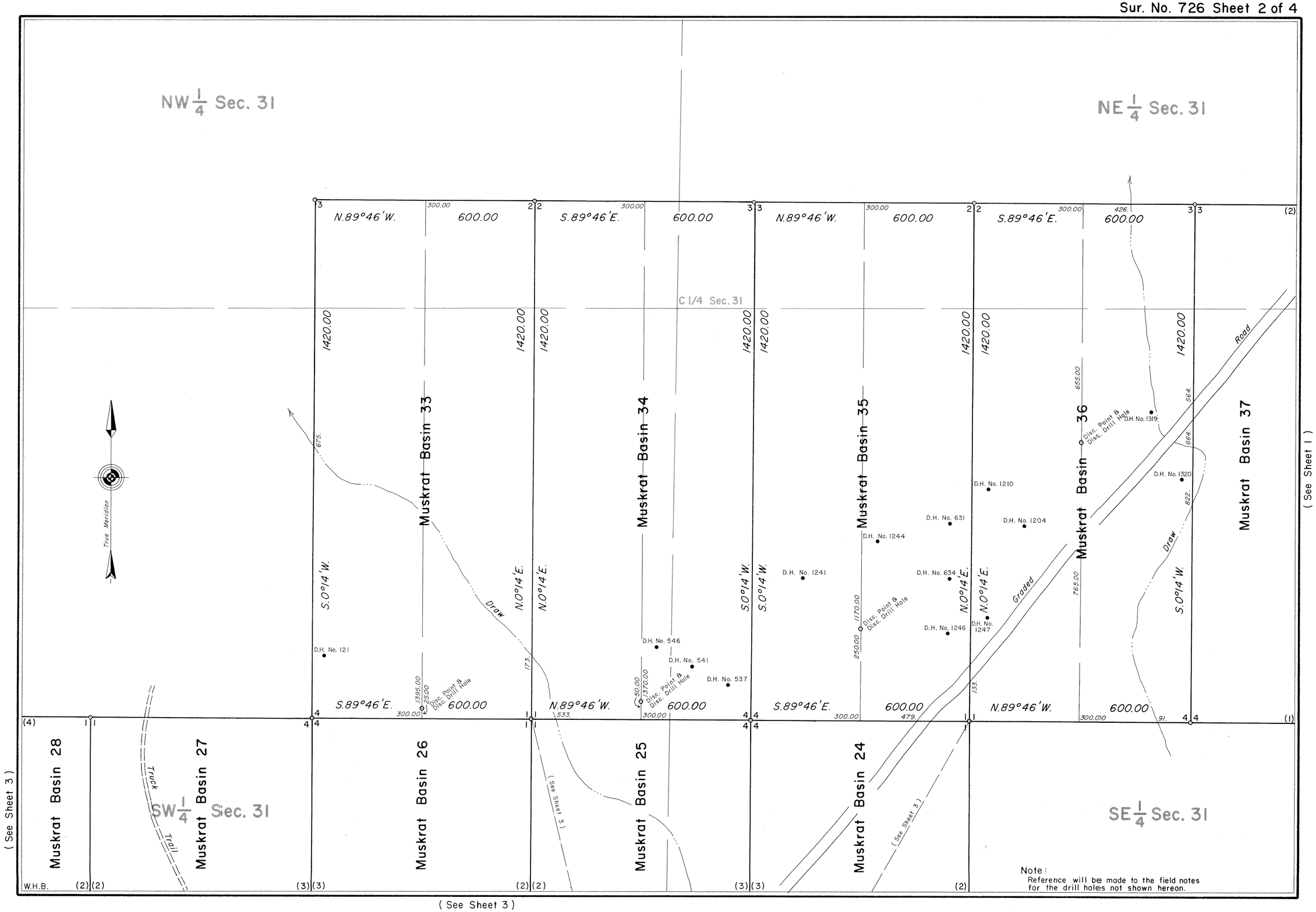
NW 1/4 Sec. 31
NE 1/4 Sec. 31
C 1/4 Sec. 31
SW 1/4 Sec. 31
SE 1/4 Sec. 31
N.89°46'W.
S.89°46'E.
600.00
1420.00
S.0°14'W.
N.0°14'E.
True Meridian
Muskrat Basin 33
Muskrat Basin 34
Muskrat Basin 35
Muskrat Basin 36
Muskrat Basin 37
Muskrat Basin 28
Muskrat Basin 27
Muskrat Basin 26
Muskrat Basin 25
Muskrat Basin 24
Draw
Road
Graded
Truck Trail
Disc. Point & Disc. Drill Hole
D.H. No. 121
D.H. No. 546
D.H. No. 541
D.H. No. 537
D.H. No. 1241
D.H. No. 1244
D.H. No. 631
D.H. No. 634
D.H. No. 1246
D.H. No. 1210
D.H. No. 1204
D.H. No. 1247
D.H. No. 1319
D.H. No. 1320
(See Sheet 1)
(See Sheet 3)
W.H.B.
Note:
Reference will be made to the field notes for the drill holes not shown hereon.

726-2

7615

(See Sheet 2)

Sur. No. 726 Sheet 3 of 4

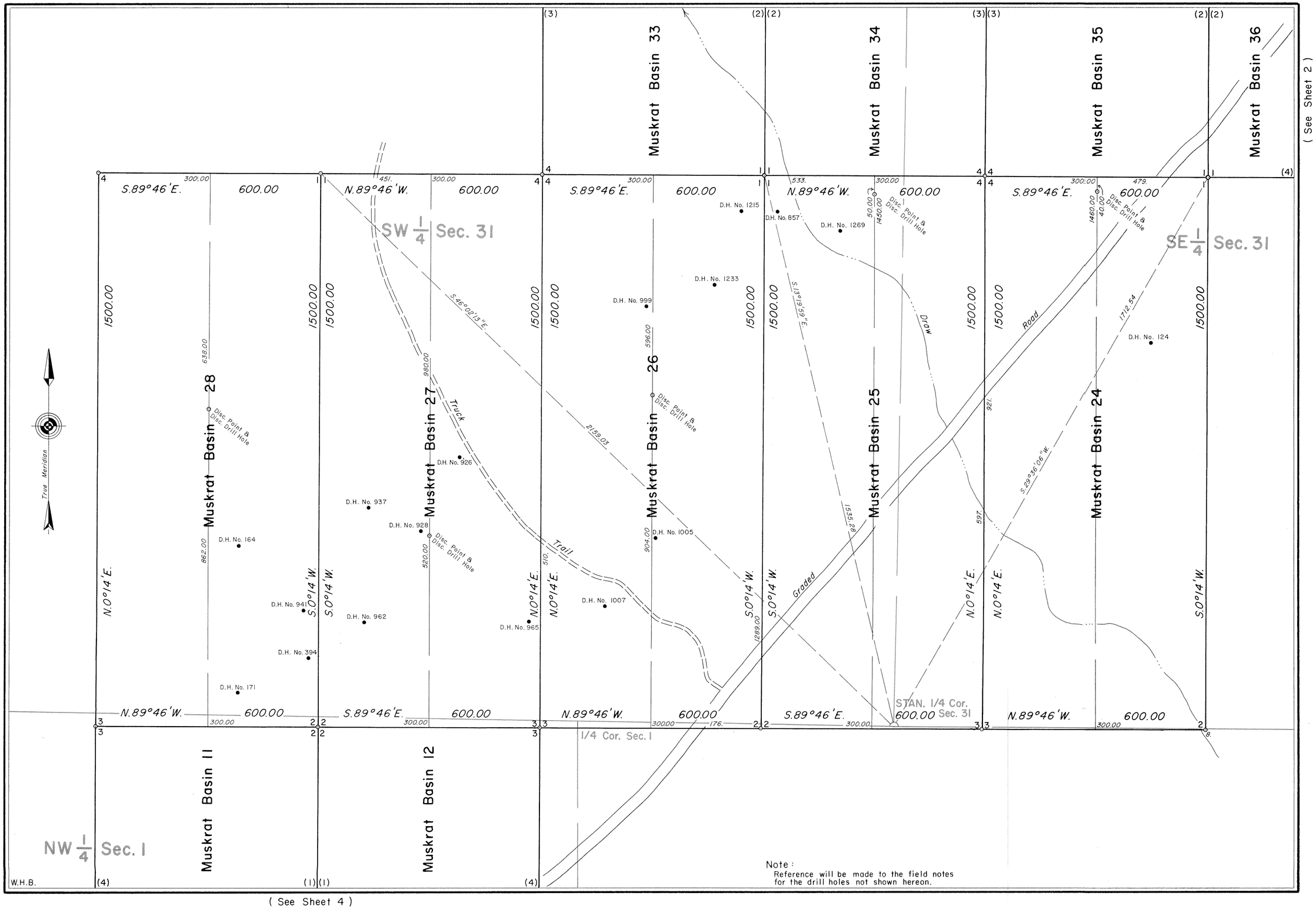

(See Sheet 2)

(See Sheet 4)

726-3

7616

Field Notes and Location Notices

(See Sheet 3)

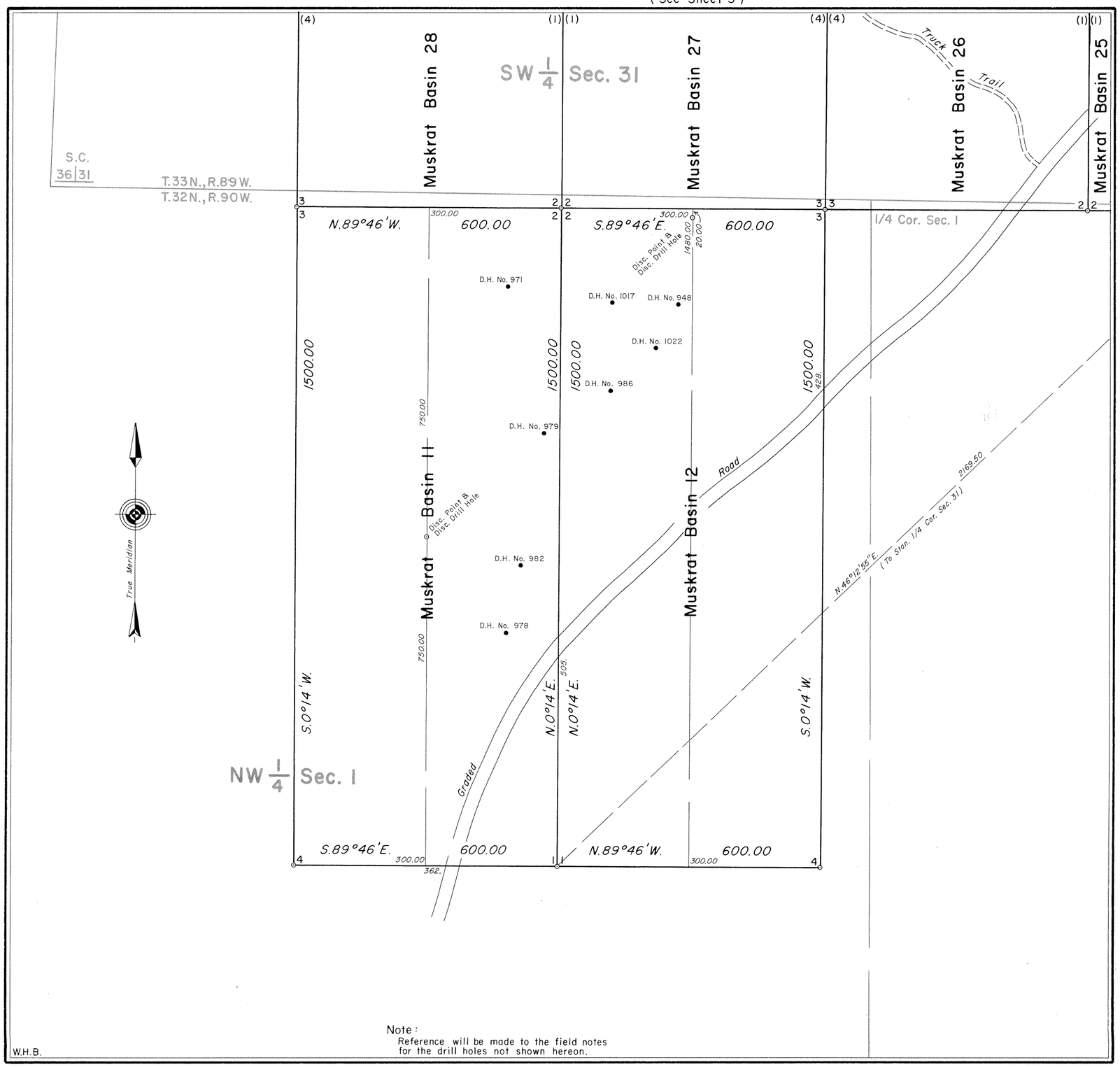

Note:
Reference will be made to the field notes for the drill holes not shown hereon.

W.H.B.

MINERAL SURVEY No. 726 WYOMING

CLAIM OF

FEDERAL — AMERICAN PARTNERS

KNOWN AS THE

Muskrat Basin 11, 12, 24 to 28 AND 33 to 41 Lodes

SITUATE IN

Secs. 31 & 32, T.33N., R.89W., 6th P.M.
Sec. 1, T.32N., R.90W., 6th P.M.
FREMONT COUNTY
Lat. 42°47'09"N., Long. 107°32'55"W.,
at Cor. No. 4, Muskrat Basin 24 Lode

0 50 100 200 300 400 500 600
Feet
Magnetic Declination, 14° East.

Surveyed, July 20 to July 26, 1978
By William G. Ladd, Mineral Surveyor.

UNITED STATES DEPARTMENT OF THE INTERIOR
BUREAU OF LAND MANAGEMENT

Cheyenne, Wyoming *September 15, 1982*

I hereby certify that this plat of Mineral Survey No. 726, Wyoming, is strictly conformable to the field notes of said survey which have been examined and approved.

Richard L. Oakes

Chief, Branch of Cadastral Survey

726-4