7649

Sur. No. 728 Sheet 1 of 6

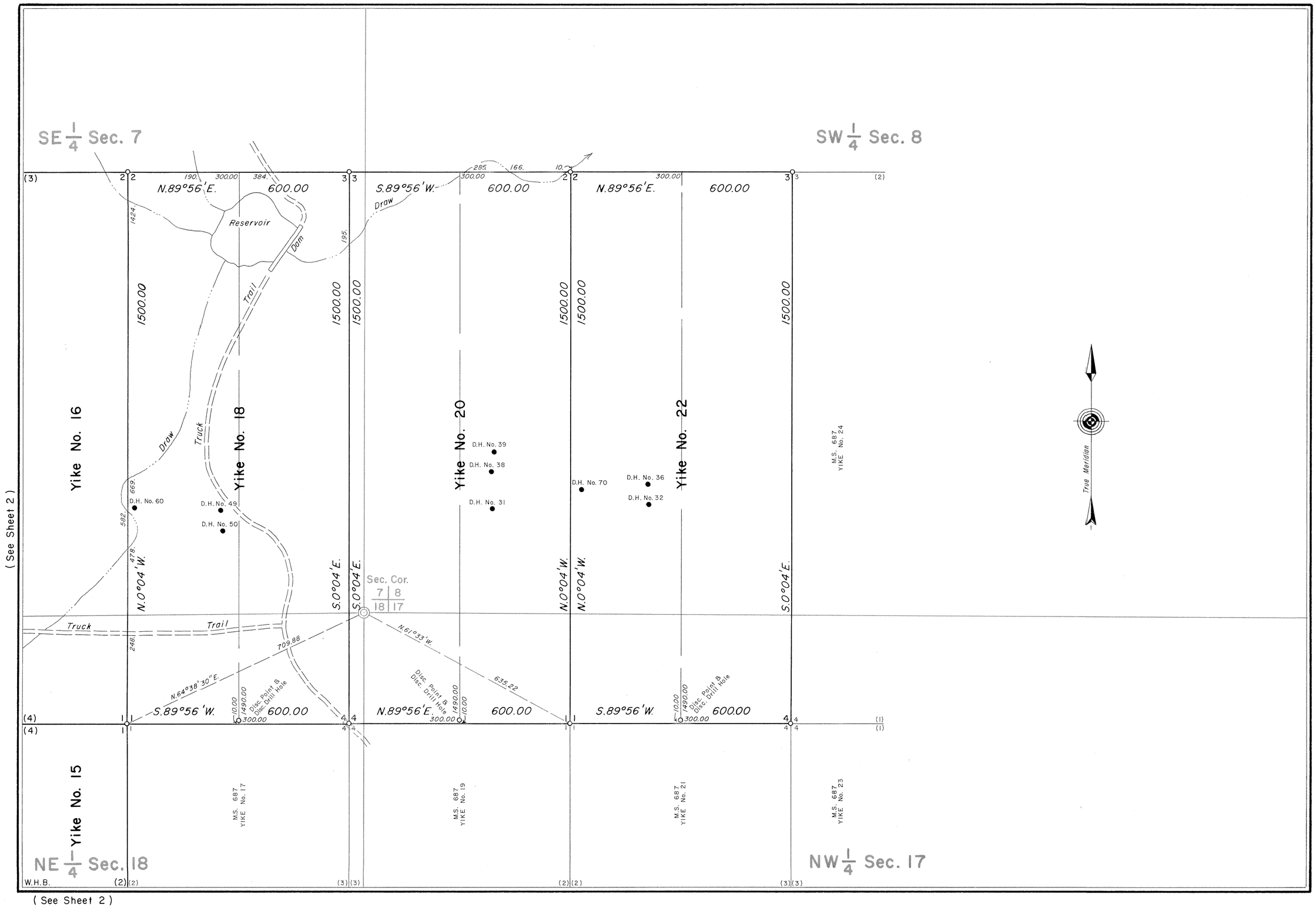

(See Sheet 2)

728-1

(See Sheet 4)(See Sheet 3)

(See Sheet 4)

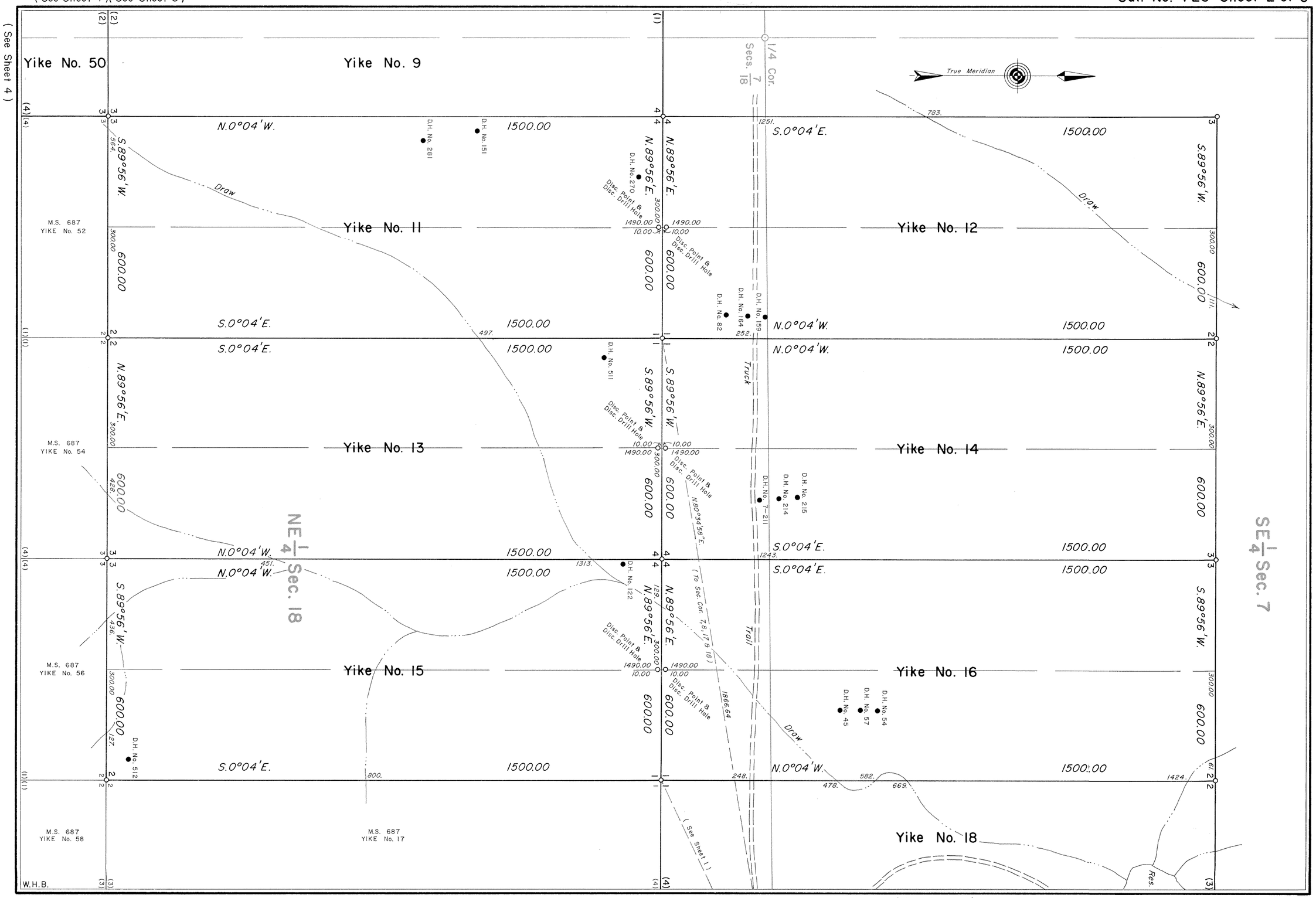

(See Sheet 1)

7651

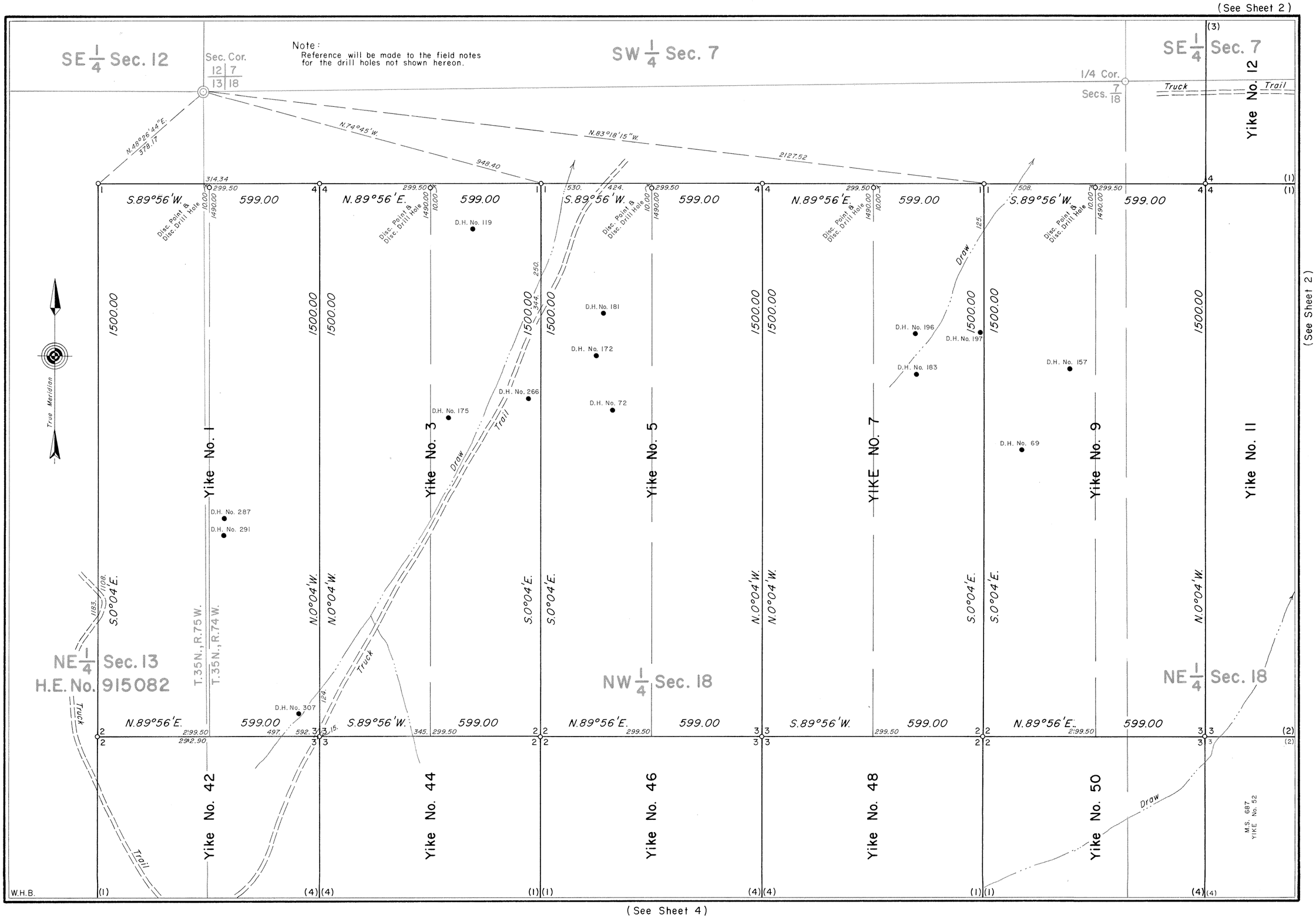
SE 1/4 Sec. 12
Sec. Cor. 12 7 / 13 18
Note: Reference will be made to the field notes for the drill holes not shown hereon.
SW 1/4 Sec. 7
SE 1/4 Sec. 7
1/4 Cor. Secs. 7/18
Truck Trail
Yike No. 12
N.48°26'44"E. 378.17
N.74°45'W. 948.40
N.83°18'15"W. 2127.52
S.89°56'W.
N.89°56'E.
599.00
1500.00
Disc. Point & Disc. Drill Hole
D.H. No. 119
D.H. No. 181
D.H. No. 172
D.H. No. 266
D.H. No. 72
D.H. No. 175
D.H. No. 196
D.H. No. 197
D.H. No. 183
D.H. No. 157
D.H. No. 69
D.H. No. 287
D.H. No. 291
D.H. No. 307
Draw
Trail
Truck
True Meridian
Yike No. 1
Yike No. 3
Yike No. 5
YIKE NO. 7
Yike No. 9
Yike No. 11
Yike No. 42
Yike No. 44
Yike No. 46
Yike No. 48
Yike No. 50
S.0°04'E.
N.0°04'W.
T.35N., R.75W.
T.35N., R.74W.
NE 1/4 Sec. 13
H.E. No. 915082
NW 1/4 Sec. 18
NE 1/4 Sec. 18
M.S. 687
YIKE No. 52
W.H.B.
(See Sheet 2)
(See Sheet 4)

728-3

7652

Sur. No. 728 Sheet 4 of 6

(See Sheet 3)(See Sheet 2)

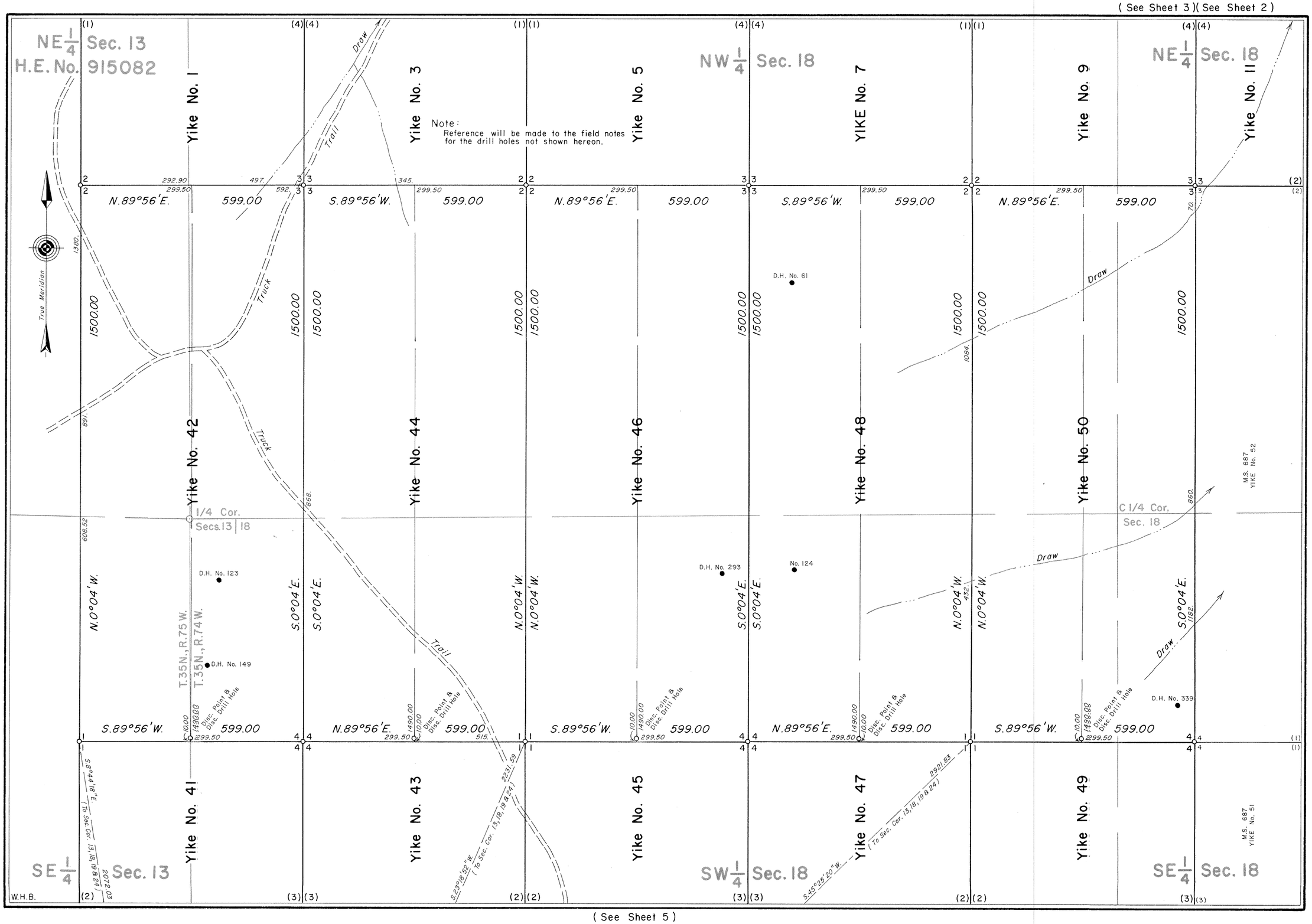

(See Sheet 2)

(See Sheet 5)

728-4

7653

(See Sheet 4)

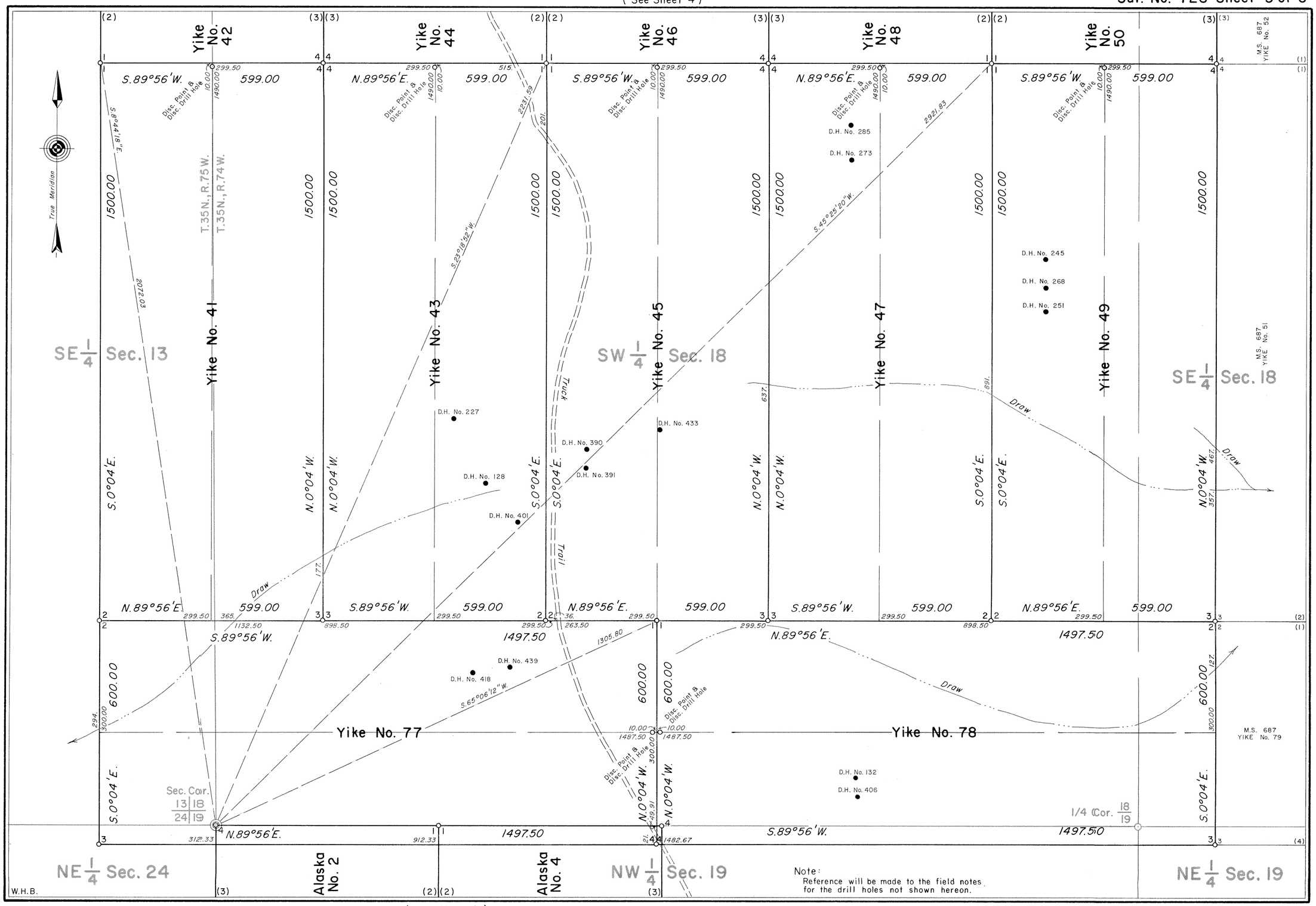

Note:
Reference will be made to the field notes for the drill holes not shown hereon.

(See Sheet 6)

728 – 5

7654

Field Notes and Location Notices

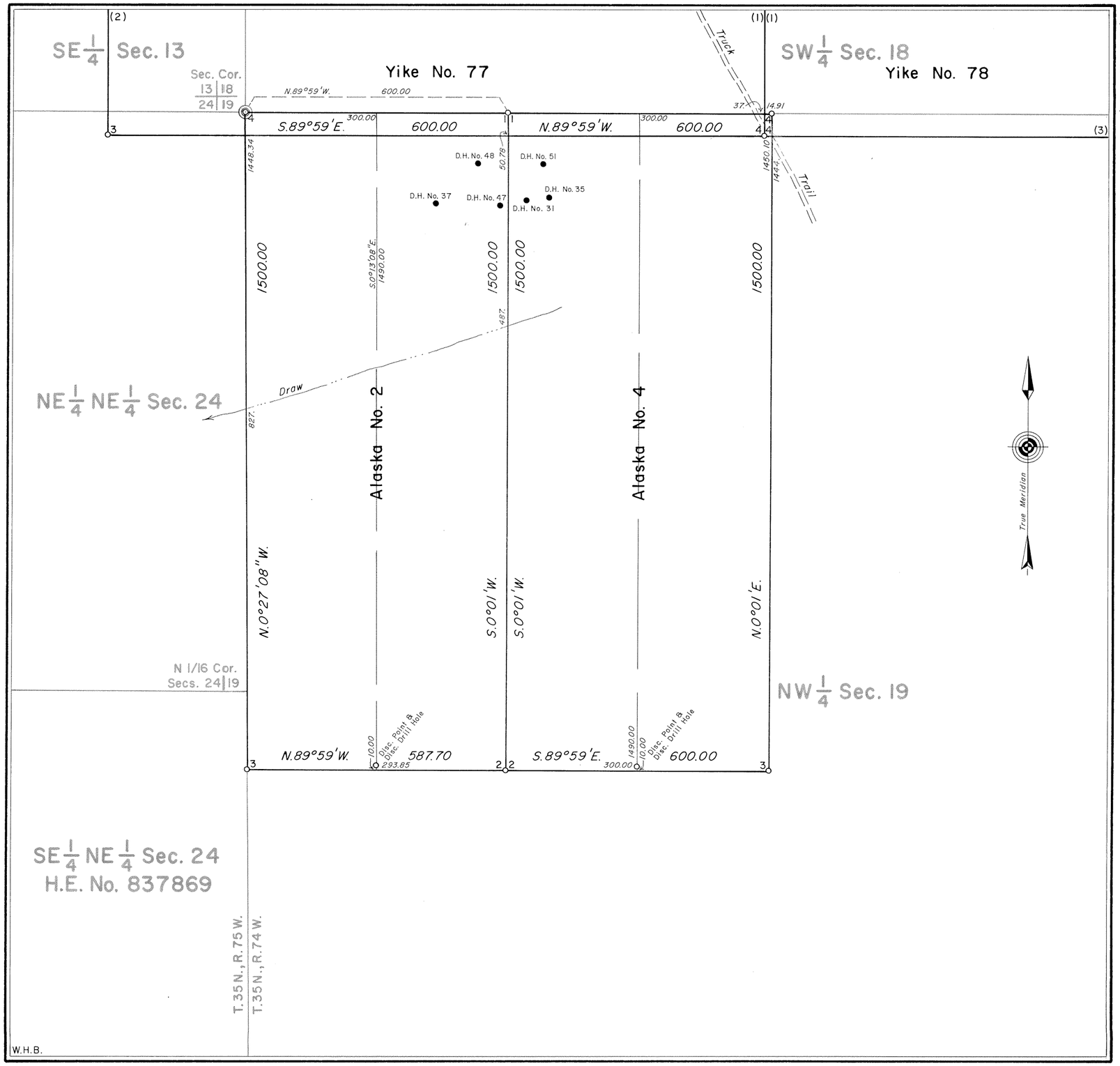

MINERAL SURVEY No. 728 WYOMING

CLAIM OF

KERR—McGEE NUCLEAR CORPORATION

KNOWN AS THE

Alaska Nos. 2 & 4, Yike Nos. 1, 3, 5, 9, 11 to 16, 18, 20, 22, 41 to 50, 77 & 78 AND YIKE NO. 7 LODES

SITUATE IN

Secs. 7, 8, 17, 18 & 19, T.35N., R.74W., 6th P.M.
Secs. 13 & 24, T.35N., R.75W., 6th P.M.
CONVERSE COUNTY
Lat. 43°00'36"N., Long. 105°46'18"W.
at Cor. No. 4, Yike No. 18 Lode

0 50 100 200 300 400 500 600
Feet

Magnetic Declination, $13\frac{1}{4}°$ East.

Surveyed, June 23 to June 30, 1978
By William G. Ladd, Mineral Surveyor.

UNITED STATES DEPARTMENT OF THE INTERIOR
BUREAU OF LAND MANAGEMENT

Cheyenne, Wyoming *January 12, 1984*

I hereby certify that this plat of Mineral Survey No. 728, Wyoming, is strictly conformable to the field notes of said survey which have been examined and approved.

Richard L. Oakes

Chief, Branch of Cadastral Survey

728—6