8004

(See Sheet 5)(See Sheet 2)

Sur. No. 731 Sheet 1 of 11

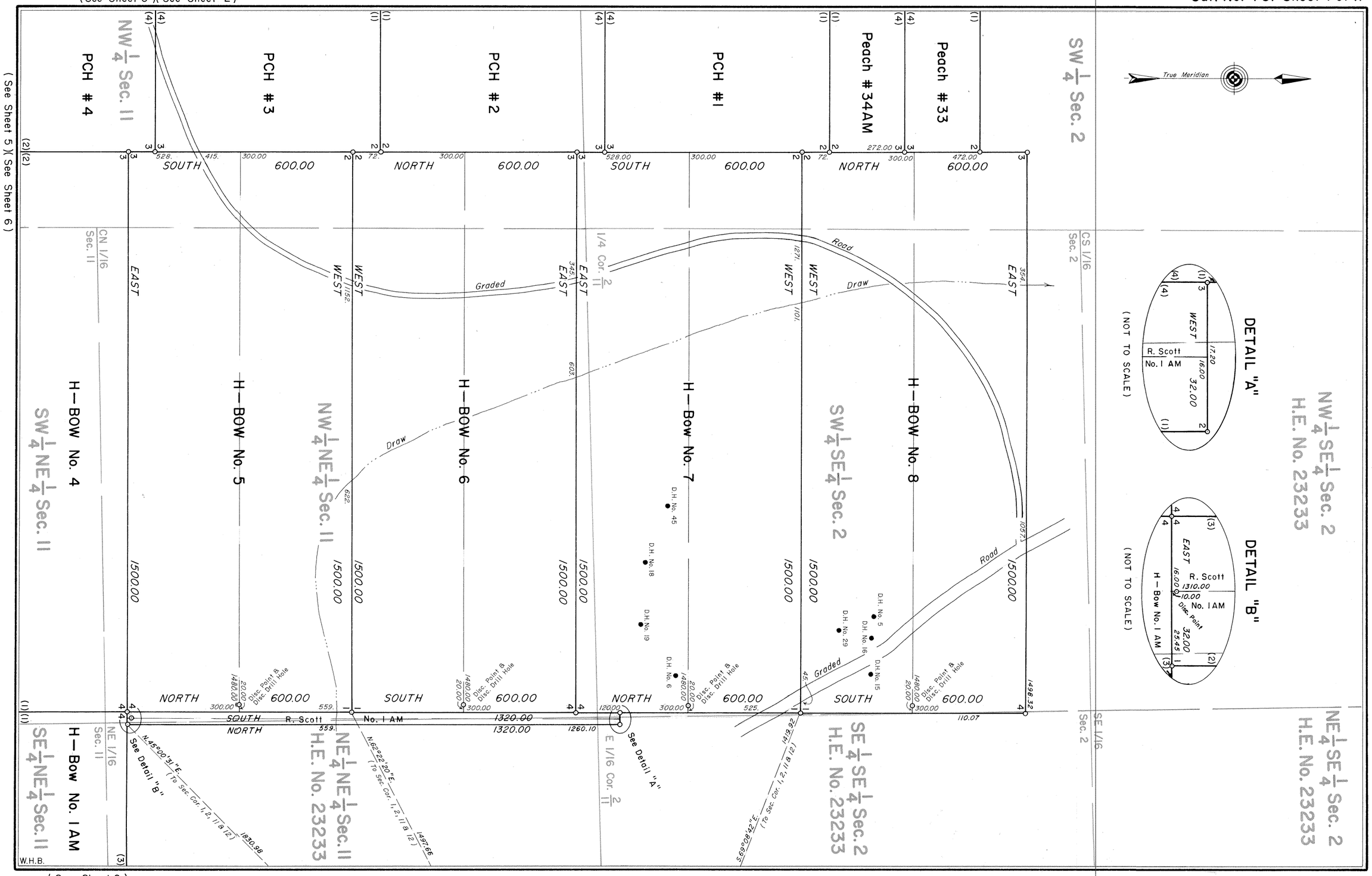

(See Sheet 5)(See Sheet 6)

(See Sheet 6)

731-1

8005

Sur. No. 731 Sheet 2 of 11
(See Sheet 1)

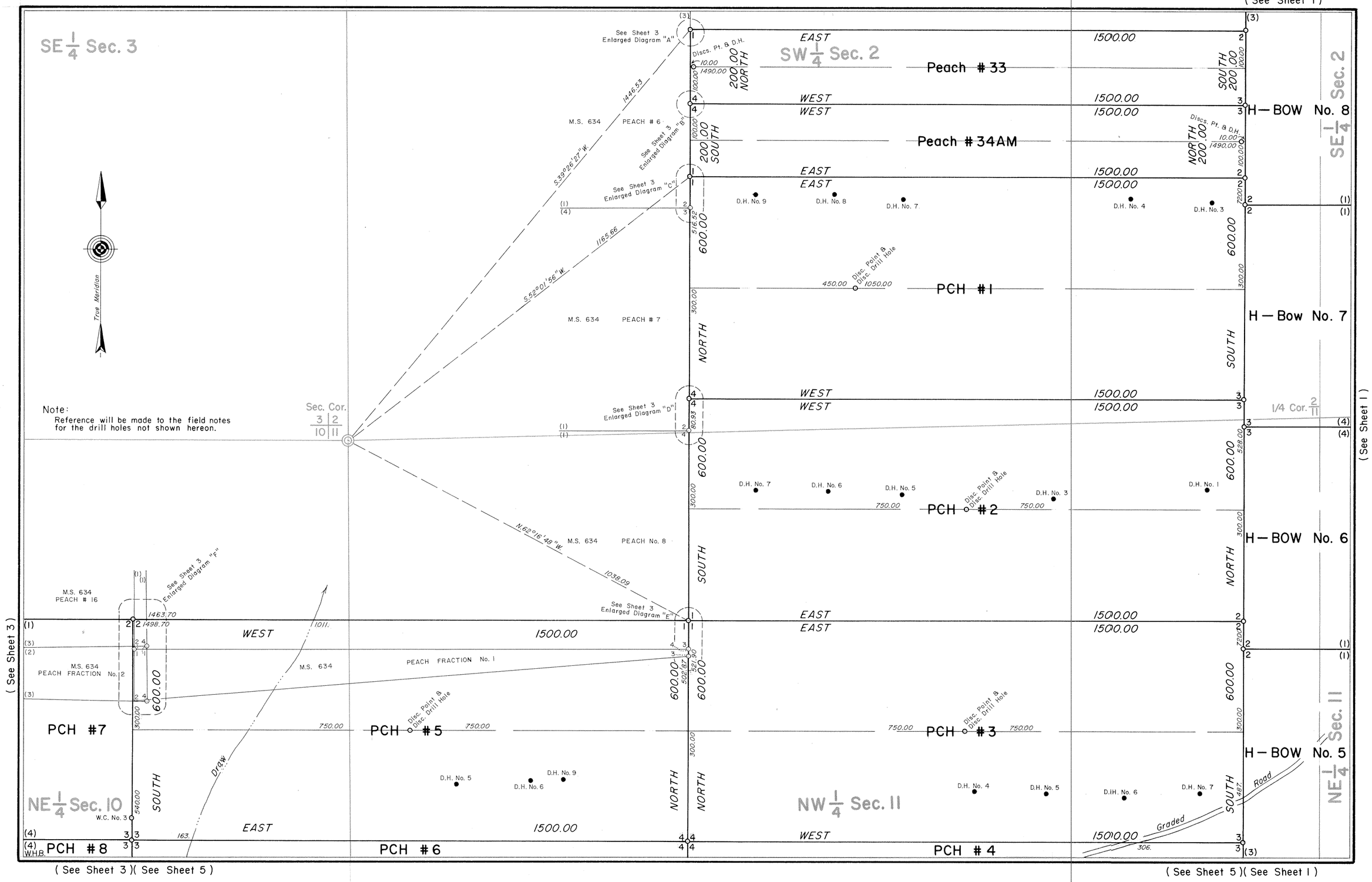

731-2

8006

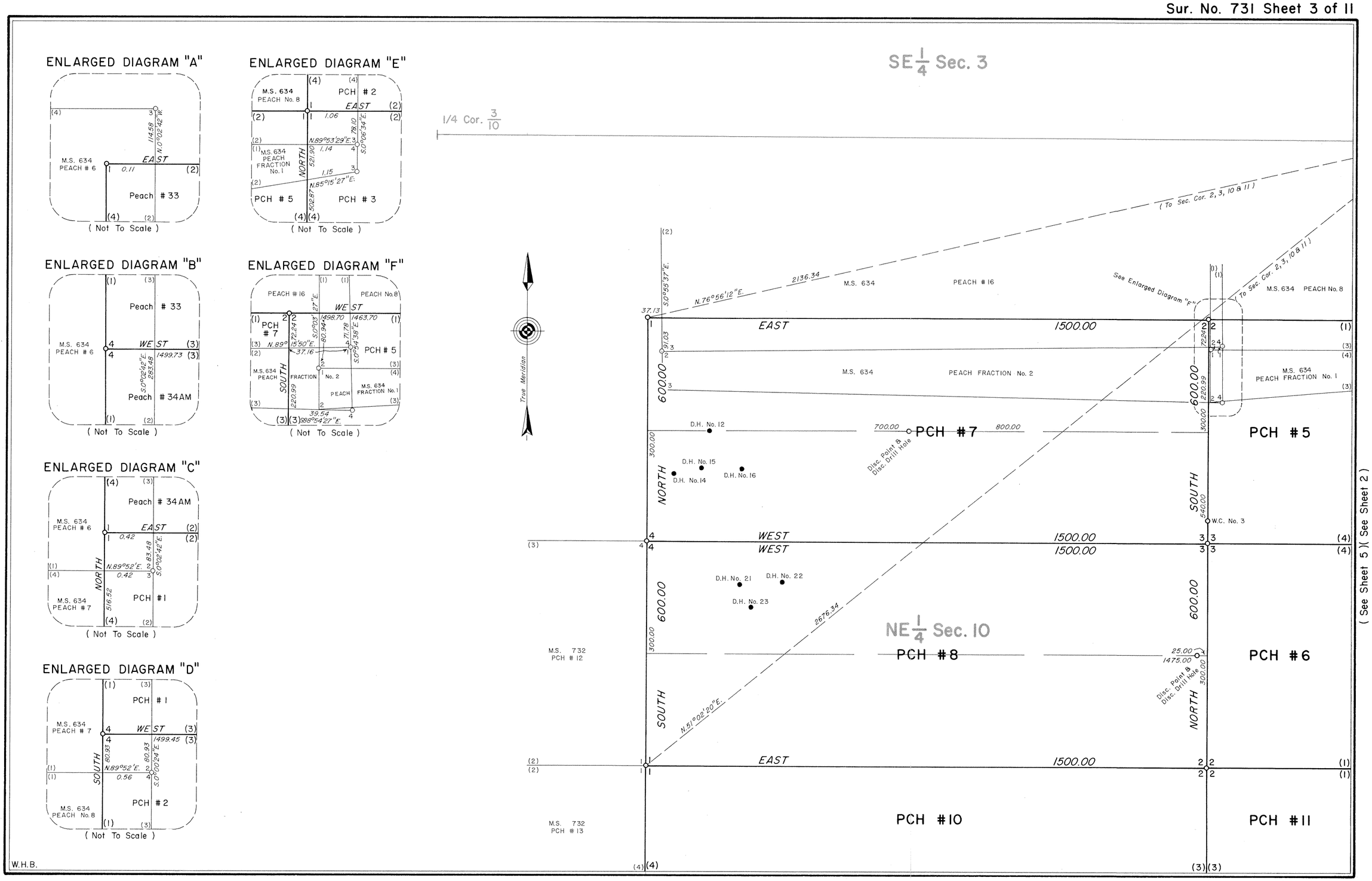
ENLARGED DIAGRAM "A"
M.S. 634 PEACH # 6
EAST
0.11
114.58 N.0°02'42"W.
Peach # 33
(Not To Scale)
ENLARGED DIAGRAM "E"
M.S. 634 PEACH No. 8
PCH # 2
EAST
1.06
79.10 S.0°06'34"E.
N.89°53'29"E.
1.14
M.S. 634 PEACH FRACTION No. 1
NORTH
521.90
1.15
N.85°15'27"E.
PCH # 5
502.87
PCH # 3
(Not To Scale)
ENLARGED DIAGRAM "B"
Peach # 33
M.S. 634 PEACH # 6
WEST
1499.73
S.0°02'42"E. 283.48
Peach # 34AM
(Not To Scale)
ENLARGED DIAGRAM "F"
PEACH # 16
PEACH No.8
WEST
PCH # 7
72.24
S.0°03'27"E.
80.94
1498.70
1463.70
71.78 S.0°54'38"E.
N.89°15'50"E.
37.16
PCH # 5
M.S. 634 PEACH FRACTION No. 2
SOUTH
220.99
M.S. 634 PEACH FRACTION No. 1
39.54
N.88°54'27"E.
(Not To Scale)
ENLARGED DIAGRAM "C"
Peach # 34AM
M.S. 634 PEACH # 6
EAST
0.42
83.48 S.0°02'42"E.
N.89°52'E.
0.42
NORTH
516.52
M.S. 634 PEACH # 7
PCH # 1
(Not To Scale)
ENLARGED DIAGRAM "D"
PCH # 1
M.S. 634 PEACH # 7
WEST
1499.45
80.93
80.93 S.0°00'24"E.
N.89°52'E.
0.56
SOUTH
M.S. 634 PEACH No. 8
PCH # 2
(Not To Scale)
True Meridian
SE 1/4 Sec. 3
1/4 Cor. 3/10
(To Sec. Cor. 2, 3, 10 & 11)
N.76°56'12"E.
2136.34
S.0°55'37"E.
37.13
M.S. 634
PEACH # 16
See Enlarged Diagram "F"
M.S. 634 PEACH No. 8
EAST
1500.00
91.03
72.24
M.S. 634
PEACH FRACTION No. 2
M.S. 634 PEACH FRACTION No. 1
600.00
220.99
300.00
D.H. No. 12
700.00
PCH #7
800.00
PCH #5
Disc. Point & Disc. Drill Hole
D.H. No. 15
D.H. No. 14
D.H. No. 16
NORTH
SOUTH
540.00
W.C. No. 3
WEST
1500.00
D.H. No. 21
D.H. No. 22
D.H. No. 23
2676.34
NE 1/4 Sec. 10
PCH #8
25.00
1475.00
PCH #6
M.S. 732 PCH # 12
N.51°02'20"E.
EAST
1500.00
M.S. 732 PCH # 13
PCH #10
PCH #11
W.H.B.
(See Sheet 2)
(See Sheet 5)
(See Sheet 4)
(See Sheet 5)

731-3

8007

Sur. No. 731 Sheet 4 of 11

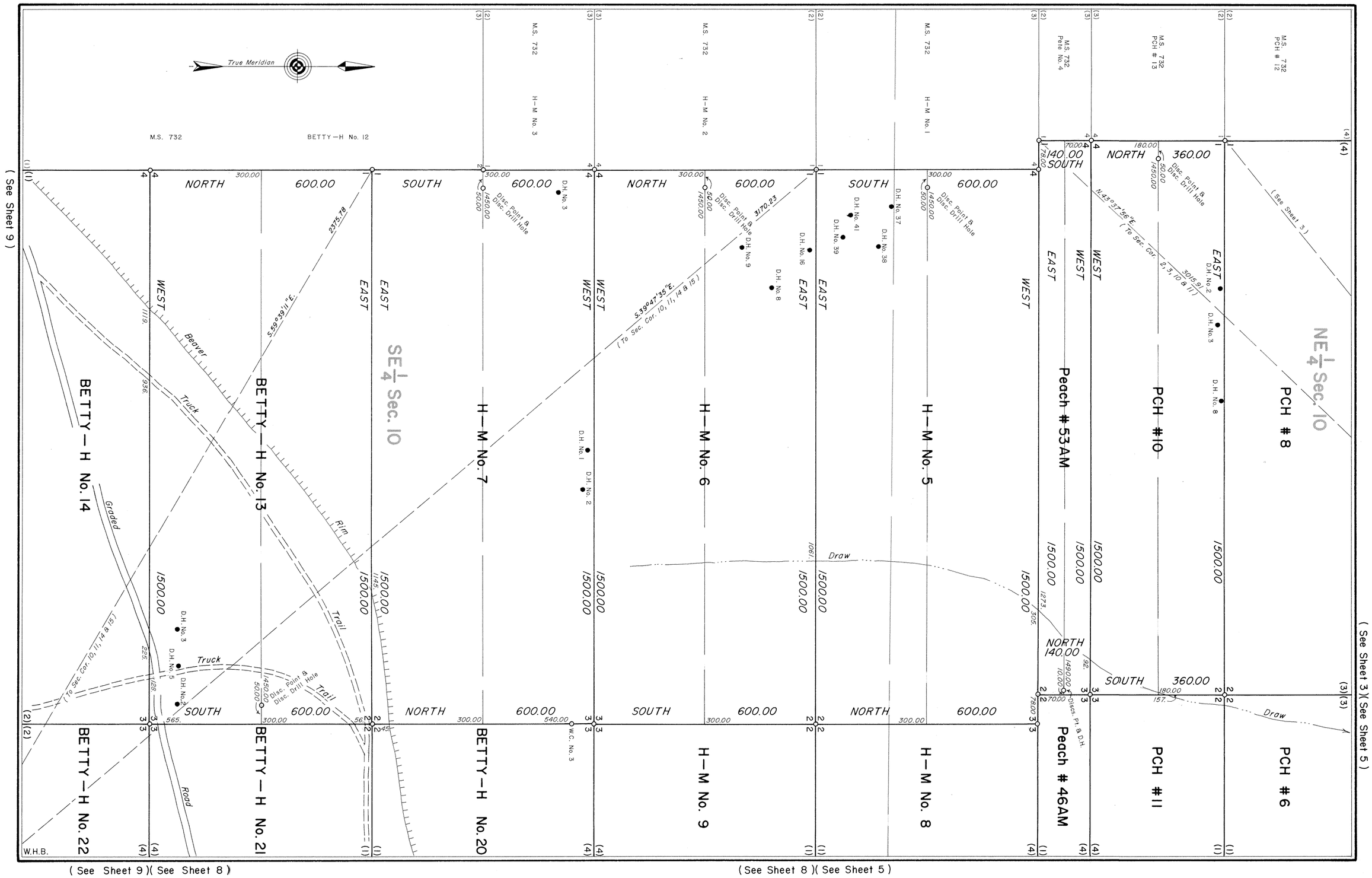

731—4

8008

Sur. No. 731 Sheet 5 of 11

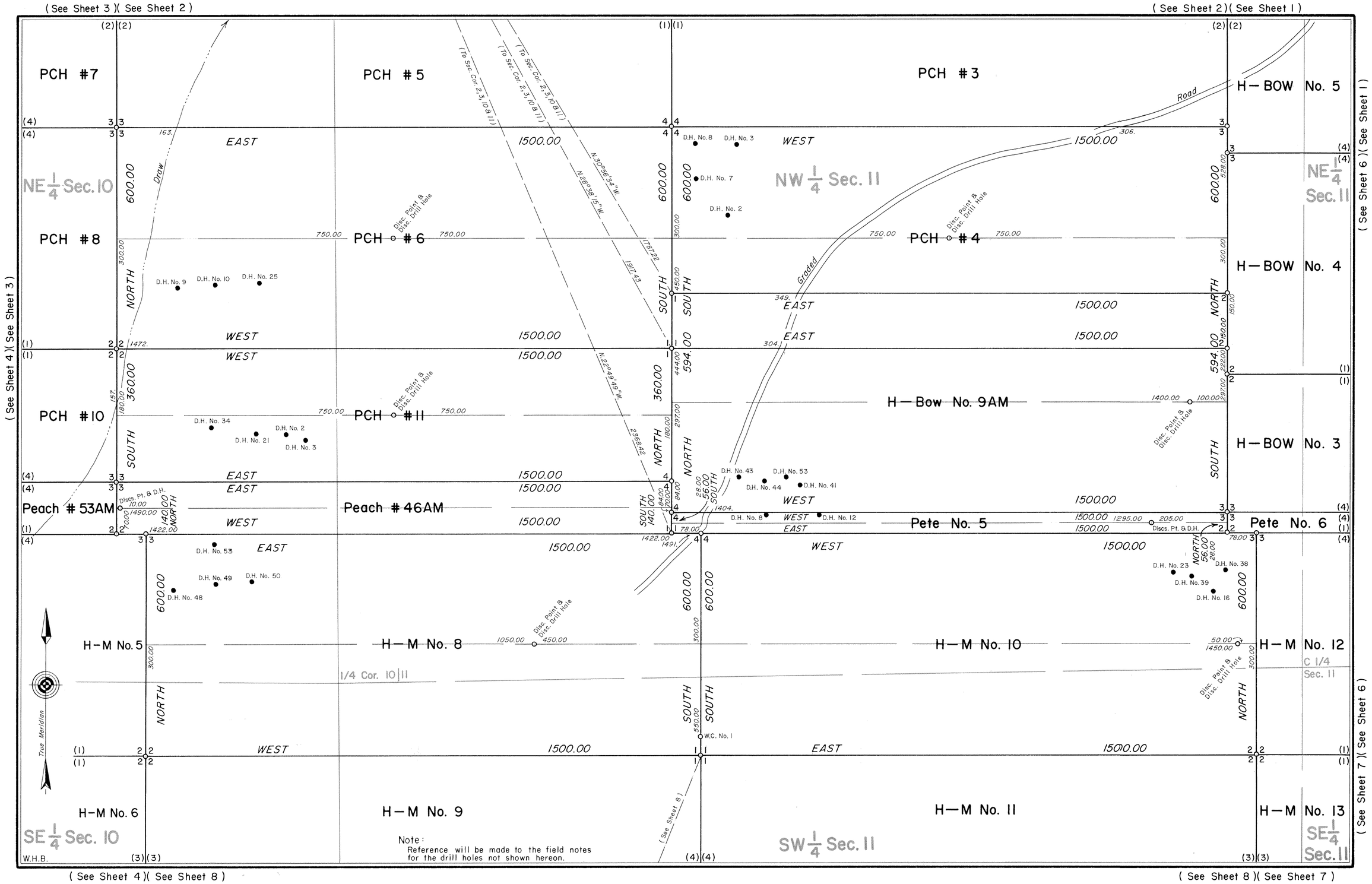

731-5

8009

(See Sheet 2)(See Sheet 1)

Sur. No. 731 Sheet 6 of 11

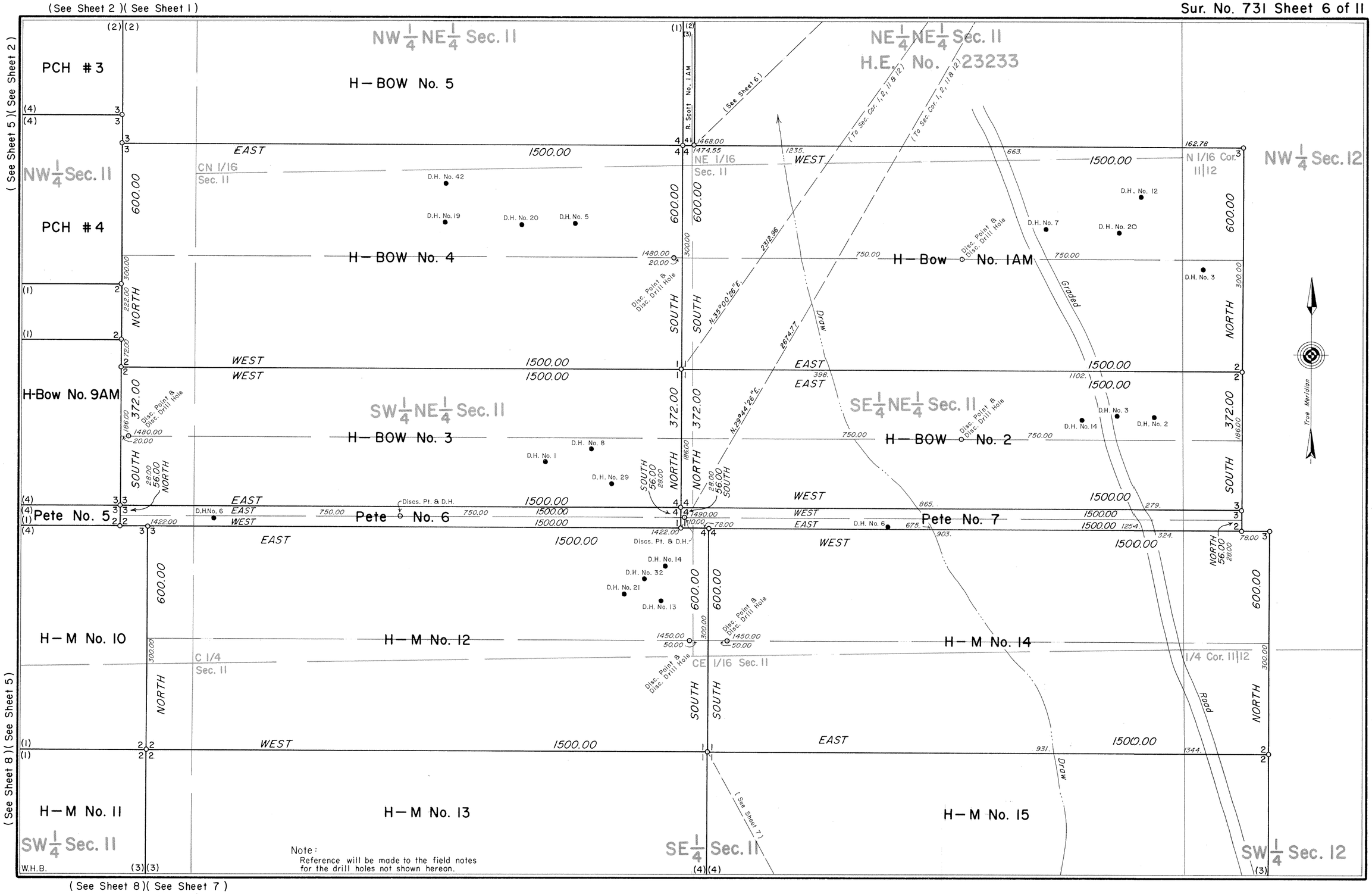

731-6

8010

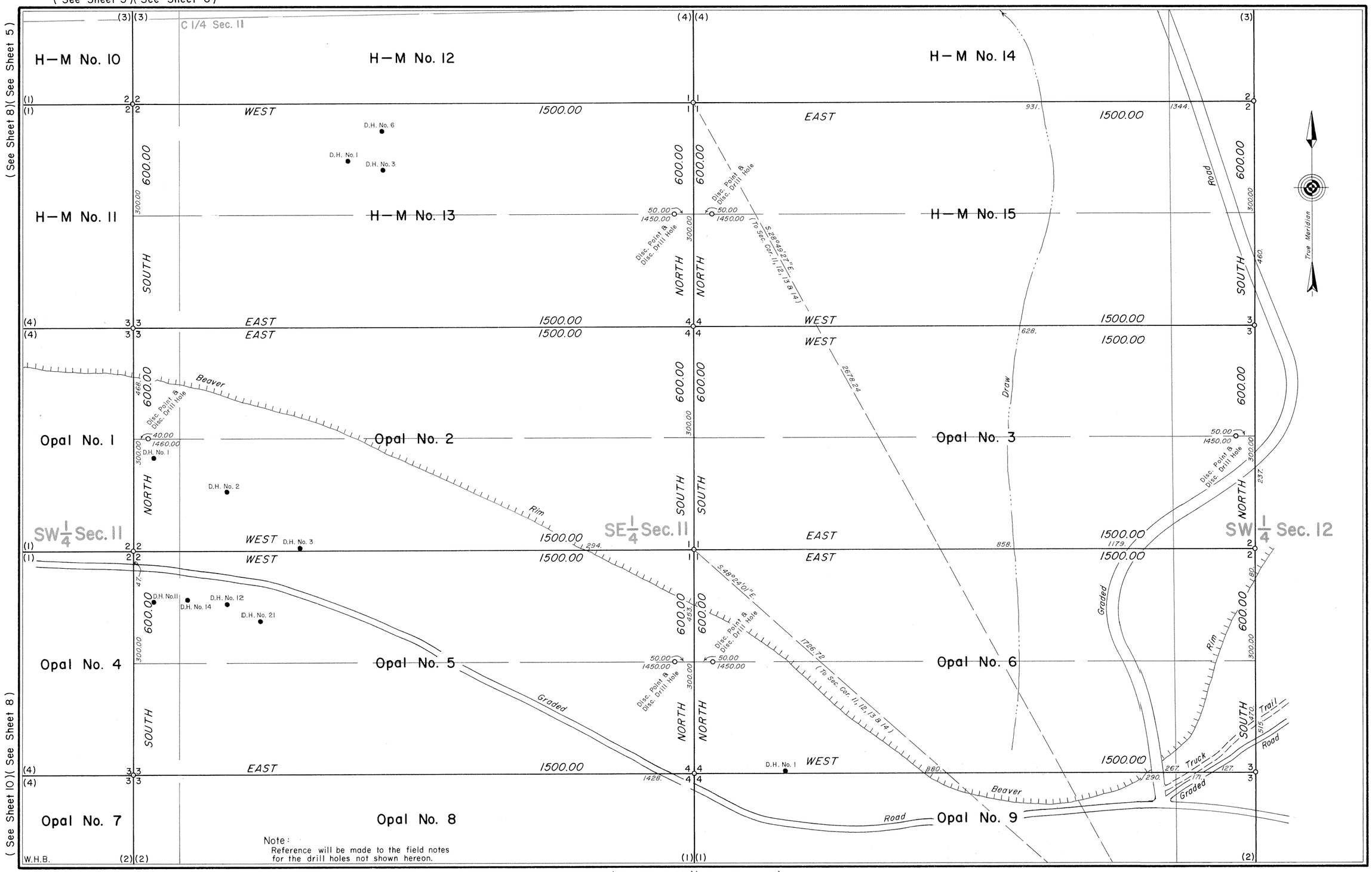
(See Sheet 5)(See Sheet 6)
(See Sheet 8)(See Sheet 5)
(See Sheet 8)(See Sheet 10)
(See Sheet 10)(See Sheet 11)
C 1/4 Sec. 11
H—M No. 10
H—M No. 12
H—M No. 14
H—M No. 11
H—M No. 13
H—M No. 15
Opal No. 1
Opal No. 2
Opal No. 3
Opal No. 4
Opal No. 5
Opal No. 6
Opal No. 7
Opal No. 8
Opal No. 9
SW 1/4 Sec. 11
SE 1/4 Sec. 11
SW 1/4 Sec. 12
WEST
EAST
SOUTH
NORTH
1500.00
600.00
300.00
D.H. No. 1
D.H. No. 2
D.H. No. 3
D.H. No. 6
D.H. No. 11
D.H. No. 12
D.H. No. 14
D.H. No. 21
Disc. Point & Disc. Drill Hole
50.00
1450.00
40.00
1460.00
S.28°49'27"E.
(To Sec. Cor. 11, 12, 13 & 14)
2678.24
S.48°24'01"E.
1726.72
Beaver
Rim
Graded
Road
Draw
Truck
Trail
True Meridian
Note:
Reference will be made to the field notes
for the drill holes not shown hereon.
W.H.B.

731-7

(See Sheet 4)(See Sheet 5)

(See Sheet 5)(See Sheet 6)

(See Sheet 7)(See Sheet 6)

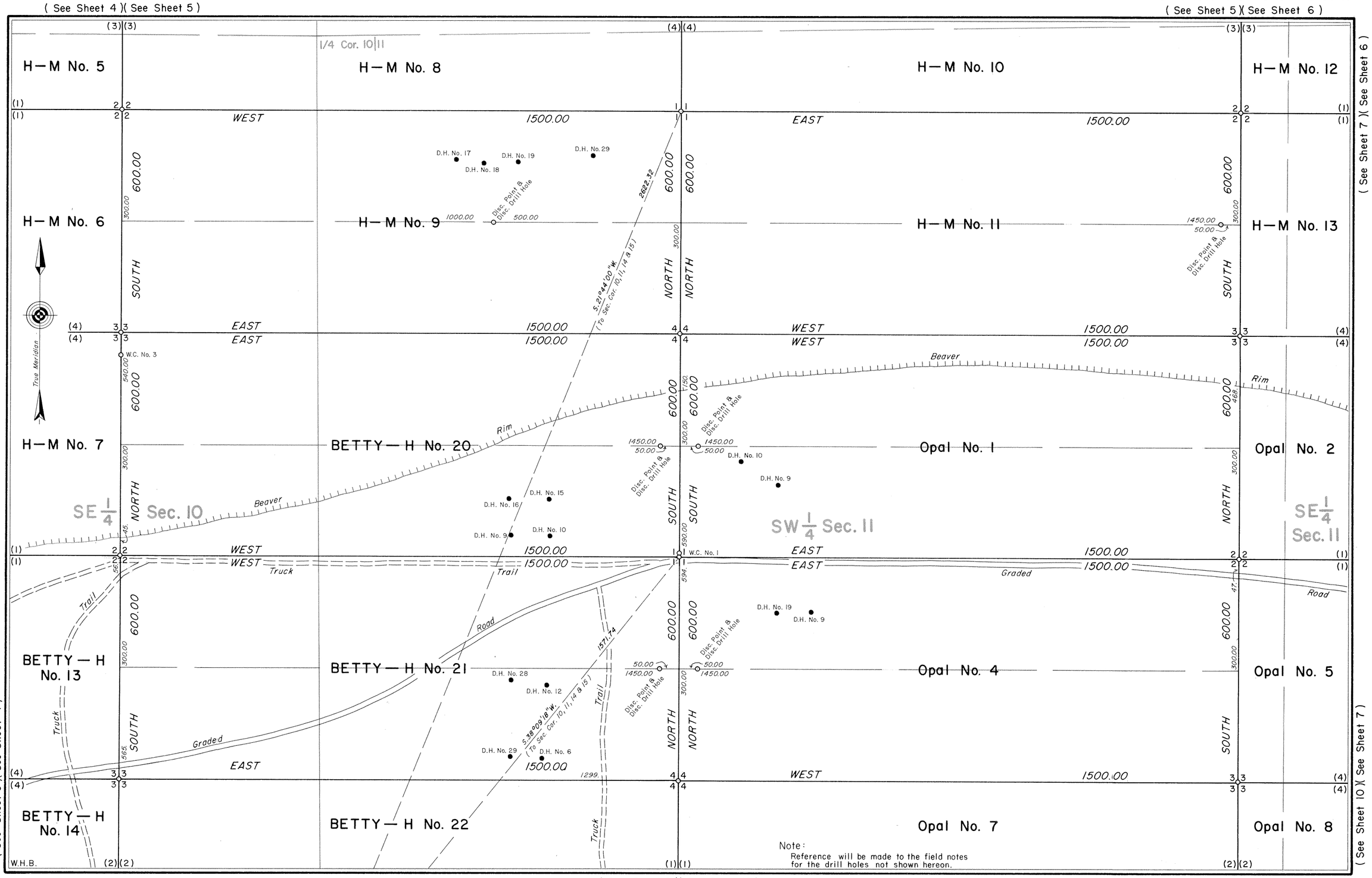

Note:
Reference will be made to the field notes for the drill holes not shown hereon.

(See Sheet 9)(See Sheet 10)

(See Sheet 9)(See Sheet 4)

(See Sheet 10)(See Sheet 7)

(See Sheet 4)(See Sheet 8)

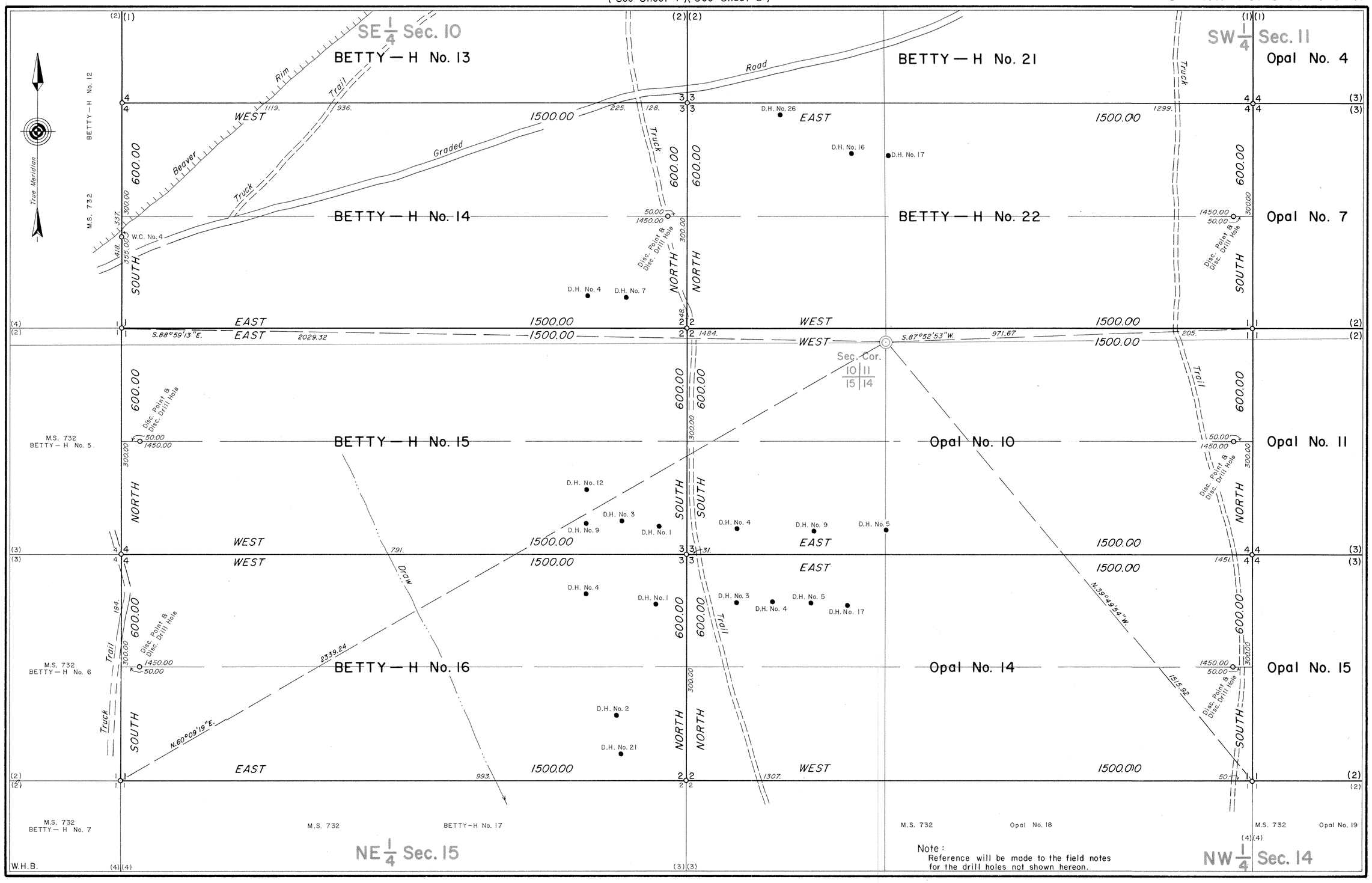

(See Sheet 10)(See Sheet 8)

Note:
Reference will be made to the field notes for the drill holes not shown hereon.

8013

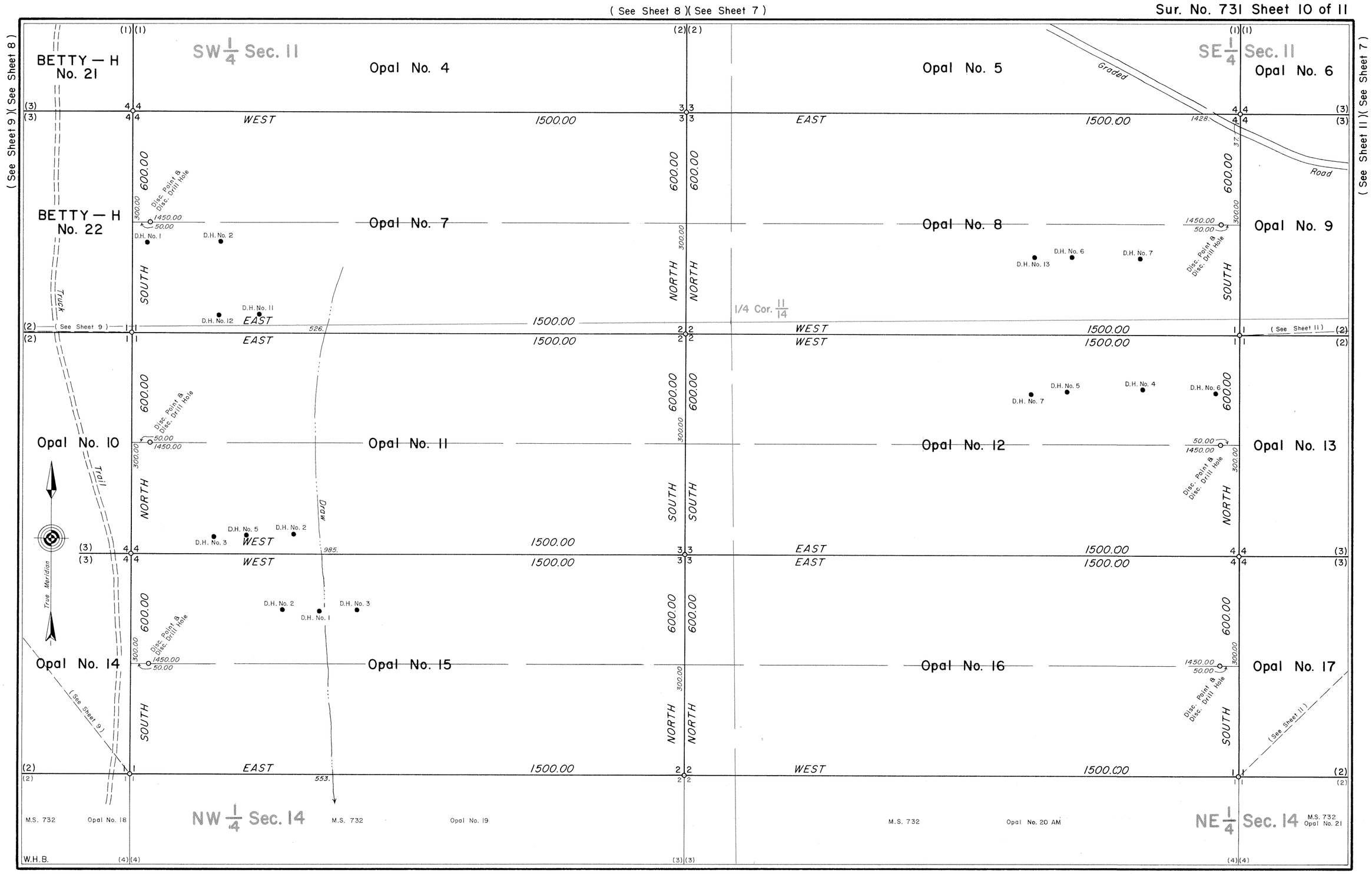

(See Sheet 8)(See Sheet 7)
Sur. No. 731 Sheet 10 of 11
(See Sheet 9)(See Sheet 8)
(See Sheet 11)(See Sheet 7)
BETTY — H No. 21
BETTY — H No. 22
SW 1/4 Sec. 11
SE 1/4 Sec. 11
Opal No. 4
Opal No. 5
Opal No. 6
Opal No. 7
Opal No. 8
Opal No. 9
Opal No. 10
Opal No. 11
Opal No. 12
Opal No. 13
Opal No. 14
Opal No. 15
Opal No. 16
Opal No. 17
WEST
EAST
1500.00
600.00
300.00
1450.00
50.00
SOUTH
NORTH
Disc. Point & Disc. Drill Hole
D.H. No. 1
D.H. No. 2
D.H. No. 3
D.H. No. 4
D.H. No. 5
D.H. No. 6
D.H. No. 7
D.H. No. 11
D.H. No. 12
D.H. No. 13
1/4 Cor. 11/14
Graded
Road
Truck
Trail
Draw
True Meridian
(See Sheet 9)
(See Sheet 11)
M.S. 732
Opal No. 18
NW 1/4 Sec. 14
Opal No. 19
Opal No. 20 AM
NE 1/4 Sec. 14
Opal No. 21
W.H.B.

731—10

8014

Field Notes and Location Notices

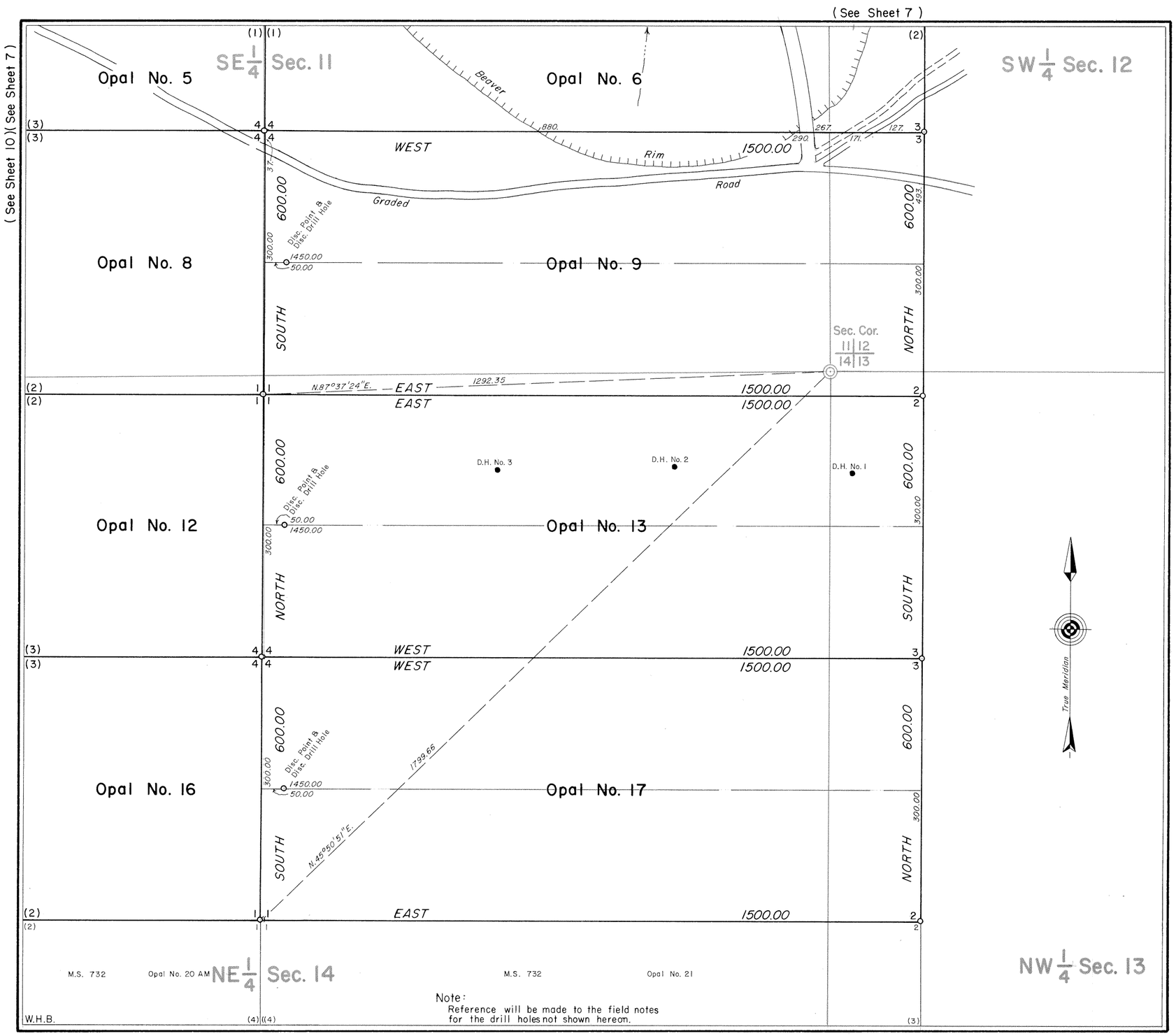

Note:
Reference will be made to the field notes for the drill holes not shown hereon.

Sur. No. 731 Sheet 11 of 11

MINERAL SURVEY No. 731 WYOMING

CLAIM OF

AMERICAN NUCLEAR CORPORATION AND TENNESSEE VALLEY AUTHORITY

KNOWN AS THE

Opal Nos. 1 to 17, BETTY-H Nos. 13 to 16 & 20 to 22, H-M Nos. 5 to 15, Peach #'s 33, 34AM, 46AM & 53AM, PCH #'s 1 to 8, 10 & 11, H-Bow Nos. 1AM, 7 & 9AM, H-BOW Nos. 2 to 6 & 8, Peter Nos. 5 to 7 AND R. Scott No. 1AM LODES

SITUATE IN

Secs. 2, 10, 11, 12, 13, 14 & 15, T.32N., R.90W., 6th P.M.
FREMONT COUNTY
Lat. 42°45'00"N., Long. 107°34'42"W.,
at Cor. No. 1, Opal No. 14 Lode

0 50 100 200 300 400 500 600
Feet

Magnetic Declination, 14°00' East

Surveyed, September 3, 1979 to November 9, 1984
By William G. Ladd, Mineral Surveyor

UNITED STATES DEPARTMENT OF THE INTERIOR
BUREAU OF LAND MANAGEMENT

Cheyenne, Wyoming *June 21, 1994*

I hereby certify that this plat of Mineral Survey No. 731, Wyoming, is strictly conformable to the field notes of said survey which have been examined and approved.

John P. Lee
Chief, Branch of Cadastral Survey

731-11