8015

(See Sheet 2)

Sur. No. 732 Sheet 1 of 10

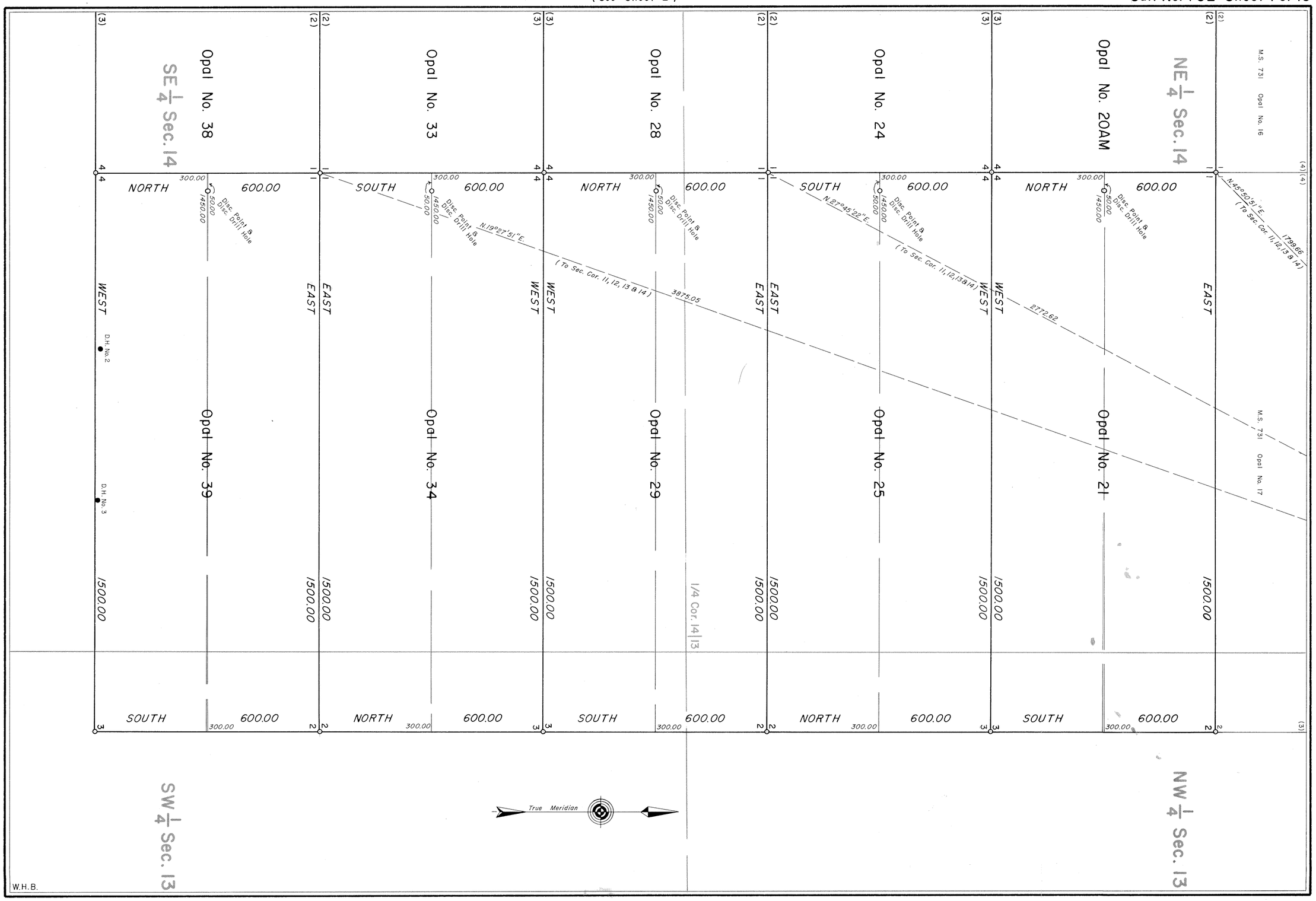

732-1

8016

(See Sheet 3)

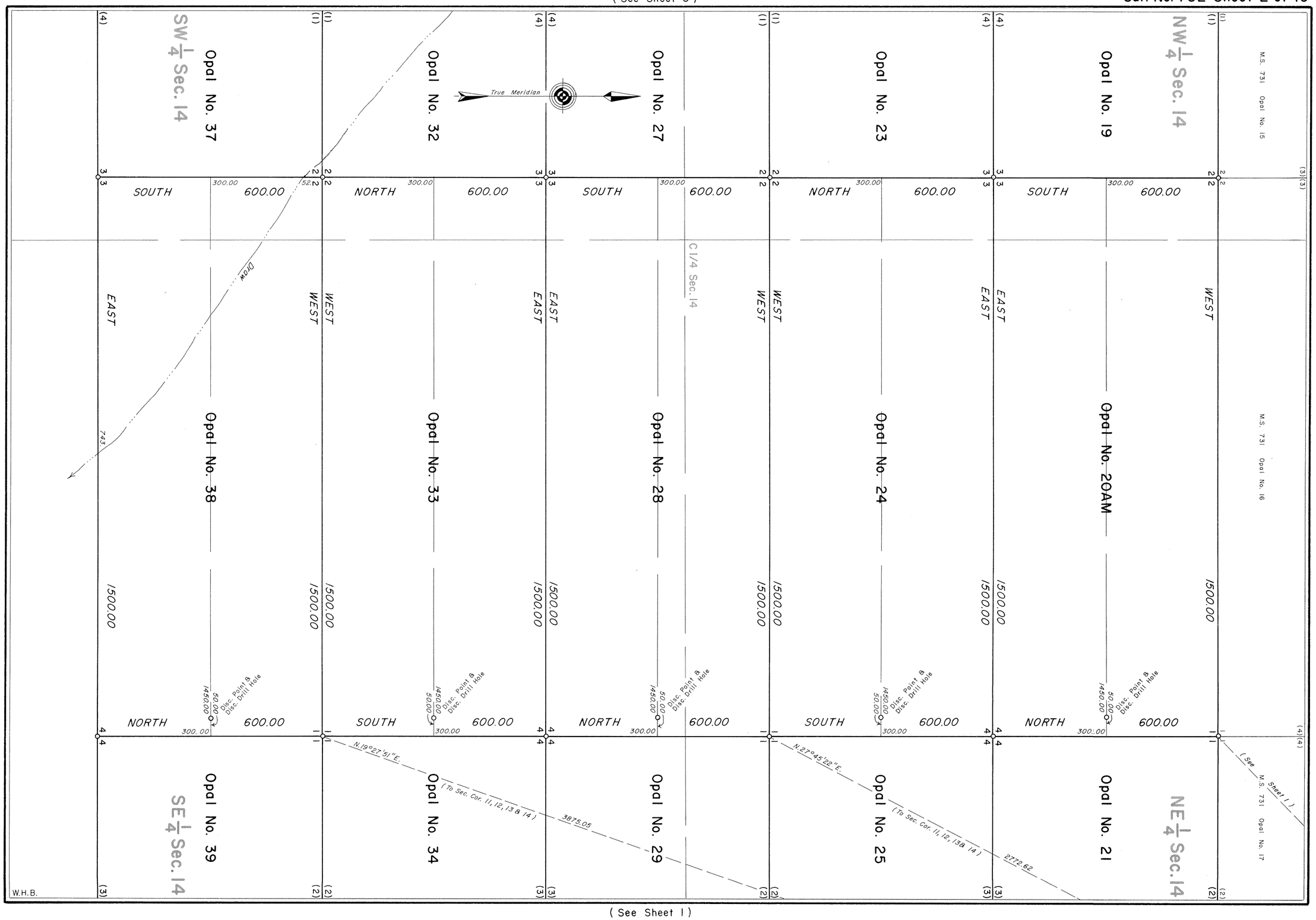

(See Sheet 1)

732-2

8017

(See Sheet 4)

Sur. No. 732 Sheet 3 of 10

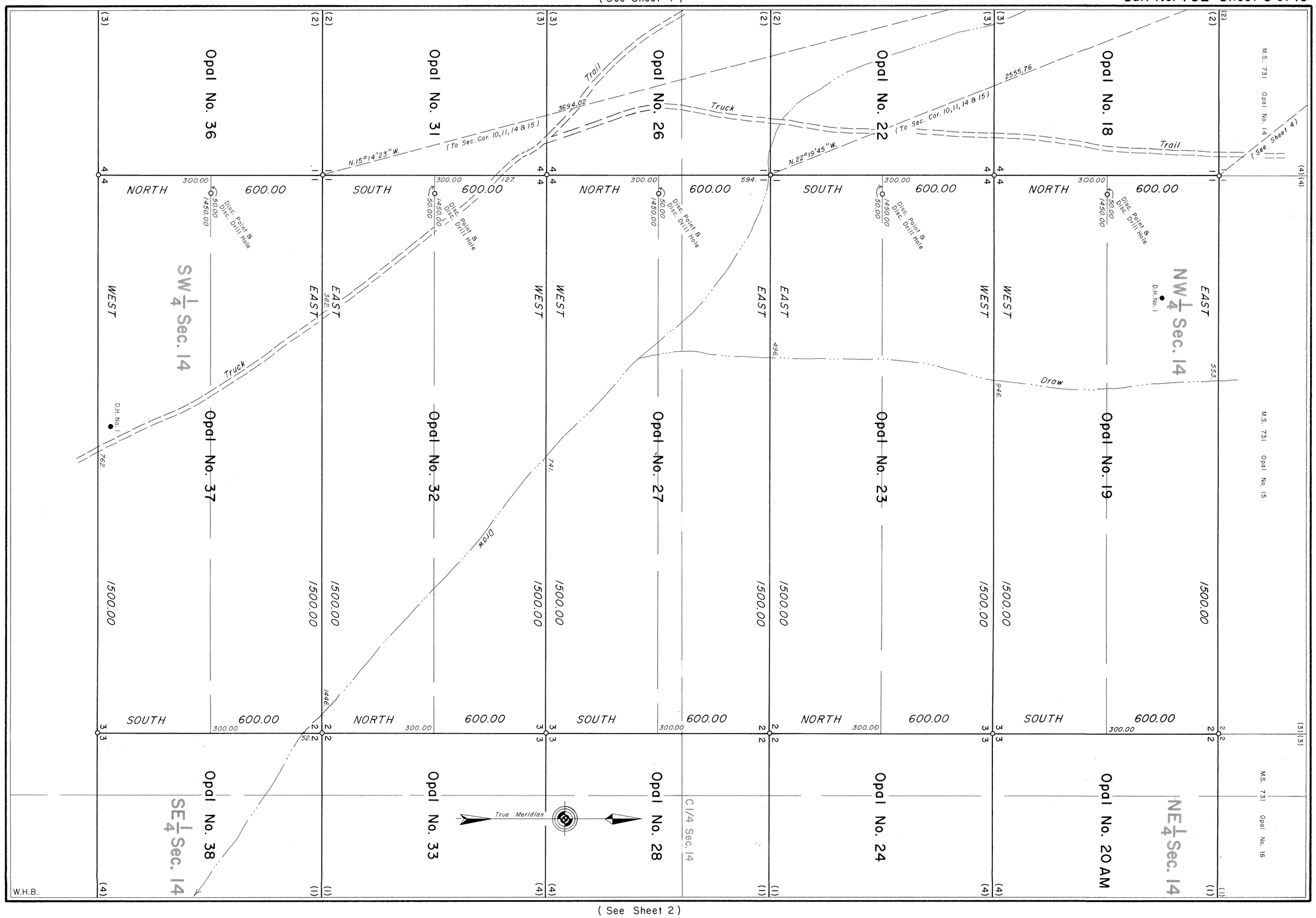

(See Sheet 2)

732-3

8018

(See Sheet 5)

Sur. No. 732 Sheet 4 of 10

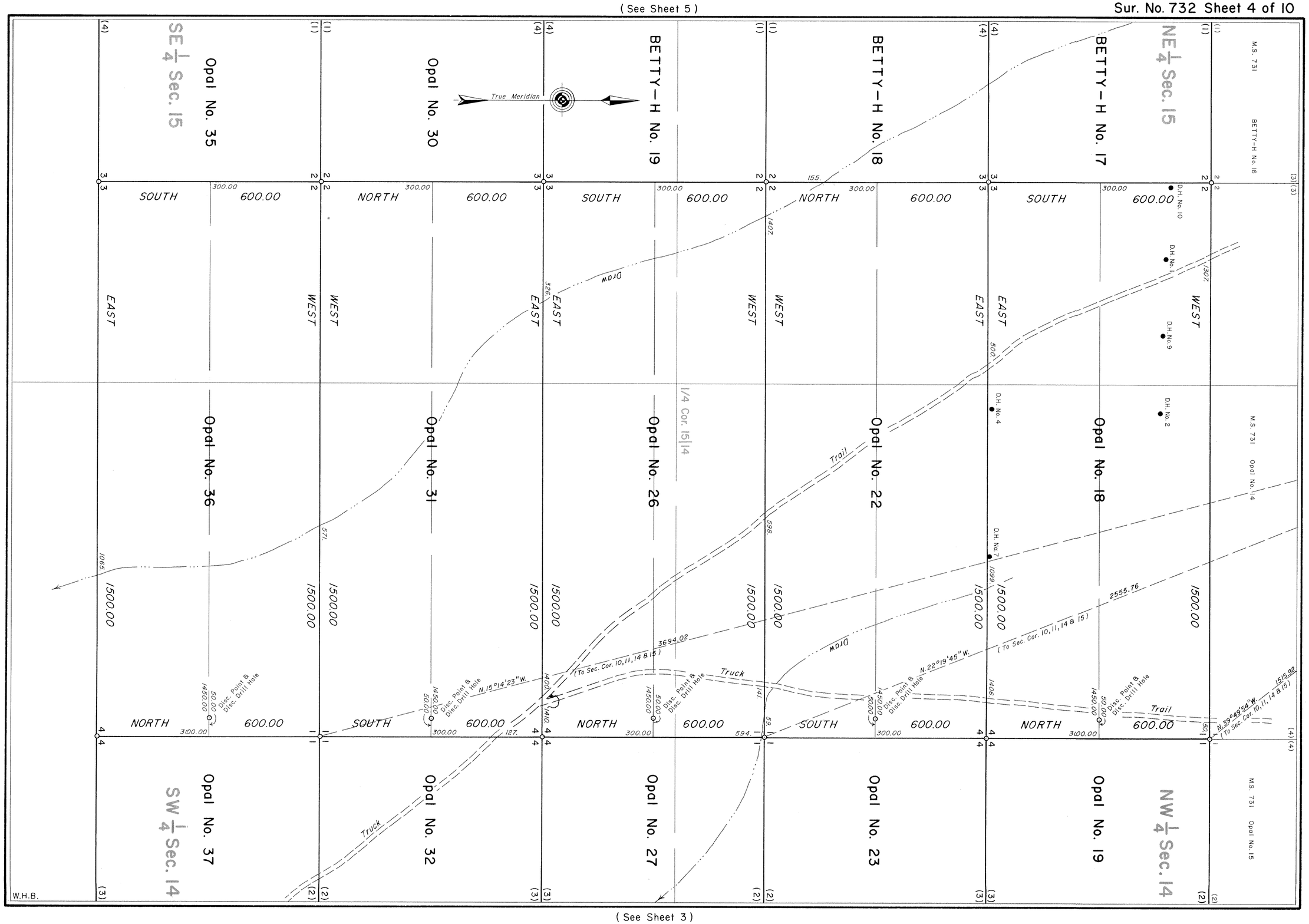

(See Sheet 3)

732-4

8019

Sur. No. 732 Sheet 5 of 10
(See Sheet 6)(See Sheet 8)

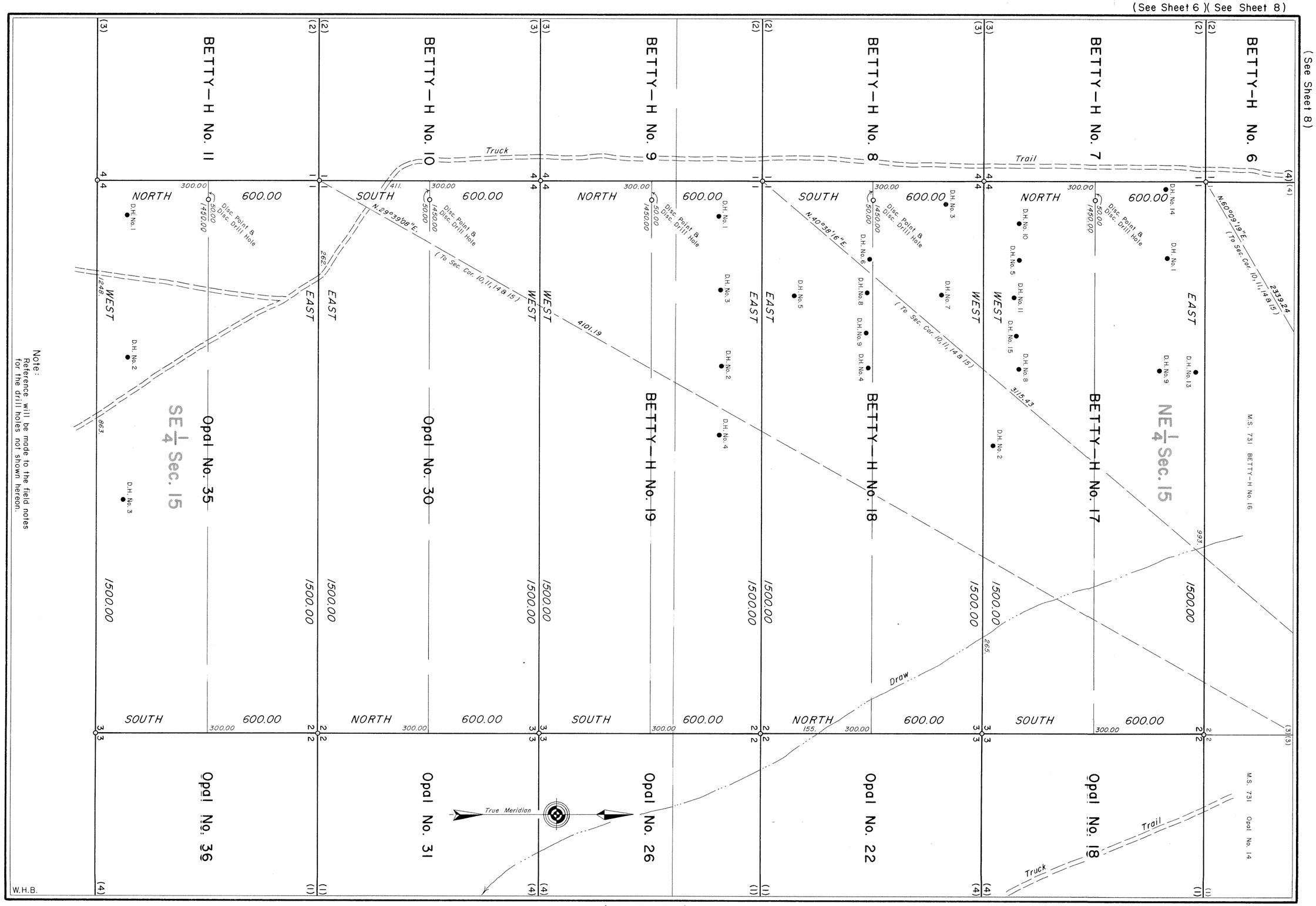

Note:
Reference will be made to the field notes for the drill holes not shown hereon.

(See Sheet 4)

732-5

8020

Sur. No. 732 Sheet 6 of 10

(See Sheet 7)

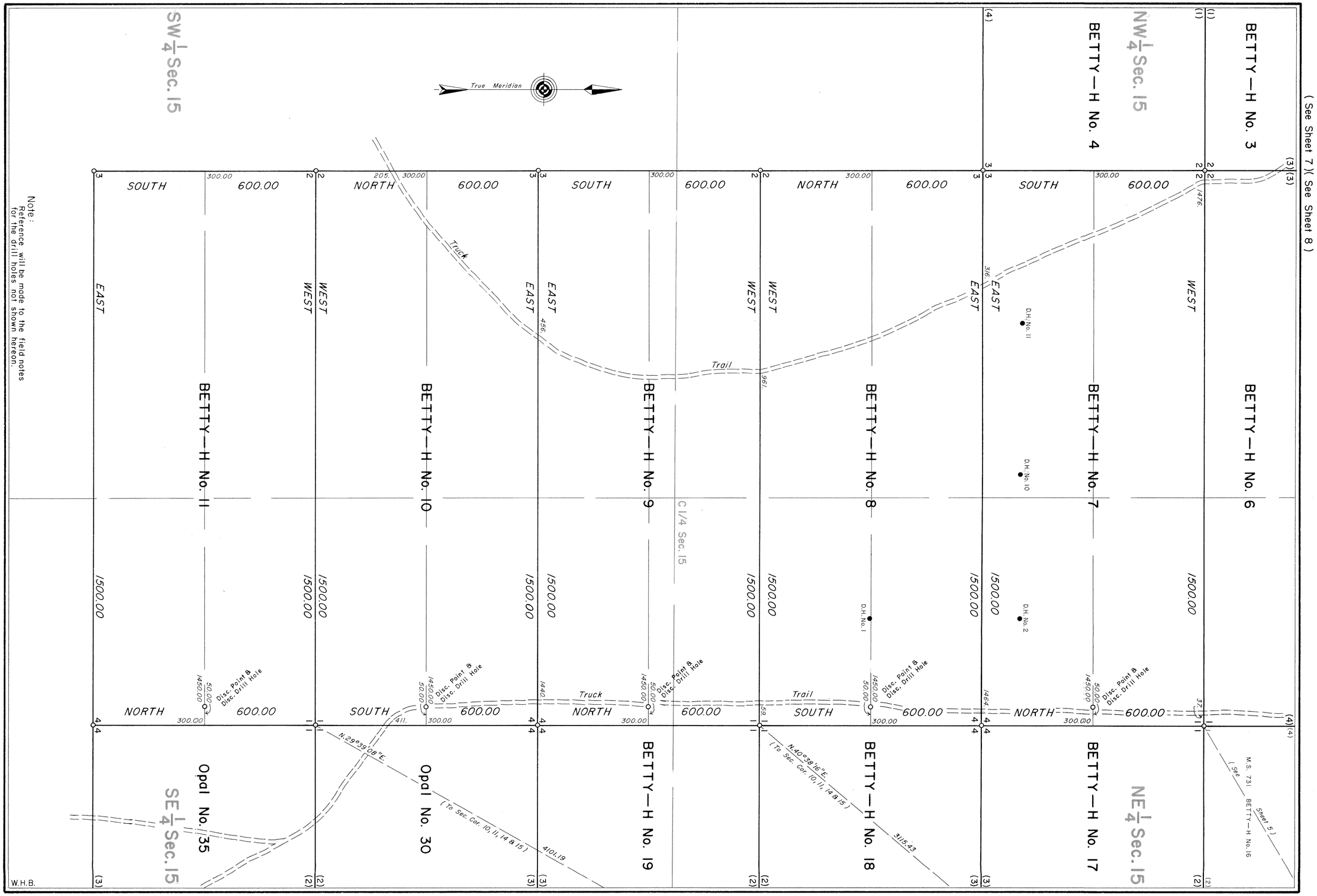

Note:
Reference will be made to the field notes for the drill holes not shown hereon.

(See Sheet 5)

732-6

8021

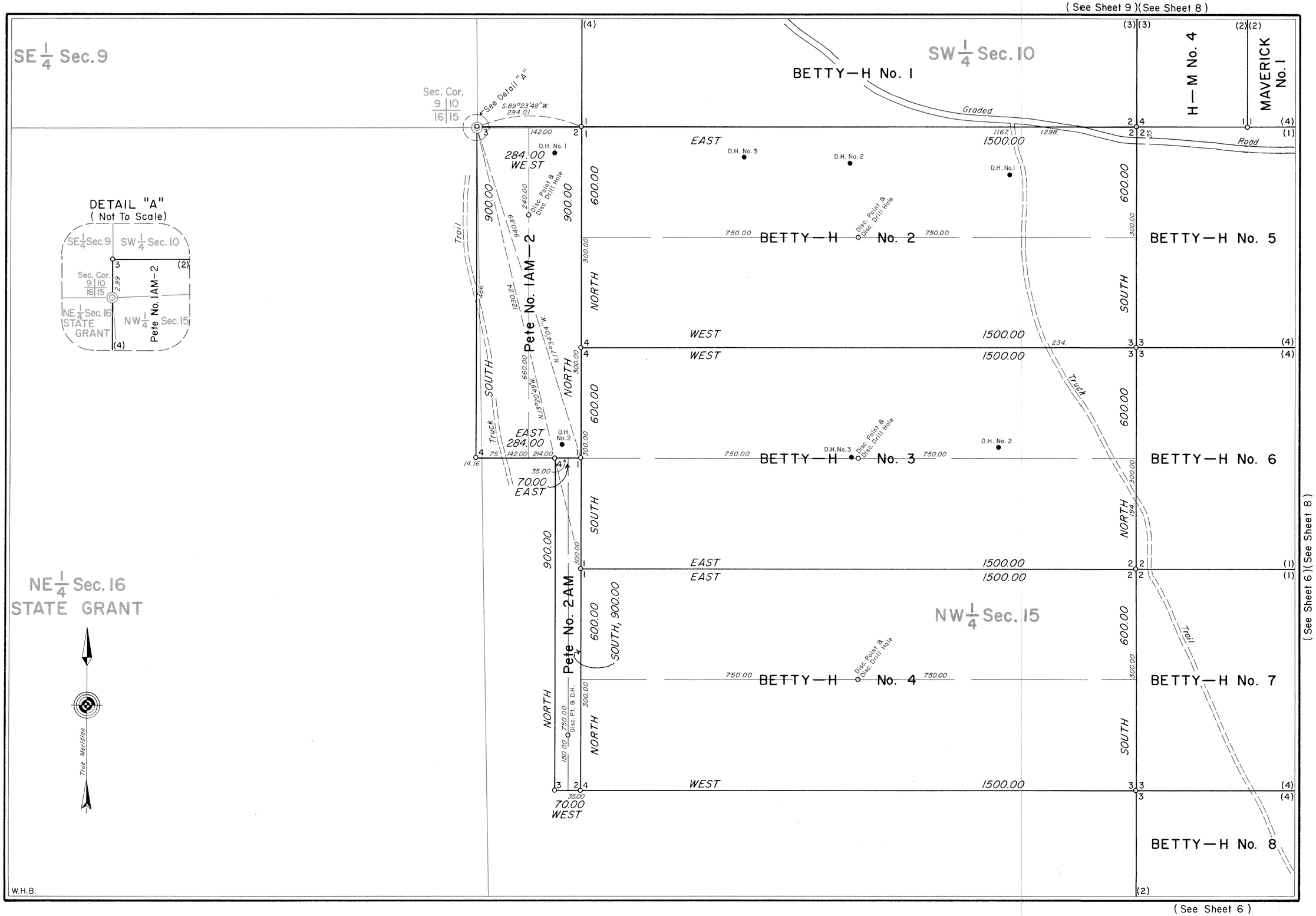
SE 1/4 Sec. 9
SW 1/4 Sec. 10
BETTY—H No. 1
H—M No. 4
MAVERICK No. 1
Graded
Road
Sec. Cor. 9 10 16 15
See Detail "A"
S.89°23'48"W. 284.01
EAST 1500.00
WEST 1500.00
D.H. No. 1
D.H. No. 2
D.H. No. 3
284.00 WEST
EAST 284.00
70.00 EAST
70.00 WEST
Pete No. 1AM—2
Pete No. 2AM
Disc. Point & Disc. Drill Hole
Disc. Pt. & D.H.
NORTH 900.00
SOUTH 900.00
NORTH 600.00
SOUTH 600.00
SOUTH, 900.00
Truck
Trail
BETTY—H No. 2
BETTY—H No. 3
BETTY—H No. 4
BETTY—H No. 5
BETTY—H No. 6
BETTY—H No. 7
BETTY—H No. 8
NW 1/4 Sec. 15
DETAIL "A"
(Not To Scale)
SE 1/4 Sec. 9
SW 1/4 Sec. 10
Sec. Cor. 9 10 16 15
NE 1/4 Sec. 16 STATE GRANT
NW 1/4 Sec. 15
Pete No. 1AM-2
NE 1/4 Sec. 16
STATE GRANT
True Meridian
W.H.B.
(See Sheet 6)(See Sheet 8)
(See Sheet 6)

732-7

8022

(See Sheet 7)(See Sheet 9)

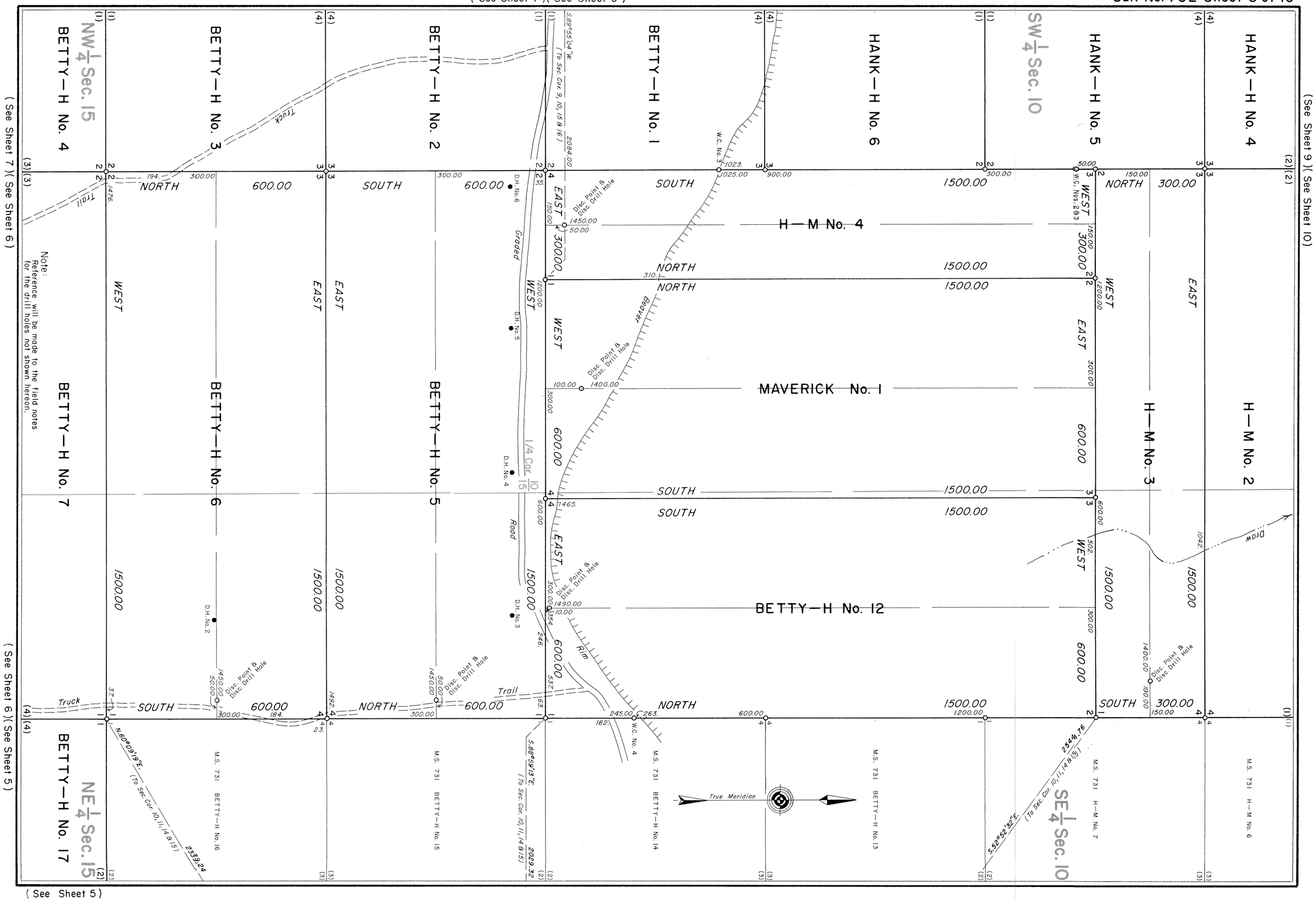

732-8

8023

Sur. No. 732 Sheet 9 of 10

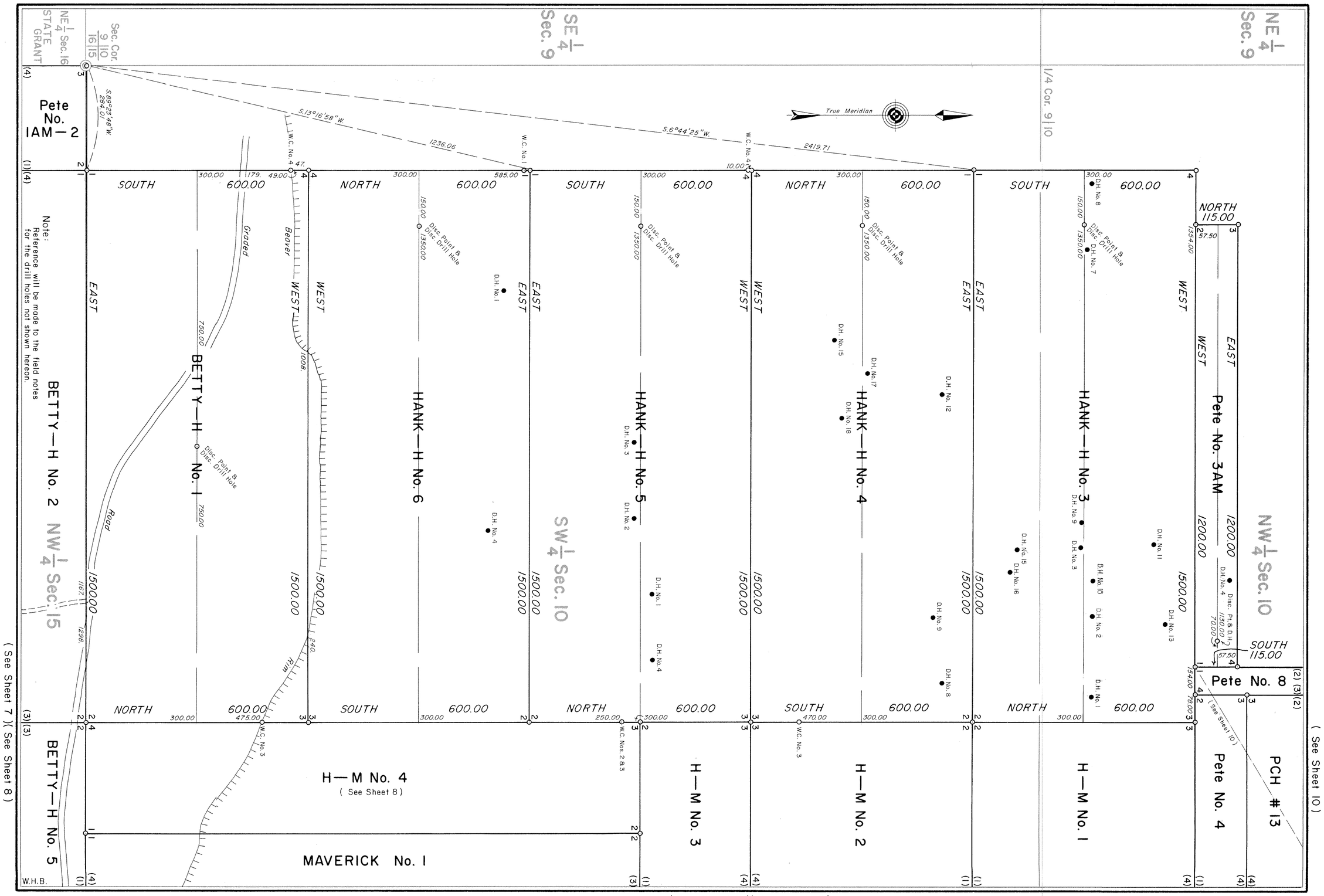

Note: Reference will be made to the field notes for the drill holes not shown hereon.

732-9

8024

Field Notes and Location Notices

Sur. No. 732 Sheet 10 of 10

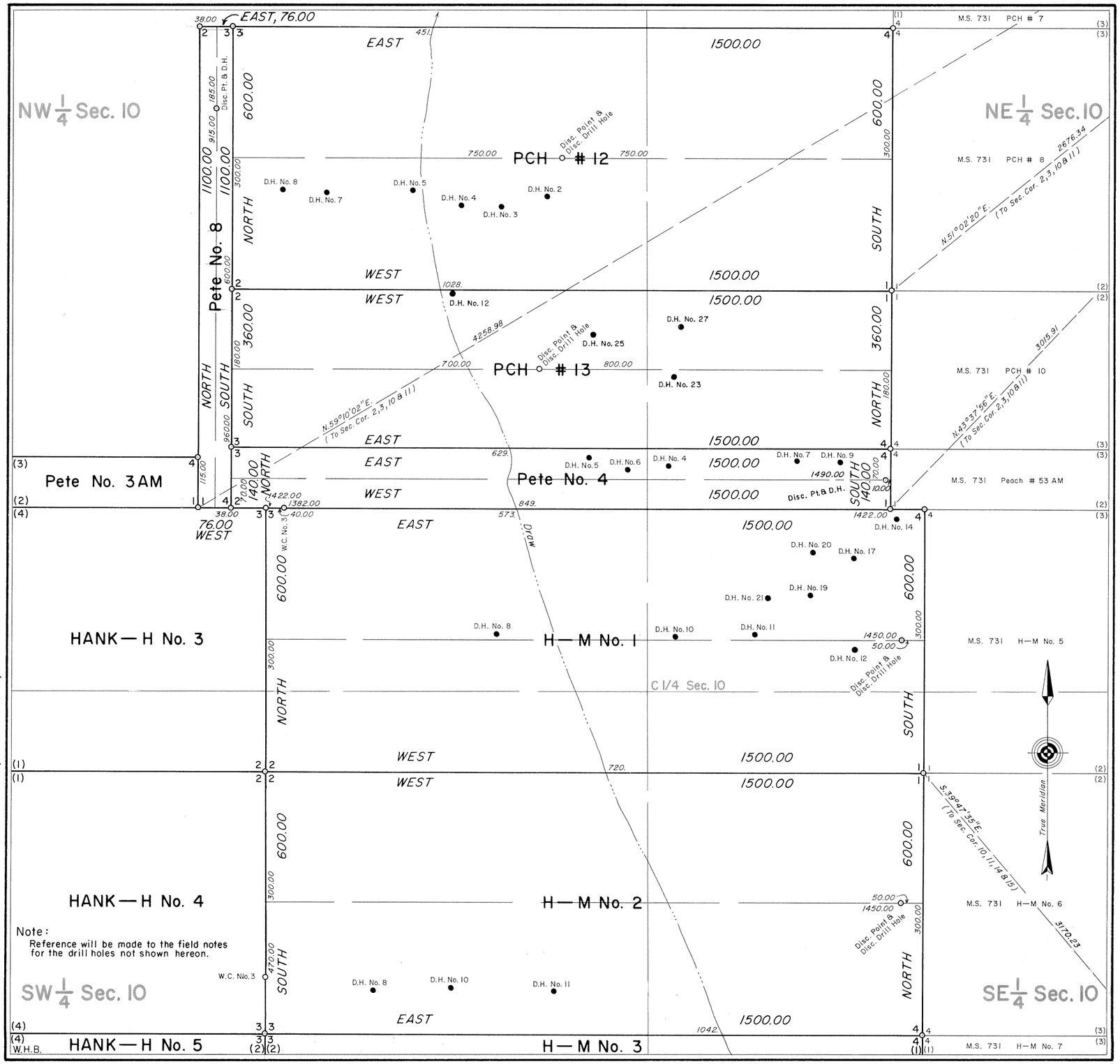

MINERAL SURVEY No. 732 WYOMING

CLAIM OF

AMERICAN NUCLEAR CORP.
AND
TENNESSEE VALLEY AUTHORITY

KNOWN AS THE

Opal Nos. 18, 19, 20AM & 21 to 39, BETTY-H Nos. 1 to 12 & 17 to 19, Pete Nos. 1AM-2, 2AM, 3AM, 4 & 8, H-M Nos. 1 to 4, MAVERICK No. 1, HANK-H Nos. 3 to 6 AND PCH #12 & #13 LODES

SITUATE IN
Secs. 10, 13, 14, 15 & 16, T.32N., R.90W., 6th P.M.
FREMONT COUNTY
Lat. 42° 45'00"N., Long. 107° 34'42"W.,
at Cor. No. 1, Opal No. 19

0 50 100 200 300 400 500 600
Feet

Magnetic Declination, 14° East.

Surveyed, September 3, 1979 to November 9, 1984
By William G. Ladd, Mineral Surveyor.

UNITED STATES DEPARTMENT OF THE INTERIOR
BUREAU OF LAND MANAGEMENT

Cheyenne, Wyoming *June 21, 1994*

I hereby certify that this plat of Mineral Survey No. 732, Wyoming, is strictly conformable to the field notes of said survey which have been examined and approved.

John P. Lee
Chief, Branch of Cadastral Survey

732-10