7732

(See Sheet 2)

Sur. No. 742 Sheet 1 of 9

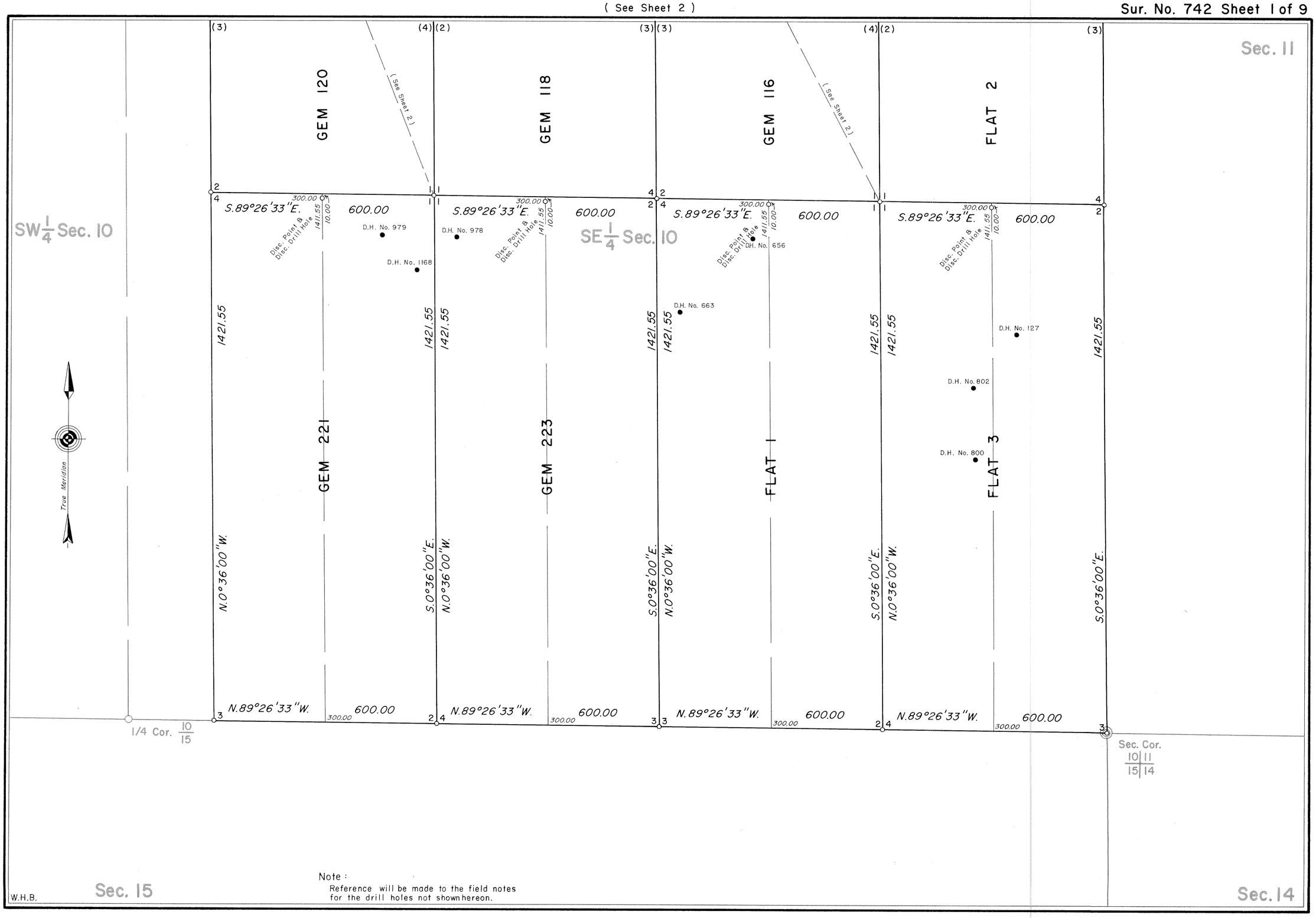

Note :
Reference will be made to the field notes for the drill holes not shown hereon.

742-1

7733

(See Sheet 3)

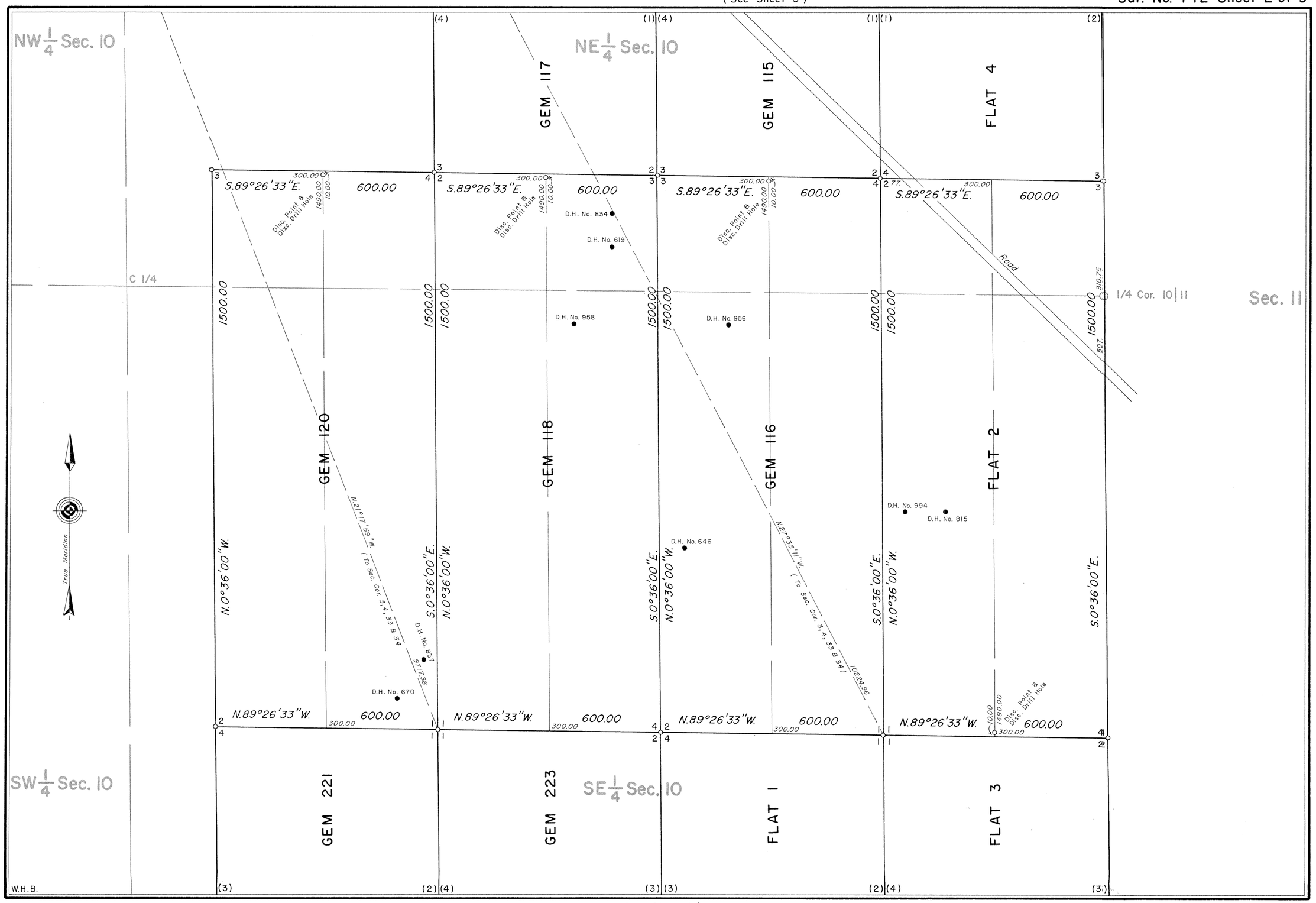

(See Sheet 1)

742 – 2

7734

Sur. No. 742 Sheet 3 of 9

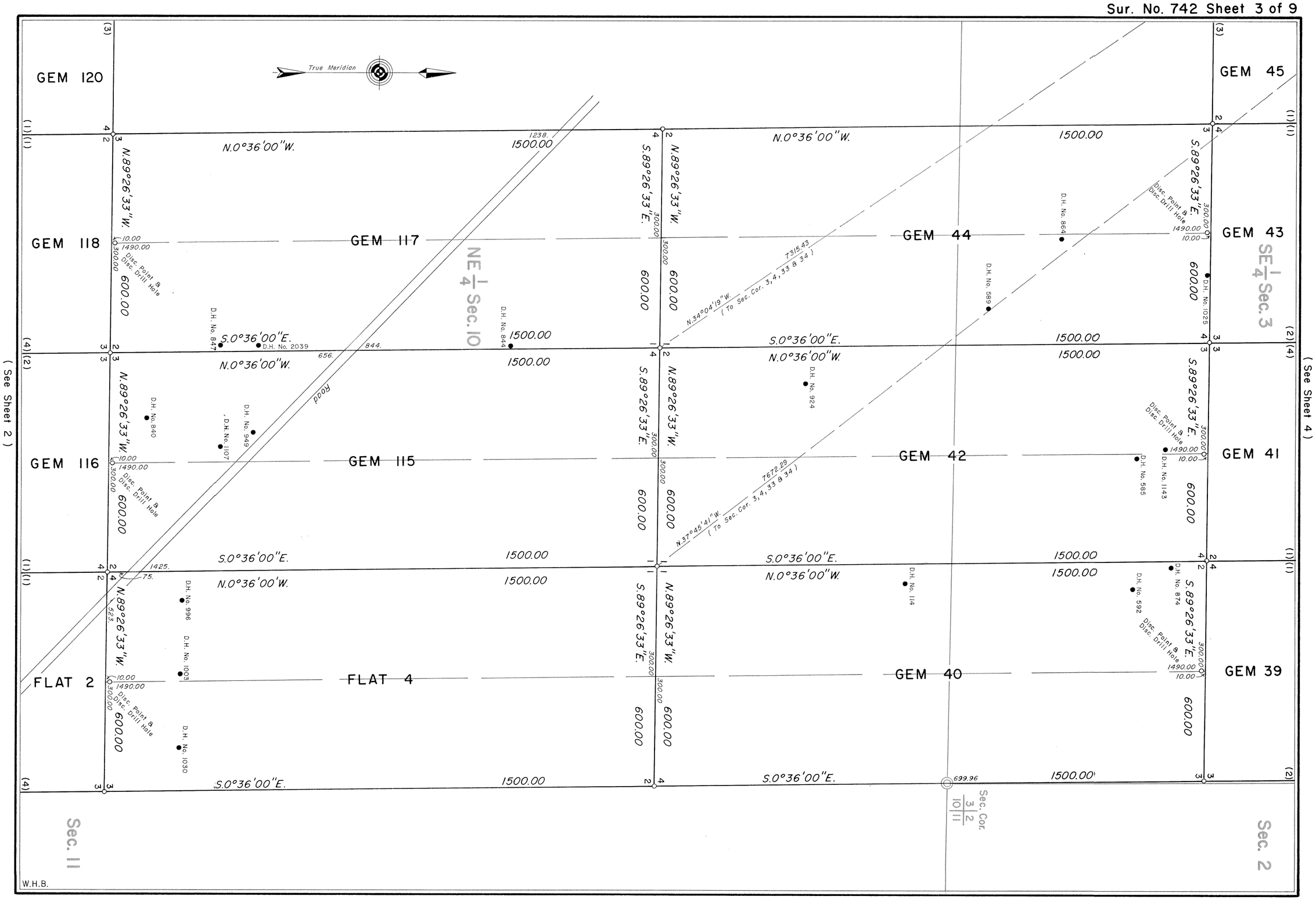

742-3

7735

(See Sheet 5)

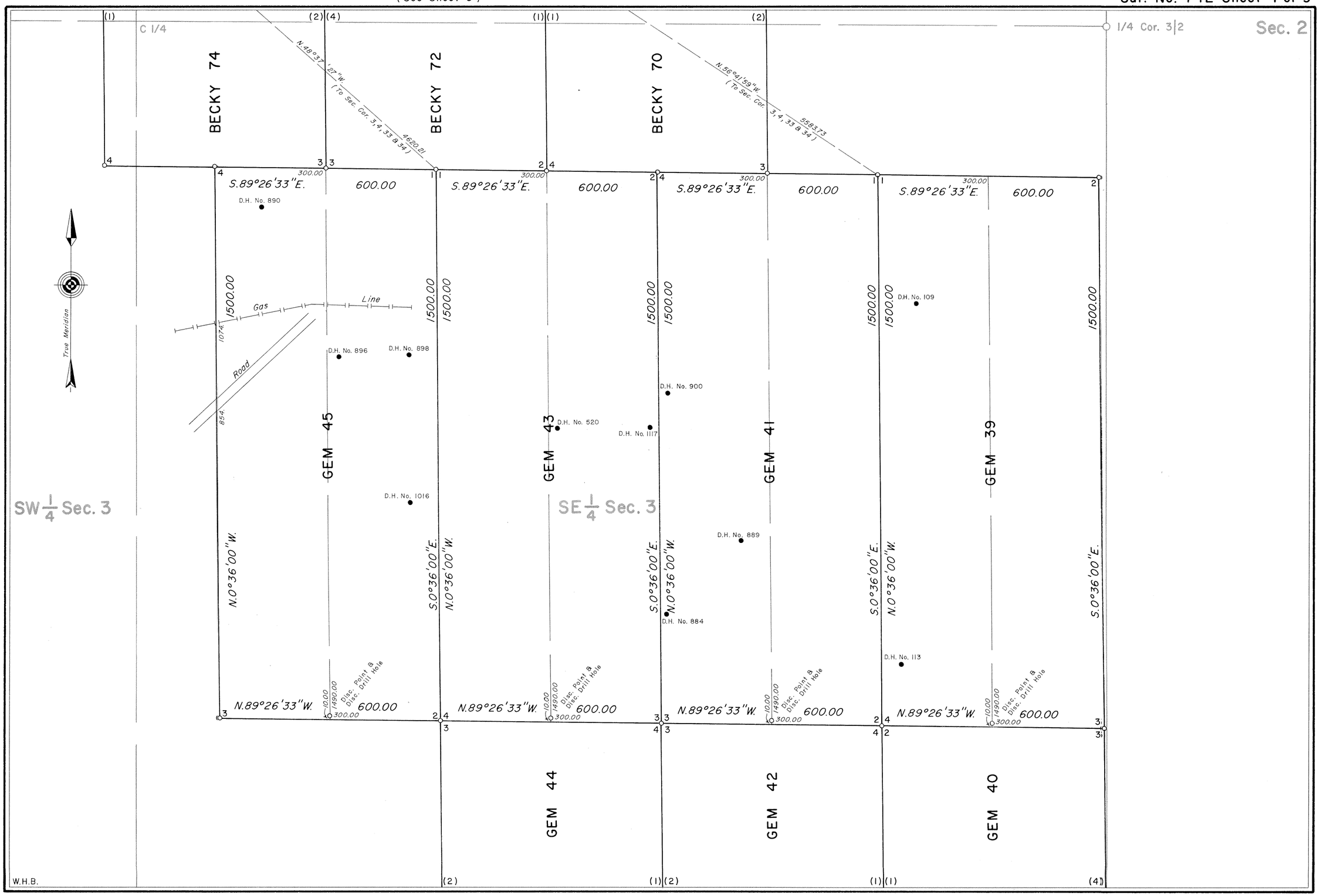

(See Sheet 3)

742-4

7736

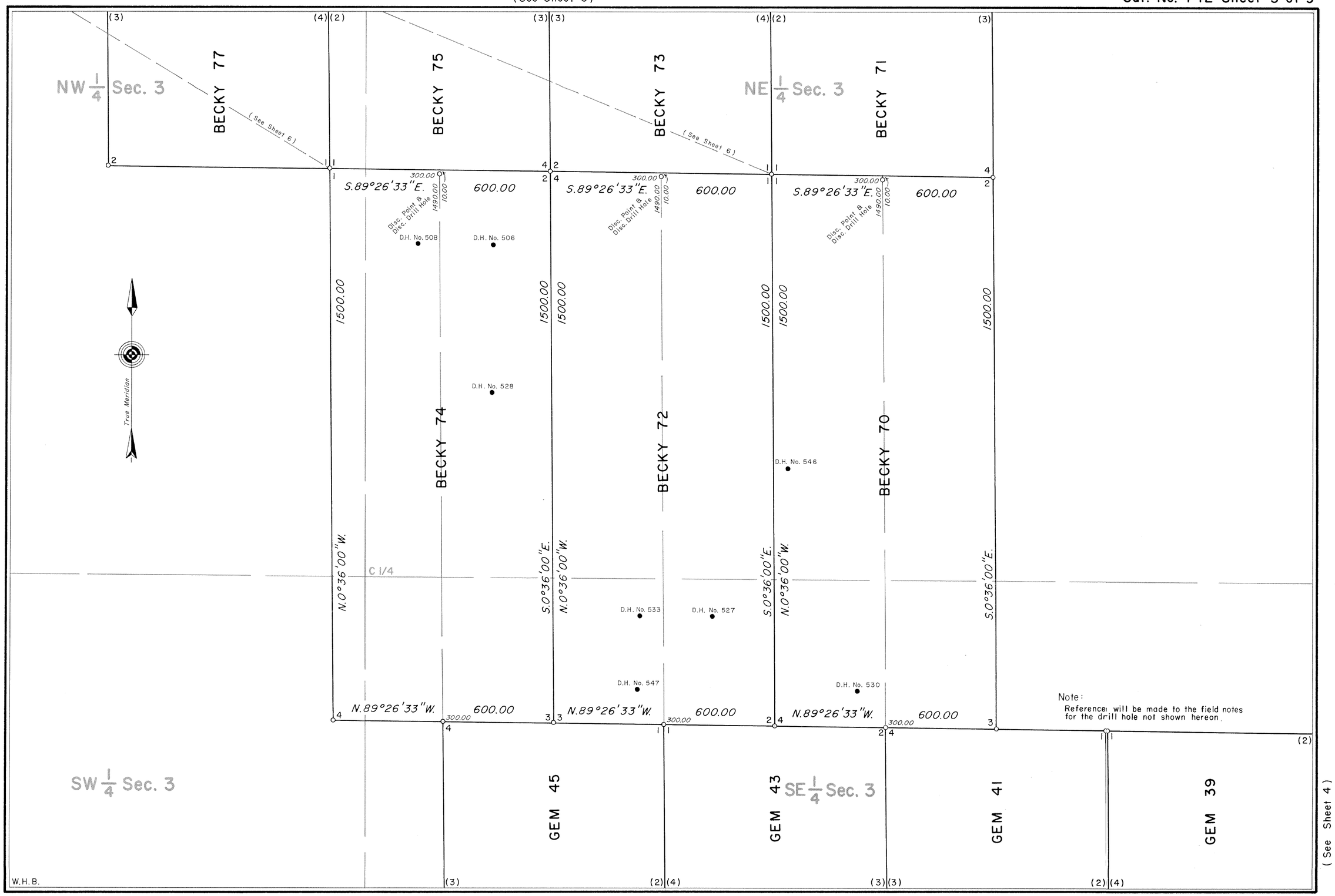
(See Sheet 6)
NW 1/4 Sec. 3
NE 1/4 Sec. 3
SW 1/4 Sec. 3
SE 1/4 Sec. 3
BECKY 77
BECKY 75
BECKY 73
BECKY 71
BECKY 74
BECKY 72
BECKY 70
GEM 45
GEM 43
GEM 41
GEM 39
S.89°26'33"E.
600.00
300.00
1490.00
10.00
Disc. Point & Disc. Drill Hole
1500.00
N.0°36'00"W.
S.0°36'00"E.
C 1/4
True Meridian
D.H. No. 508
D.H. No. 506
D.H. No. 528
D.H. No. 546
D.H. No. 533
D.H. No. 527
D.H. No. 547
D.H. No. 530
N.89°26'33"W.
Note:
Reference will be made to the field notes for the drill hole not shown hereon.
W.H.B.
(See Sheet 4)

742-5

7737

(See Sheet 7)

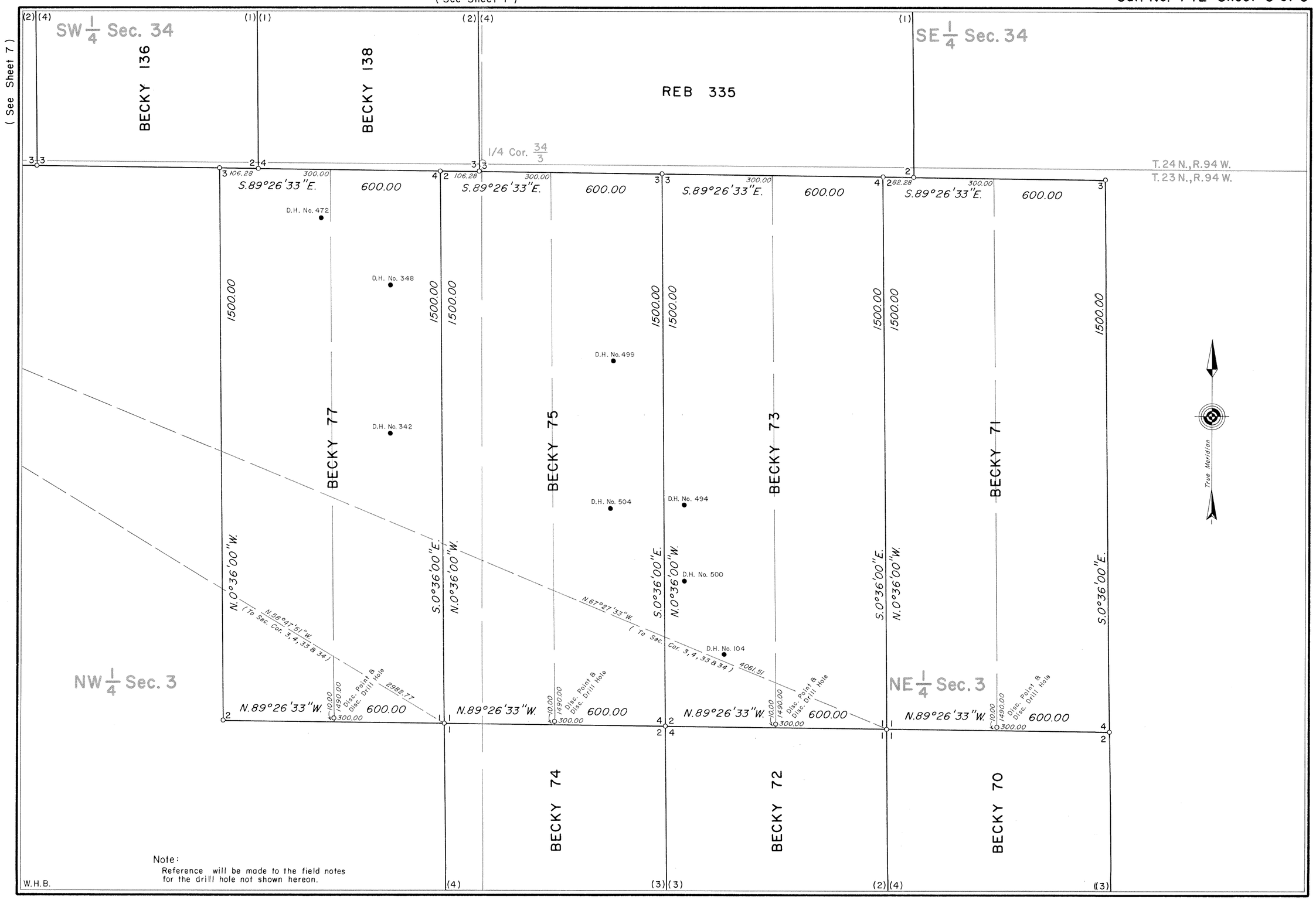

Note:
Reference will be made to the field notes for the drill hole not shown hereon.

(See Sheet 5)

742-6

7738

(See Sheet 8)

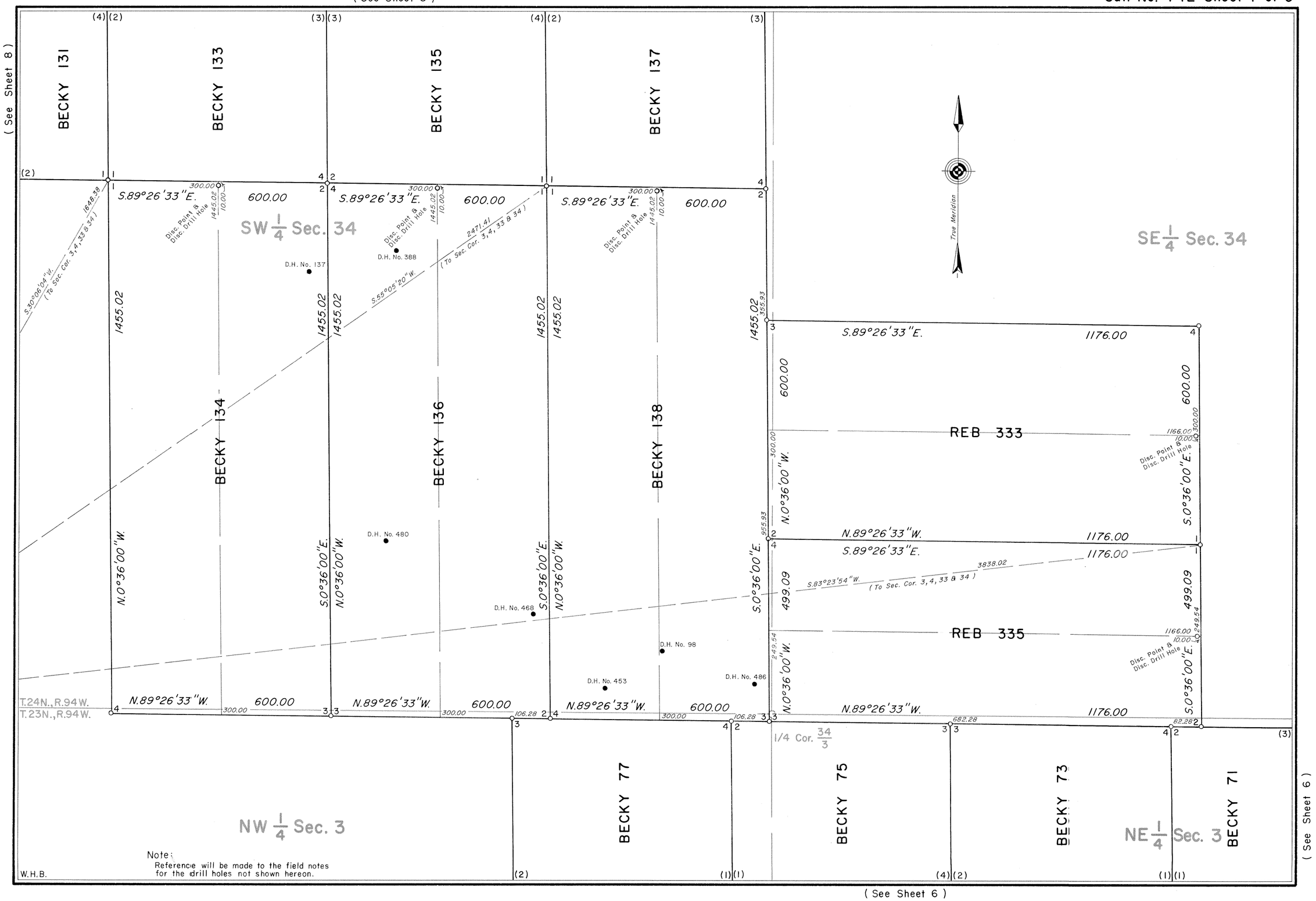

Note:
Reference will be made to the field notes for the drill holes not shown hereon.

742-7

7739

(See Sheet 9)

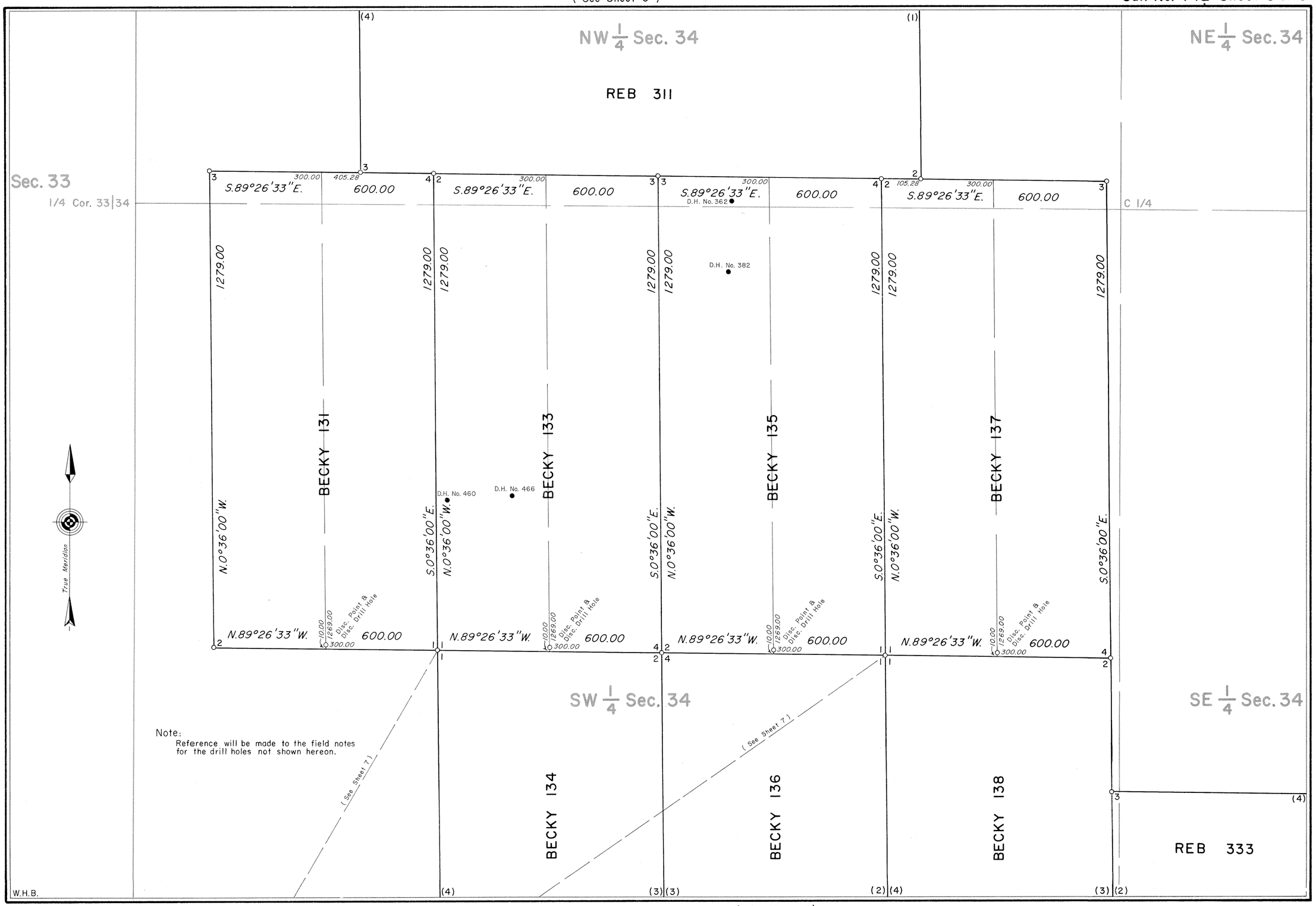

Note:
Reference will be made to the field notes for the drill holes not shown hereon.

(See Sheet 7)

742-8

7740

Field Notes and Location Notices

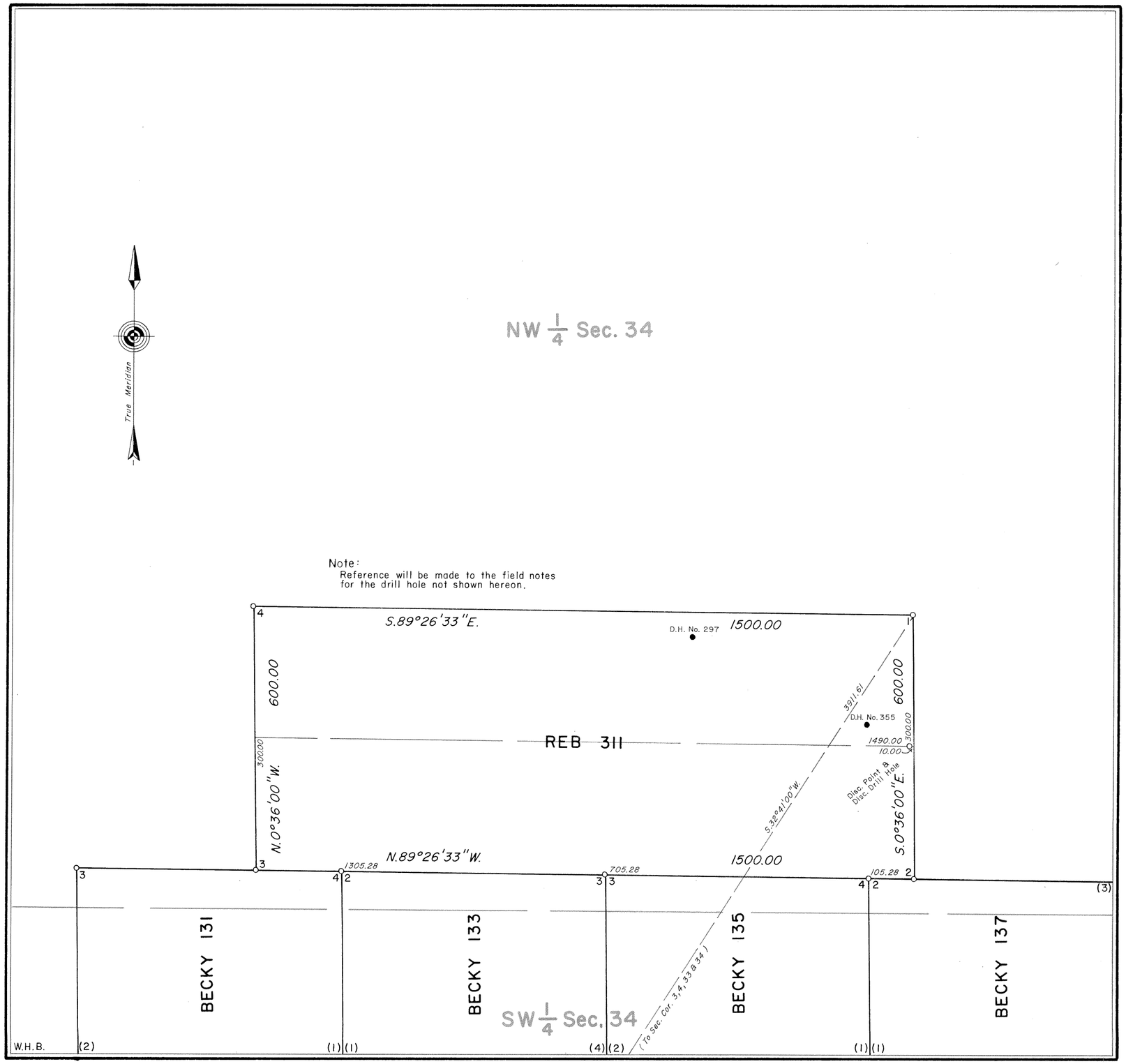

(See Sheet 8)

MINERAL SURVEY No. 742 WYOMING

CLAIM OF

UNION OIL COMPANY OF CALIFORNIA, FOR MINERALS EXPLORATION COMPANY

KNOWN AS THE

FLAT 1 to 4, GEM 39 to 45, 115 to 118, 120, 221 & 223, BECKY 70 to 75, 77, 131 & 133 to 138 AND REB 311, 333 & 335 LODES

SITUATE IN

Secs. 3 & 10, T.23N., R.94W., 6th P.M.
Sec. 34, T.24N., R.94W., 6th P.M.
SWEETWATER COUNTY
Lat. 41°58'22.1"N., Long. 108°00'27.3"W.,
at Cor. No. 3, FLAT 3 Lode

0 50 100 200 300 400 500 600
Feet

Magnetic Declination, 15.5° East.

Surveyed, August 27 to September 12, 1983
By Earnest E. Schaaf, Mineral Surveyor

UNITED STATES DEPARTMENT OF THE INTERIOR
BUREAU OF LAND MANAGEMENT

Cheyenne, Wyoming *October 1, 1985*

I hereby certify that this plat of Mineral Survey No. 742, Wyoming, is strictly conformable to the field notes of said survey which have been examined and approved.

Richard L. Oakes
Chief, Branch of Cadastral Survey

742-9